

NOTICE!!

These documents have been scanned!

Do not place un-scanned documents beneath this notice!

Do not remove this notice from this file!

GPO Jacket No. 560-102
Print Order 61540
Rise Business Services, LLC
Job=AZ15 5/13/2019



Box Number= AZ15038



Claim Begin-End: AMC423777-AMC424294

1 Initial Receipt



AZ15038-2

AMC423774-AMC424570

United States Department of the Interior
Bureau of Land Management
 LANDS/RECREATION & PLANNING
 ONE N CENTRAL AVE
 PHOENIX, AZ 85004 -2203
 Phone: 602-417-9200

Receipt

No: 2828120

Transaction #: 2913495		ENTERED INTO COMPUTER
Date of Transaction: 07/08/2013		
CUSTOMER:		
	FREEPORT MCMORAN COPPER AND GOLD 333 N CENTRAL AVE STE 100 PHOENIX,AZ 85004-2189 US	AUG 29 2013 <i>pb</i>

LINE #	QTY	DESCRIPTION	REMARKS	UNIT PRICE	TOTAL
		LOCATABLE MINERALS / MINING CLAIMS- NEW,UNADJUD, ONE OR MORE AUTH NOS / NEW MINING CLAIM LOCATION FEE \$34 CASES: AMC423799/\$34.00, AMC423800/\$34.00, AMC423801/\$34.00, AMC423802/\$34.00, AMC423803/\$34.00, AMC423804/\$34.00, AMC423805/\$34.00, AMC423806/\$34.00, AMC423807/\$34.00, AMC423808/\$34.00, AMC423809/\$34.00, AMC423810/\$34.00, AMC423811/\$34.00, AMC423812/\$34.00, AMC423813/\$34.00, AMC423814/\$34.00, AMC423815/\$34.00, AMC423816/\$34.00, AMC423817/\$34.00, AMC423818/\$34.00, AMC423819/\$34.00, AMC423820/\$34.00, AMC423821/\$34.00, AMC423822/\$34.00, AMC423823/\$34.00, AMC423824/\$34.00, AMC423825/\$34.00, AMC423826/\$34.00, AMC423827/\$34.00, AMC423828/\$34.00, AMC423829/\$34.00, AMC423830/\$34.00, AMC423831/\$34.00, AMC423832/\$34.00, AMC423833/\$34.00, AMC423834/\$34.00, AMC423835/\$34.00, AMC423836/\$34.00, AMC423837/\$34.00, AMC423838/\$34.00, AMC423839/\$34.00, AMC423840/\$34.00, AMC423841/\$34.00, AMC423842/\$34.00, AMC423843/\$34.00, AMC423844/\$34.00, AMC423845/\$34.00, AMC423846/\$34.00, AMC423847/\$34.00, AMC423848/\$34.00, AMC423849/\$34.00, AMC423850/\$34.00, AMC423851/\$34.00, AMC423852/\$34.00, AMC423853/\$34.00, AMC423854/\$34.00,			

1

AMC423855/\$34.00, AMC423856/\$34.00,
AMC423857/\$34.00, AMC423858/\$34.00,
AMC423859/\$34.00, AMC423860/\$34.00,
AMC423861/\$34.00, AMC423862/\$34.00,
AMC423863/\$34.00, AMC423864/\$34.00,
AMC423865/\$34.00, AMC423866/\$34.00,
AMC423867/\$34.00, AMC423868/\$34.00,
AMC423869/\$34.00, AMC423870/\$34.00,
AMC423871/\$34.00, AMC423872/\$34.00,
AMC423873/\$34.00, AMC423874/\$34.00,
AMC423875/\$34.00, AMC423876/\$34.00,
AMC423877/\$34.00, AMC423878/\$34.00,
AMC423879/\$34.00, AMC423880/\$34.00,
AMC423881/\$34.00, AMC423882/\$34.00,
AMC423883/\$34.00, AMC423884/\$34.00,
AMC423885/\$34.00, AMC423886/\$34.00,
AMC423887/\$34.00, AMC423888/\$34.00,
AMC423889/\$34.00, AMC423890/\$34.00,
AMC423891/\$34.00, AMC423892/\$34.00,
AMC423893/\$34.00, AMC423894/\$34.00,
AMC423895/\$34.00, AMC423896/\$34.00,
AMC423897/\$34.00, AMC423898/\$34.00,
AMC423899/\$34.00, AMC423900/\$34.00,
AMC423901/\$34.00, AMC423902/\$34.00,
AMC423903/\$34.00, AMC423904/\$34.00,
AMC423905/\$34.00, AMC423906/\$34.00,
AMC423907/\$34.00, AMC423908/\$34.00,
AMC423909/\$34.00, AMC423910/\$34.00,
AMC423911/\$34.00, AMC423912/\$34.00,
AMC423913/\$34.00, AMC423914/\$34.00,
AMC423915/\$34.00, AMC423916/\$34.00,
AMC423917/\$34.00, AMC423918/\$34.00,
AMC423919/\$34.00, AMC423920/\$34.00,
AMC423921/\$34.00, AMC423922/\$34.00,
AMC423923/\$34.00, AMC423924/\$34.00,
AMC423925/\$34.00, AMC423926/\$34.00,
AMC423927/\$34.00, AMC423928/\$34.00,
AMC423929/\$34.00, AMC423930/\$34.00,
AMC423931/\$34.00, AMC423932/\$34.00,
AMC423933/\$34.00, AMC423934/\$34.00,
AMC423935/\$34.00, AMC423936/\$34.00,
AMC423937/\$34.00, AMC423938/\$34.00,
AMC423939/\$34.00, AMC423940/\$34.00,
AMC423941/\$34.00, AMC423942/\$34.00,
AMC423943/\$34.00, AMC423944/\$34.00,
AMC423945/\$34.00, AMC423946/\$34.00,
AMC423947/\$34.00, AMC423948/\$34.00,
AMC423949/\$34.00, AMC423950/\$34.00,
AMC423951/\$34.00, AMC423952/\$34.00,
AMC423953/\$34.00, AMC423954/\$34.00,

	AMC423955/\$34.00, AMC423956/\$34.00,	
	AMC423957/\$34.00, AMC423958/\$34.00,	
	AMC423959/\$34.00, AMC423960/\$34.00,	
	AMC423961/\$34.00, AMC423962/\$34.00,	
	AMC423963/\$34.00, AMC423964/\$34.00,	
	AMC423965/\$34.00, AMC423966/\$34.00,	
	AMC423967/\$34.00, AMC423968/\$34.00,	
	AMC423969/\$34.00, AMC423970/\$34.00,	
	AMC423971/\$34.00, AMC423972/\$34.00,	
	AMC423973/\$34.00, AMC423974/\$34.00,	
	AMC423975/\$34.00, AMC423976/\$34.00,	
	AMC423977/\$34.00, AMC423978/\$34.00,	
	AMC423979/\$34.00, AMC423980/\$34.00,	
	AMC423981/\$34.00, AMC423982/\$34.00,	
	AMC423983/\$34.00, AMC423984/\$34.00,	
	AMC423985/\$34.00, AMC423986/\$34.00,	
	AMC423987/\$34.00, AMC423988/\$34.00,	
	AMC423989/\$34.00, AMC423990/\$34.00,	
	AMC423991/\$34.00, AMC423992/\$34.00,	
	AMC423993/\$34.00, AMC423994/\$34.00,	
	AMC423995/\$34.00, AMC423996/\$34.00,	
	AMC423997/\$34.00, AMC423998/\$34.00,	
	AMC423999/\$34.00, AMC424000/\$34.00,	
	AMC424001/\$34.00, AMC424002/\$34.00,	
518.00	AMC424003/\$34.00, AMC424004/\$34.00,	- n/a - 17612.00
	AMC424005/\$34.00, AMC424006/\$34.00,	
	AMC424007/\$34.00, AMC424008/\$34.00,	
	AMC424009/\$34.00, AMC424010/\$34.00,	
	AMC424011/\$34.00, AMC424012/\$34.00,	
	AMC424013/\$34.00, AMC424014/\$34.00,	
	AMC424015/\$34.00, AMC424016/\$34.00,	
	AMC424017/\$34.00, AMC424018/\$34.00,	
	AMC424019/\$34.00, AMC424020/\$34.00,	
	AMC424021/\$34.00, AMC424022/\$34.00,	
	AMC424023/\$34.00, AMC424024/\$34.00,	
	AMC424025/\$34.00, AMC424026/\$34.00,	
	AMC424027/\$34.00, AMC424028/\$34.00,	
	AMC424029/\$34.00, AMC424030/\$34.00,	
	AMC424031/\$34.00, AMC424032/\$34.00,	
	AMC424033/\$34.00, AMC424034/\$34.00,	
	AMC424035/\$34.00, AMC424036/\$34.00,	
	AMC424037/\$34.00, AMC424038/\$34.00,	
	AMC424039/\$34.00, AMC424040/\$34.00,	
	AMC424041/\$34.00, AMC424042/\$34.00,	
	AMC424043/\$34.00, AMC424044/\$34.00,	
	AMC424045/\$34.00, AMC424046/\$34.00,	
	AMC424047/\$34.00, AMC424048/\$34.00,	
	AMC424049/\$34.00, AMC424050/\$34.00,	
	AMC424051/\$34.00, AMC424052/\$34.00,	
	AMC424053/\$34.00, AMC424054/\$34.00,	

AMC424055/\$34.00, AMC424056/\$34.00,
AMC424057/\$34.00, AMC424058/\$34.00,
AMC424059/\$34.00, AMC424060/\$34.00,
AMC424061/\$34.00, AMC424062/\$34.00,
AMC424063/\$34.00, AMC424064/\$34.00,
AMC424065/\$34.00, AMC424066/\$34.00,
AMC424067/\$34.00, AMC424068/\$34.00,
AMC424069/\$34.00, AMC424070/\$34.00,
AMC424071/\$34.00, AMC424072/\$34.00,
AMC424073/\$34.00, AMC424074/\$34.00,
AMC424075/\$34.00, AMC424076/\$34.00,
AMC424077/\$34.00, AMC424078/\$34.00,
AMC424079/\$34.00, AMC424080/\$34.00,
AMC424081/\$34.00, AMC424082/\$34.00,
AMC424083/\$34.00, AMC424084/\$34.00,
AMC424085/\$34.00, AMC424086/\$34.00,
AMC424087/\$34.00, AMC424088/\$34.00,
AMC424089/\$34.00, AMC424090/\$34.00,
AMC424091/\$34.00, AMC424092/\$34.00,
AMC424093/\$34.00, AMC424094/\$34.00,
AMC424095/\$34.00, AMC424096/\$34.00,
AMC424097/\$34.00, AMC424098/\$34.00,
AMC424099/\$34.00, AMC424100/\$34.00,
AMC424101/\$34.00, AMC424102/\$34.00,
AMC424103/\$34.00, AMC424104/\$34.00,
AMC424105/\$34.00, AMC424106/\$34.00,
AMC424107/\$34.00, AMC424108/\$34.00,
AMC424109/\$34.00, AMC424110/\$34.00,
AMC424111/\$34.00, AMC424112/\$34.00,
AMC424113/\$34.00, AMC424114/\$34.00,
AMC424115/\$34.00, AMC424116/\$34.00,
AMC424117/\$34.00, AMC424118/\$34.00,
AMC424119/\$34.00, AMC424120/\$34.00,
AMC424121/\$34.00, AMC424122/\$34.00,
AMC424123/\$34.00, AMC424124/\$34.00,
AMC424125/\$34.00, AMC424126/\$34.00,
AMC424127/\$34.00, AMC424128/\$34.00,
AMC424129/\$34.00, AMC424130/\$34.00,
AMC424131/\$34.00, AMC424132/\$34.00,
AMC424133/\$34.00, AMC424134/\$34.00,
AMC424135/\$34.00, AMC424136/\$34.00,
AMC424137/\$34.00, AMC424138/\$34.00,
AMC424139/\$34.00, AMC424140/\$34.00,
AMC424141/\$34.00, AMC424142/\$34.00,
AMC424143/\$34.00, AMC424144/\$34.00,
AMC424145/\$34.00, AMC424146/\$34.00,
AMC424147/\$34.00, AMC424148/\$34.00,
AMC424149/\$34.00, AMC424150/\$34.00,
AMC424151/\$34.00, AMC424152/\$34.00,
AMC424153/\$34.00, AMC424154/\$34.00,

AMC424155/\$34.00, AMC424156/\$34.00,
AMC424157/\$34.00, AMC424158/\$34.00,
AMC424159/\$34.00, AMC424160/\$34.00,
AMC424161/\$34.00, AMC424162/\$34.00,
AMC424163/\$34.00, AMC424164/\$34.00,
AMC424165/\$34.00, AMC424166/\$34.00,
AMC424167/\$34.00, AMC424168/\$34.00,
AMC424169/\$34.00, AMC424170/\$34.00,
AMC424171/\$34.00, AMC424172/\$34.00,
AMC424173/\$34.00, AMC424174/\$34.00,
AMC424175/\$34.00, AMC424176/\$34.00,
AMC424177/\$34.00, AMC424178/\$34.00,
AMC424179/\$34.00, AMC424180/\$34.00,
AMC424181/\$34.00, AMC424182/\$34.00,
AMC424183/\$34.00, AMC424184/\$34.00,
AMC424185/\$34.00, AMC424186/\$34.00,
AMC424187/\$34.00, AMC424188/\$34.00,
AMC424189/\$34.00, AMC424190/\$34.00,
AMC424191/\$34.00, AMC424192/\$34.00,
AMC424193/\$34.00, AMC424194/\$34.00,
AMC424195/\$34.00, AMC424196/\$34.00,
AMC424197/\$34.00, AMC424198/\$34.00,
AMC424199/\$34.00, AMC424200/\$34.00,
AMC424201/\$34.00, AMC424202/\$34.00,
AMC424203/\$34.00, AMC424204/\$34.00,
AMC424205/\$34.00, AMC424206/\$34.00,
AMC424207/\$34.00, AMC424208/\$34.00,
AMC424209/\$34.00, AMC424210/\$34.00,
AMC424211/\$34.00, AMC424212/\$34.00,
AMC424213/\$34.00, AMC424214/\$34.00,
AMC424215/\$34.00, AMC424216/\$34.00,
AMC424217/\$34.00, AMC424218/\$34.00,
AMC424219/\$34.00, AMC424220/\$34.00,
AMC424221/\$34.00, AMC424222/\$34.00,
AMC424223/\$34.00, AMC424224/\$34.00,
AMC424225/\$34.00, AMC424226/\$34.00,
AMC424227/\$34.00, AMC424228/\$34.00,
AMC424229/\$34.00, AMC424230/\$34.00,
AMC424231/\$34.00, AMC424232/\$34.00,
AMC424233/\$34.00, AMC424234/\$34.00,
AMC424235/\$34.00, AMC424236/\$34.00,
AMC424237/\$34.00, AMC424238/\$34.00,
AMC424239/\$34.00, AMC424240/\$34.00,
AMC424241/\$34.00, AMC424242/\$34.00,
AMC424243/\$34.00, AMC424244/\$34.00,
AMC424245/\$34.00, AMC424246/\$34.00,
AMC424247/\$34.00, AMC424248/\$34.00,
AMC424249/\$34.00, AMC424250/\$34.00,
AMC424251/\$34.00, AMC424252/\$34.00,
AMC424253/\$34.00, AMC424254/\$34.00,

	<p>AMC424255/\$34.00, AMC424256/\$34.00, AMC424257/\$34.00, AMC424258/\$34.00, AMC424259/\$34.00, AMC424260/\$34.00, AMC424261/\$34.00, AMC424262/\$34.00, AMC424263/\$34.00, AMC424264/\$34.00, AMC424265/\$34.00, AMC424266/\$34.00, AMC424267/\$34.00, AMC424268/\$34.00, AMC424269/\$34.00, AMC424270/\$34.00, AMC424271/\$34.00, AMC424272/\$34.00, AMC424273/\$34.00, AMC424274/\$34.00, AMC424275/\$34.00, AMC424276/\$34.00, AMC424277/\$34.00, AMC424278/\$34.00, AMC424279/\$34.00, AMC424280/\$34.00, AMC424281/\$34.00, AMC424282/\$34.00, AMC424283/\$34.00, AMC424284/\$34.00, AMC424285/\$34.00, AMC424286/\$34.00, AMC424287/\$34.00, AMC424288/\$34.00, AMC424289/\$34.00, AMC424290/\$34.00, AMC424291/\$34.00, AMC424292/\$34.00, AMC424293/\$34.00, AMC424294/\$34.00, AMC423798/\$34.00, AMC423777/\$34.00, AMC423778/\$34.00, AMC423779/\$34.00, AMC423780/\$34.00, AMC423781/\$34.00, AMC423782/\$34.00, AMC423783/\$34.00, AMC423784/\$34.00, AMC423785/\$34.00, AMC423786/\$34.00, AMC423787/\$34.00, AMC423788/\$34.00, AMC423789/\$34.00, AMC423790/\$34.00, AMC423791/\$34.00, AMC423792/\$34.00, AMC423793/\$34.00, AMC423794/\$34.00, AMC423795/\$34.00, AMC423796/\$34.00, AMC423797/\$34.00</p>			
2	<p>LOCATABLE MINERALS / MINING CLAIMS- NEW, UNADJUD, ONE OR MORE AUTH NOS / NEW MINING CLAIM PROCESSING FEE \$15 CASES: AMC423777/\$15.00, AMC423778/\$15.00, AMC423779/\$15.00, AMC423780/\$15.00, AMC423781/\$15.00, AMC423782/\$15.00, AMC423783/\$15.00, AMC423784/\$15.00, AMC423785/\$15.00, AMC423786/\$15.00, AMC423787/\$15.00, AMC423788/\$15.00, AMC423789/\$15.00, AMC423790/\$15.00, AMC423791/\$15.00, AMC423792/\$15.00, AMC423793/\$15.00, AMC423794/\$15.00, AMC423795/\$15.00, AMC423796/\$15.00, AMC423797/\$15.00, AMC423798/\$15.00, AMC423799/\$15.00, AMC423800/\$15.00, AMC423801/\$15.00, AMC423802/\$15.00, AMC423803/\$15.00, AMC423804/\$15.00, AMC423805/\$15.00, AMC423806/\$15.00, AMC423807/\$15.00, AMC423808/\$15.00,</p>			

518.00

AMC423809/\$15.00, AMC423810/\$15.00,
AMC423811/\$15.00, AMC423812/\$15.00,
AMC423813/\$15.00, AMC423814/\$15.00,
AMC423815/\$15.00, AMC423816/\$15.00,
AMC423817/\$15.00, AMC423818/\$15.00,
AMC423819/\$15.00, AMC423820/\$15.00,
AMC423821/\$15.00, AMC423822/\$15.00,
AMC423823/\$15.00, AMC423824/\$15.00,
AMC423825/\$15.00, AMC423826/\$15.00,
AMC423827/\$15.00, AMC423828/\$15.00,
AMC423829/\$15.00, AMC423830/\$15.00,
AMC423831/\$15.00, AMC423832/\$15.00,
AMC423833/\$15.00, AMC423834/\$15.00,
AMC423835/\$15.00, AMC423836/\$15.00,
AMC423837/\$15.00, AMC423838/\$15.00,
AMC423839/\$15.00, AMC423840/\$15.00,
AMC423841/\$15.00, AMC423842/\$15.00,
AMC423843/\$15.00, AMC423844/\$15.00,
AMC423845/\$15.00, AMC423846/\$15.00,
AMC423847/\$15.00, AMC423848/\$15.00,
AMC423849/\$15.00, AMC423850/\$15.00,
AMC423851/\$15.00, AMC423852/\$15.00,
AMC423853/\$15.00, AMC423854/\$15.00,
AMC423855/\$15.00, AMC423856/\$15.00,
AMC423857/\$15.00, AMC423858/\$15.00,
AMC423859/\$15.00, AMC423860/\$15.00,
AMC423861/\$15.00, AMC423862/\$15.00,
AMC423863/\$15.00, AMC423864/\$15.00,
AMC423865/\$15.00, AMC423866/\$15.00,
AMC423867/\$15.00, AMC423868/\$15.00,
AMC423869/\$15.00, AMC423870/\$15.00,
AMC423871/\$15.00, AMC423872/\$15.00,
AMC423873/\$15.00, AMC423874/\$15.00,
AMC423875/\$15.00, AMC423876/\$15.00,
AMC423877/\$15.00, AMC423878/\$15.00,
AMC423879/\$15.00, AMC423880/\$15.00,
AMC423881/\$15.00, AMC423882/\$15.00,
AMC423883/\$15.00, AMC423884/\$15.00,
AMC423885/\$15.00, AMC423886/\$15.00,
AMC423887/\$15.00, AMC423888/\$15.00,
AMC423889/\$15.00, AMC423890/\$15.00,
AMC423891/\$15.00, AMC423892/\$15.00,
AMC423893/\$15.00, AMC423894/\$15.00,
AMC423895/\$15.00, AMC423896/\$15.00,
AMC423897/\$15.00, AMC423898/\$15.00,
AMC423899/\$15.00, AMC423900/\$15.00,
AMC423901/\$15.00, AMC423902/\$15.00,
AMC423903/\$15.00, AMC423904/\$15.00,
AMC423905/\$15.00, AMC423906/\$15.00,
AMC423907/\$15.00, AMC423908/\$15.00,

AMC423909/\$15.00, AMC423910/\$15.00,
AMC423911/\$15.00, AMC423912/\$15.00,
AMC423913/\$15.00, AMC423914/\$15.00,
AMC423915/\$15.00, AMC423916/\$15.00,
AMC423917/\$15.00, AMC423918/\$15.00,
AMC423919/\$15.00, AMC423920/\$15.00,
AMC423921/\$15.00, AMC423922/\$15.00,
AMC423923/\$15.00, AMC423924/\$15.00,
AMC423925/\$15.00, AMC423926/\$15.00,
AMC423927/\$15.00, AMC423928/\$15.00,
AMC423929/\$15.00, AMC423930/\$15.00,
AMC423931/\$15.00, AMC423932/\$15.00,
AMC423933/\$15.00, AMC423934/\$15.00,
AMC423935/\$15.00, AMC423936/\$15.00,
AMC423937/\$15.00, AMC423938/\$15.00,
AMC423939/\$15.00, AMC423940/\$15.00,
AMC423941/\$15.00, AMC423942/\$15.00,
AMC423943/\$15.00, AMC423944/\$15.00,
AMC423945/\$15.00, AMC423946/\$15.00,
AMC423947/\$15.00, AMC423948/\$15.00,
AMC423949/\$15.00, AMC423950/\$15.00,
AMC423951/\$15.00, AMC423952/\$15.00,
AMC423953/\$15.00, AMC423954/\$15.00,
AMC423955/\$15.00, AMC423956/\$15.00,
AMC423957/\$15.00, AMC423958/\$15.00,
AMC423959/\$15.00, AMC423960/\$15.00,
AMC423961/\$15.00, AMC423962/\$15.00,
AMC423963/\$15.00, AMC423964/\$15.00,
AMC423965/\$15.00, AMC423966/\$15.00,
AMC423967/\$15.00, AMC423968/\$15.00,
AMC423969/\$15.00, AMC423970/\$15.00,
AMC423971/\$15.00, AMC423972/\$15.00,
AMC423973/\$15.00, AMC423974/\$15.00,
AMC423975/\$15.00, AMC423976/\$15.00,
AMC423977/\$15.00, AMC423978/\$15.00,
AMC423979/\$15.00, AMC423980/\$15.00,
AMC423981/\$15.00, AMC423982/\$15.00,
AMC423983/\$15.00, AMC423984/\$15.00,
AMC423985/\$15.00, AMC423986/\$15.00,
AMC423987/\$15.00, AMC423988/\$15.00,
AMC423989/\$15.00, AMC423990/\$15.00,
AMC423991/\$15.00, AMC423992/\$15.00,
AMC423993/\$15.00, AMC423994/\$15.00,
AMC423995/\$15.00, AMC423996/\$15.00,
AMC423997/\$15.00, AMC423998/\$15.00,
AMC423999/\$15.00, AMC424000/\$15.00,
AMC424001/\$15.00, AMC424002/\$15.00,
AMC424003/\$15.00, AMC424004/\$15.00,
AMC424005/\$15.00, AMC424006/\$15.00,
AMC424007/\$15.00, AMC424008/\$15.00,

AMC424009/\$15.00, AMC424010/\$15.00,
AMC424011/\$15.00, AMC424012/\$15.00,
AMC424013/\$15.00, AMC424014/\$15.00,
AMC424015/\$15.00, AMC424016/\$15.00,
AMC424017/\$15.00, AMC424018/\$15.00,
AMC424019/\$15.00, AMC424020/\$15.00,
AMC424021/\$15.00, AMC424022/\$15.00,
AMC424023/\$15.00, AMC424024/\$15.00,
AMC424025/\$15.00, AMC424026/\$15.00,
AMC424027/\$15.00, AMC424028/\$15.00,
AMC424029/\$15.00, AMC424030/\$15.00,
AMC424031/\$15.00, AMC424032/\$15.00,
AMC424033/\$15.00, AMC424034/\$15.00,
AMC424035/\$15.00, AMC424036/\$15.00,
AMC424037/\$15.00, AMC424038/\$15.00,
AMC424039/\$15.00, AMC424040/\$15.00,
AMC424041/\$15.00, AMC424042/\$15.00,
AMC424043/\$15.00, AMC424044/\$15.00,
AMC424045/\$15.00, AMC424046/\$15.00,
AMC424047/\$15.00, AMC424048/\$15.00,
AMC424049/\$15.00, AMC424050/\$15.00,
AMC424051/\$15.00, AMC424052/\$15.00,
AMC424053/\$15.00, AMC424054/\$15.00,
AMC424055/\$15.00, AMC424056/\$15.00,
AMC424057/\$15.00, AMC424058/\$15.00,
AMC424059/\$15.00, AMC424060/\$15.00,
AMC424061/\$15.00, AMC424062/\$15.00,
AMC424063/\$15.00, AMC424064/\$15.00,
AMC424065/\$15.00, AMC424066/\$15.00,
AMC424067/\$15.00, AMC424068/\$15.00,
AMC424069/\$15.00, AMC424070/\$15.00,
AMC424071/\$15.00, AMC424072/\$15.00,
AMC424073/\$15.00, AMC424074/\$15.00,
AMC424075/\$15.00, AMC424076/\$15.00,
AMC424077/\$15.00, AMC424078/\$15.00,
AMC424079/\$15.00, AMC424080/\$15.00,
AMC424081/\$15.00, AMC424082/\$15.00,
AMC424083/\$15.00, AMC424084/\$15.00,
AMC424085/\$15.00, AMC424086/\$15.00,
AMC424087/\$15.00, AMC424088/\$15.00,
AMC424089/\$15.00, AMC424090/\$15.00,
AMC424091/\$15.00, AMC424092/\$15.00,
AMC424093/\$15.00, AMC424094/\$15.00,
AMC424095/\$15.00, AMC424096/\$15.00,
AMC424097/\$15.00, AMC424098/\$15.00,
AMC424099/\$15.00, AMC424100/\$15.00,
AMC424101/\$15.00, AMC424102/\$15.00,
AMC424103/\$15.00, AMC424104/\$15.00,
AMC424105/\$15.00, AMC424106/\$15.00,
AMC424107/\$15.00, AMC424108/\$15.00,

- n/a - 7770.00

AMC424109/\$15.00, AMC424110/\$15.00,
AMC424111/\$15.00, AMC424112/\$15.00,
AMC424113/\$15.00, AMC424114/\$15.00,
AMC424115/\$15.00, AMC424116/\$15.00,
AMC424117/\$15.00, AMC424118/\$15.00,
AMC424119/\$15.00, AMC424120/\$15.00,
AMC424121/\$15.00, AMC424122/\$15.00,
AMC424123/\$15.00, AMC424124/\$15.00,
AMC424125/\$15.00, AMC424126/\$15.00,
AMC424127/\$15.00, AMC424128/\$15.00,
AMC424129/\$15.00, AMC424130/\$15.00,
AMC424131/\$15.00, AMC424132/\$15.00,
AMC424133/\$15.00, AMC424134/\$15.00,
AMC424135/\$15.00, AMC424136/\$15.00,
AMC424137/\$15.00, AMC424138/\$15.00,
AMC424139/\$15.00, AMC424140/\$15.00,
AMC424141/\$15.00, AMC424142/\$15.00,
AMC424143/\$15.00, AMC424144/\$15.00,
AMC424145/\$15.00, AMC424146/\$15.00,
AMC424147/\$15.00, AMC424148/\$15.00,
AMC424149/\$15.00, AMC424150/\$15.00,
AMC424151/\$15.00, AMC424152/\$15.00,
AMC424153/\$15.00, AMC424154/\$15.00,
AMC424155/\$15.00, AMC424156/\$15.00,
AMC424157/\$15.00, AMC424158/\$15.00,
AMC424159/\$15.00, AMC424160/\$15.00,
AMC424161/\$15.00, AMC424162/\$15.00,
AMC424163/\$15.00, AMC424164/\$15.00,
AMC424165/\$15.00, AMC424166/\$15.00,
AMC424167/\$15.00, AMC424168/\$15.00,
AMC424169/\$15.00, AMC424170/\$15.00,
AMC424171/\$15.00, AMC424172/\$15.00,
AMC424173/\$15.00, AMC424174/\$15.00,
AMC424175/\$15.00, AMC424176/\$15.00,
AMC424177/\$15.00, AMC424178/\$15.00,
AMC424179/\$15.00, AMC424180/\$15.00,
AMC424181/\$15.00, AMC424182/\$15.00,
AMC424183/\$15.00, AMC424184/\$15.00,
AMC424185/\$15.00, AMC424186/\$15.00,
AMC424187/\$15.00, AMC424188/\$15.00,
AMC424189/\$15.00, AMC424190/\$15.00,
AMC424191/\$15.00, AMC424192/\$15.00,
AMC424193/\$15.00, AMC424194/\$15.00,
AMC424195/\$15.00, AMC424196/\$15.00,
AMC424197/\$15.00, AMC424198/\$15.00,
AMC424199/\$15.00, AMC424200/\$15.00,
AMC424201/\$15.00, AMC424202/\$15.00,
AMC424203/\$15.00, AMC424204/\$15.00,
AMC424205/\$15.00, AMC424206/\$15.00,
AMC424207/\$15.00, AMC424208/\$15.00,

	AMC424209/\$15.00, AMC424210/\$15.00, AMC424211/\$15.00, AMC424212/\$15.00, AMC424213/\$15.00, AMC424214/\$15.00, AMC424215/\$15.00, AMC424216/\$15.00, AMC424217/\$15.00, AMC424218/\$15.00, AMC424219/\$15.00, AMC424220/\$15.00, AMC424221/\$15.00, AMC424222/\$15.00, AMC424223/\$15.00, AMC424224/\$15.00, AMC424225/\$15.00, AMC424226/\$15.00, AMC424227/\$15.00, AMC424228/\$15.00, AMC424229/\$15.00, AMC424230/\$15.00, AMC424231/\$15.00, AMC424232/\$15.00, AMC424233/\$15.00, AMC424234/\$15.00, AMC424235/\$15.00, AMC424236/\$15.00, AMC424237/\$15.00, AMC424238/\$15.00, AMC424239/\$15.00, AMC424240/\$15.00, AMC424241/\$15.00, AMC424242/\$15.00, AMC424243/\$15.00, AMC424244/\$15.00, AMC424245/\$15.00, AMC424246/\$15.00, AMC424247/\$15.00, AMC424248/\$15.00, AMC424249/\$15.00, AMC424250/\$15.00, AMC424251/\$15.00, AMC424252/\$15.00, AMC424253/\$15.00, AMC424254/\$15.00, AMC424255/\$15.00, AMC424256/\$15.00, AMC424257/\$15.00, AMC424258/\$15.00, AMC424259/\$15.00, AMC424260/\$15.00, AMC424261/\$15.00, AMC424262/\$15.00, AMC424263/\$15.00, AMC424264/\$15.00, AMC424265/\$15.00, AMC424266/\$15.00, AMC424267/\$15.00, AMC424268/\$15.00, AMC424269/\$15.00, AMC424270/\$15.00, AMC424271/\$15.00, AMC424272/\$15.00, AMC424273/\$15.00, AMC424274/\$15.00, AMC424275/\$15.00, AMC424276/\$15.00, AMC424277/\$15.00, AMC424278/\$15.00, AMC424279/\$15.00, AMC424280/\$15.00, AMC424281/\$15.00, AMC424282/\$15.00, AMC424283/\$15.00, AMC424284/\$15.00, AMC424285/\$15.00, AMC424286/\$15.00, AMC424287/\$15.00, AMC424288/\$15.00, AMC424289/\$15.00, AMC424290/\$15.00, AMC424291/\$15.00, AMC424292/\$15.00, AMC424293/\$15.00, AMC424294/\$15.00			
3	LOCATABLE MINERALS / MINING CLAIMS- NEW,UNADJUD, ONE OR MORE AUTH NOS / NEW MINING CLAIM MAINT FEE \$140 CASES: AMC423777/\$140.00, AMC423778/\$140.00, AMC423779/\$140.00, AMC423780/\$140.00, AMC423781/\$140.00, AMC423782/\$140.00, AMC423783/\$140.00, AMC423784/\$140.00,			

518.00

AMC423785/\$140.00, AMC423786/\$140.00,
AMC423787/\$140.00, AMC423788/\$140.00,
AMC423789/\$140.00, AMC423790/\$140.00,
AMC423791/\$140.00, AMC423792/\$140.00,
AMC423793/\$140.00, AMC423794/\$140.00,
AMC423795/\$140.00, AMC423796/\$140.00,
AMC423797/\$140.00, AMC423798/\$140.00,
AMC423799/\$140.00, AMC423800/\$140.00,
AMC423801/\$140.00, AMC423802/\$140.00,
AMC423803/\$140.00, AMC423804/\$140.00,
AMC423805/\$140.00, AMC423806/\$140.00,
AMC423807/\$140.00, AMC423808/\$140.00,
AMC423809/\$140.00, AMC423810/\$140.00,
AMC423811/\$140.00, AMC423812/\$140.00,
AMC423813/\$140.00, AMC423814/\$140.00,
AMC423815/\$140.00, AMC423816/\$140.00,
AMC423817/\$140.00, AMC423818/\$140.00,
AMC423819/\$140.00, AMC423820/\$140.00,
AMC423821/\$140.00, AMC423822/\$140.00,
AMC423823/\$140.00, AMC423824/\$140.00,
AMC423825/\$140.00, AMC423826/\$140.00,
AMC423827/\$140.00, AMC423828/\$140.00,
AMC423829/\$140.00, AMC423830/\$140.00,
AMC423831/\$140.00, AMC423832/\$140.00,
AMC423833/\$140.00, AMC423834/\$140.00,
AMC423835/\$140.00, AMC423836/\$140.00,
AMC423837/\$140.00, AMC423838/\$140.00,
AMC423839/\$140.00, AMC423840/\$140.00,
AMC423841/\$140.00, AMC423842/\$140.00,
AMC423843/\$140.00, AMC423844/\$140.00,
AMC423845/\$140.00, AMC423846/\$140.00,
AMC423847/\$140.00, AMC423848/\$140.00,
AMC423849/\$140.00, AMC423850/\$140.00,
AMC423851/\$140.00, AMC423852/\$140.00,
AMC423853/\$140.00, AMC423854/\$140.00,
AMC423855/\$140.00, AMC423856/\$140.00,
AMC423857/\$140.00, AMC423858/\$140.00,
AMC423859/\$140.00, AMC423860/\$140.00,
AMC423861/\$140.00, AMC423862/\$140.00,
AMC423863/\$140.00, AMC423864/\$140.00,
AMC423865/\$140.00, AMC423866/\$140.00,
AMC423867/\$140.00, AMC423868/\$140.00,
AMC423869/\$140.00, AMC423870/\$140.00,
AMC423871/\$140.00, AMC423872/\$140.00,
AMC423873/\$140.00, AMC423874/\$140.00,
AMC423875/\$140.00, AMC423876/\$140.00,
AMC423877/\$140.00, AMC423878/\$140.00,
AMC423879/\$140.00, AMC423880/\$140.00,
AMC423881/\$140.00, AMC423882/\$140.00,
AMC423883/\$140.00, AMC423884/\$140.00,

AMC423885/\$140.00, AMC423886/\$140.00,
AMC423887/\$140.00, AMC423888/\$140.00,
AMC423889/\$140.00, AMC423890/\$140.00,
AMC423891/\$140.00, AMC423892/\$140.00,
AMC423893/\$140.00, AMC423894/\$140.00,
AMC423895/\$140.00, AMC423896/\$140.00,
AMC423897/\$140.00, AMC423898/\$140.00,
AMC423899/\$140.00, AMC423900/\$140.00,
AMC423901/\$140.00, AMC423902/\$140.00,
AMC423903/\$140.00, AMC423904/\$140.00,
AMC423905/\$140.00, AMC423906/\$140.00,
AMC423907/\$140.00, AMC423908/\$140.00,
AMC423909/\$140.00, AMC423910/\$140.00,
AMC423911/\$140.00, AMC423912/\$140.00,
AMC423913/\$140.00, AMC423914/\$140.00,
AMC423915/\$140.00, AMC423916/\$140.00,
AMC423917/\$140.00, AMC423918/\$140.00,
AMC423919/\$140.00, AMC423920/\$140.00,
AMC423921/\$140.00, AMC423922/\$140.00,
AMC423923/\$140.00, AMC423924/\$140.00,
AMC423925/\$140.00, AMC423926/\$140.00,
AMC423927/\$140.00, AMC423928/\$140.00,
AMC423929/\$140.00, AMC423930/\$140.00,
AMC423931/\$140.00, AMC423932/\$140.00,
AMC423933/\$140.00, AMC423934/\$140.00,
AMC423935/\$140.00, AMC423936/\$140.00,
AMC423937/\$140.00, AMC423938/\$140.00,
AMC423939/\$140.00, AMC423940/\$140.00,
AMC423941/\$140.00, AMC423942/\$140.00,
AMC423943/\$140.00, AMC423944/\$140.00,
AMC423945/\$140.00, AMC423946/\$140.00,
AMC423947/\$140.00, AMC423948/\$140.00,
AMC423949/\$140.00, AMC423950/\$140.00,
AMC423951/\$140.00, AMC423952/\$140.00,
AMC423953/\$140.00, AMC423954/\$140.00,
AMC423955/\$140.00, AMC423956/\$140.00,
AMC423957/\$140.00, AMC423958/\$140.00,
AMC423959/\$140.00, AMC423960/\$140.00,
AMC423961/\$140.00, AMC423962/\$140.00,
AMC423963/\$140.00, AMC423964/\$140.00,
AMC423965/\$140.00, AMC423966/\$140.00,
AMC423967/\$140.00, AMC423968/\$140.00,
AMC423969/\$140.00, AMC423970/\$140.00,
AMC423971/\$140.00, AMC423972/\$140.00,
AMC423973/\$140.00, AMC423974/\$140.00,
AMC423975/\$140.00, AMC423976/\$140.00,
AMC423977/\$140.00, AMC423978/\$140.00,
AMC423979/\$140.00, AMC423980/\$140.00,
AMC423981/\$140.00, AMC423982/\$140.00,
AMC423983/\$140.00, AMC423984/\$140.00,

AMC423985/\$140.00, AMC423986/\$140.00,
AMC423987/\$140.00, AMC423988/\$140.00,
AMC423989/\$140.00, AMC423990/\$140.00,
AMC423991/\$140.00, AMC423992/\$140.00,
AMC423993/\$140.00, AMC423994/\$140.00,
AMC423995/\$140.00, AMC423996/\$140.00,
AMC423997/\$140.00, AMC423998/\$140.00,
AMC423999/\$140.00, AMC424000/\$140.00,
AMC424001/\$140.00, AMC424002/\$140.00,
AMC424003/\$140.00, AMC424004/\$140.00,
AMC424005/\$140.00, AMC424006/\$140.00,
AMC424007/\$140.00, AMC424008/\$140.00,
AMC424009/\$140.00, AMC424010/\$140.00,
AMC424011/\$140.00, AMC424012/\$140.00,
AMC424013/\$140.00, AMC424014/\$140.00,
AMC424015/\$140.00, AMC424016/\$140.00,
AMC424017/\$140.00, AMC424018/\$140.00,
AMC424019/\$140.00, AMC424020/\$140.00,
AMC424021/\$140.00, AMC424022/\$140.00,
AMC424023/\$140.00, AMC424024/\$140.00,
AMC424025/\$140.00, AMC424026/\$140.00,
AMC424027/\$140.00, AMC424028/\$140.00,
AMC424029/\$140.00, AMC424030/\$140.00,
AMC424031/\$140.00, AMC424032/\$140.00,
AMC424033/\$140.00, AMC424034/\$140.00,
AMC424035/\$140.00, AMC424036/\$140.00,
AMC424037/\$140.00, AMC424038/\$140.00,
AMC424039/\$140.00, AMC424040/\$140.00,
AMC424041/\$140.00, AMC424042/\$140.00,
AMC424043/\$140.00, AMC424044/\$140.00,
AMC424045/\$140.00, AMC424046/\$140.00,
AMC424047/\$140.00, AMC424048/\$140.00,
AMC424049/\$140.00, AMC424050/\$140.00,
AMC424051/\$140.00, AMC424052/\$140.00,
AMC424053/\$140.00, AMC424054/\$140.00,
AMC424055/\$140.00, AMC424056/\$140.00,
AMC424057/\$140.00, AMC424058/\$140.00,
AMC424059/\$140.00, AMC424060/\$140.00,
AMC424061/\$140.00, AMC424062/\$140.00,
AMC424063/\$140.00, AMC424064/\$140.00,
AMC424065/\$140.00, AMC424066/\$140.00,
AMC424067/\$140.00, AMC424068/\$140.00,
AMC424069/\$140.00, AMC424070/\$140.00,
AMC424071/\$140.00, AMC424072/\$140.00,
AMC424073/\$140.00, AMC424074/\$140.00,
AMC424075/\$140.00, AMC424076/\$140.00,
AMC424077/\$140.00, AMC424078/\$140.00,
AMC424079/\$140.00, AMC424080/\$140.00,
AMC424081/\$140.00, AMC424082/\$140.00,
AMC424083/\$140.00, AMC424084/\$140.00,

- n/a - 72520.00

AMC424085/\$140.00, AMC424086/\$140.00,
AMC424087/\$140.00, AMC424088/\$140.00,
AMC424089/\$140.00, AMC424090/\$140.00,
AMC424091/\$140.00, AMC424092/\$140.00,
AMC424093/\$140.00, AMC424094/\$140.00,
AMC424095/\$140.00, AMC424096/\$140.00,
AMC424097/\$140.00, AMC424098/\$140.00,
AMC424099/\$140.00, AMC424100/\$140.00,
AMC424101/\$140.00, AMC424102/\$140.00,
AMC424103/\$140.00, AMC424104/\$140.00,
AMC424105/\$140.00, AMC424106/\$140.00,
AMC424107/\$140.00, AMC424108/\$140.00,
AMC424109/\$140.00, AMC424110/\$140.00,
AMC424111/\$140.00, AMC424112/\$140.00,
AMC424113/\$140.00, AMC424114/\$140.00,
AMC424115/\$140.00, AMC424116/\$140.00,
AMC424117/\$140.00, AMC424118/\$140.00,
AMC424119/\$140.00, AMC424120/\$140.00,
AMC424121/\$140.00, AMC424122/\$140.00,
AMC424123/\$140.00, AMC424124/\$140.00,
AMC424125/\$140.00, AMC424126/\$140.00,
AMC424127/\$140.00, AMC424128/\$140.00,
AMC424129/\$140.00, AMC424130/\$140.00,
AMC424131/\$140.00, AMC424132/\$140.00,
AMC424133/\$140.00, AMC424134/\$140.00,
AMC424135/\$140.00, AMC424136/\$140.00,
AMC424137/\$140.00, AMC424138/\$140.00,
AMC424139/\$140.00, AMC424140/\$140.00,
AMC424141/\$140.00, AMC424142/\$140.00,
AMC424143/\$140.00, AMC424144/\$140.00,
AMC424145/\$140.00, AMC424146/\$140.00,
AMC424147/\$140.00, AMC424148/\$140.00,
AMC424149/\$140.00, AMC424150/\$140.00,
AMC424151/\$140.00, AMC424152/\$140.00,
AMC424153/\$140.00, AMC424154/\$140.00,
AMC424155/\$140.00, AMC424156/\$140.00,
AMC424157/\$140.00, AMC424158/\$140.00,
AMC424159/\$140.00, AMC424160/\$140.00,
AMC424161/\$140.00, AMC424162/\$140.00,
AMC424163/\$140.00, AMC424164/\$140.00,
AMC424165/\$140.00, AMC424166/\$140.00,
AMC424167/\$140.00, AMC424168/\$140.00,
AMC424169/\$140.00, AMC424170/\$140.00,
AMC424171/\$140.00, AMC424172/\$140.00,
AMC424173/\$140.00, AMC424174/\$140.00,
AMC424175/\$140.00, AMC424176/\$140.00,
AMC424177/\$140.00, AMC424178/\$140.00,
AMC424179/\$140.00, AMC424180/\$140.00,
AMC424181/\$140.00, AMC424182/\$140.00,
AMC424183/\$140.00, AMC424184/\$140.00,

AMC424185/\$140.00, AMC424186/\$140.00,
AMC424187/\$140.00, AMC424188/\$140.00,
AMC424189/\$140.00, AMC424190/\$140.00,
AMC424191/\$140.00, AMC424192/\$140.00,
AMC424193/\$140.00, AMC424194/\$140.00,
AMC424195/\$140.00, AMC424196/\$140.00,
AMC424197/\$140.00, AMC424198/\$140.00,
AMC424199/\$140.00, AMC424200/\$140.00,
AMC424201/\$140.00, AMC424202/\$140.00,
AMC424203/\$140.00, AMC424204/\$140.00,
AMC424205/\$140.00, AMC424206/\$140.00,
AMC424207/\$140.00, AMC424208/\$140.00,
AMC424209/\$140.00, AMC424210/\$140.00,
AMC424211/\$140.00, AMC424212/\$140.00,
AMC424213/\$140.00, AMC424214/\$140.00,
AMC424215/\$140.00, AMC424216/\$140.00,
AMC424217/\$140.00, AMC424218/\$140.00,
AMC424219/\$140.00, AMC424220/\$140.00,
AMC424221/\$140.00, AMC424222/\$140.00,
AMC424223/\$140.00, AMC424224/\$140.00,
AMC424225/\$140.00, AMC424226/\$140.00,
AMC424227/\$140.00, AMC424228/\$140.00,
AMC424229/\$140.00, AMC424230/\$140.00,
AMC424231/\$140.00, AMC424232/\$140.00,
AMC424233/\$140.00, AMC424234/\$140.00,
AMC424235/\$140.00, AMC424236/\$140.00,
AMC424237/\$140.00, AMC424238/\$140.00,
AMC424239/\$140.00, AMC424240/\$140.00,
AMC424241/\$140.00, AMC424242/\$140.00,
AMC424243/\$140.00, AMC424244/\$140.00,
AMC424245/\$140.00, AMC424246/\$140.00,
AMC424247/\$140.00, AMC424248/\$140.00,
AMC424249/\$140.00, AMC424250/\$140.00,
AMC424251/\$140.00, AMC424252/\$140.00,
AMC424253/\$140.00, AMC424254/\$140.00,
AMC424255/\$140.00, AMC424256/\$140.00,
AMC424257/\$140.00, AMC424258/\$140.00,
AMC424259/\$140.00, AMC424260/\$140.00,
AMC424261/\$140.00, AMC424262/\$140.00,
AMC424263/\$140.00, AMC424264/\$140.00,
AMC424265/\$140.00, AMC424266/\$140.00,
AMC424267/\$140.00, AMC424268/\$140.00,
AMC424269/\$140.00, AMC424270/\$140.00,
AMC424271/\$140.00, AMC424272/\$140.00,
AMC424273/\$140.00, AMC424274/\$140.00,
AMC424275/\$140.00, AMC424276/\$140.00,
AMC424277/\$140.00, AMC424278/\$140.00,
AMC424279/\$140.00, AMC424280/\$140.00,
AMC424281/\$140.00, AMC424282/\$140.00,
AMC424283/\$140.00, AMC424284/\$140.00,

		AMC424285/\$140.00, AMC424286/\$140.00, AMC424287/\$140.00, AMC424288/\$140.00, AMC424289/\$140.00, AMC424290/\$140.00, AMC424291/\$140.00, AMC424292/\$140.00, AMC424293/\$140.00, AMC424294/\$140.00			
4	1.00	LOCATABLE MINERALS / MINING CLAIMS-NOT NEW-UNADJUD, ONE AUTH NO. ONLY / MINING CLAIM MONEY RECEIVED CASES: AMC423777/\$72520.00	MAINT FEE PYMNT (518) 2014	- n/a -	72520.00
TOTAL:					\$170,422.00

PAYMENT INFORMATION			
1	AMOUNT:	170422.00	POSTMARKED: N/A
	TYPE:	CHECK	RECEIVED: 07/08/2013
	CHECK NO:	0000794000	
	NAME:	FREEPORT MCMORAN COPPER AND GOLD 333 N CENTRAL AVE STE 100 PHOENIX AZ 85004-2189 US	

REMARKS

This receipt was generated by the automated BLM Collections and Billing System and is a paper representation of a portion of the official electronic record contained therein.

NOTICE!!

These documents have been scanned!

Do not place un-scanned documents beneath this notice!

Do not remove this notice from this file!

GPO Jacket No. 560-102
Print Order 61540
Rise Business Services, LLC
Job=AZ15 5/13/2019



Box Number= AZ15038



Claim Begin-End: AMC423777-AMC424294

2 Correspondence



AZ15038-2

AMC423774-AMC424570

**NO
DOCUMENTS
FOUND**

NO DOCUMENTS FOUND
NO DOCUMENTS FOUND

NOTICE!!

These documents have been scanned!

Do not place un-scanned documents beneath this notice!

Do not remove this notice from this file!

GPO Jacket No. 560-102
Print Order 61540
Rise Business Services, LLC
Job=AZ15 5/13/2019



Box Number= AZ15038



Claim Begin-End: AMC423777-AMC424294

3 Transfers



AZ15038-2

AMC423774-AMC424570

**NO
DOCUMENTS
FOUND**

NO DOCUMENTS FOUND
NO DOCUMENTS FOUND

NOTICE!!

These documents have been scanned!

Do not place un-scanned documents beneath this notice!

Do not remove this notice from this file!

GPO Jacket No. 560-102
Print Order 61540
Rise Business Services, LLC
Job=AZ15 5/13/2019



Box Number= AZ15038



Claim Begin-End: AMC423777-AMC424294

4 Miscellaneous



AZ15038-2

AMC423774-AMC424570

**NO
DOCUMENTS
FOUND**

NO DOCUMENTS FOUND
NO DOCUMENTS FOUND

NOTICE!!

These documents have been scanned!

Do not place un-scanned documents beneath this notice!

Do not remove this notice from this file!

GPO Jacket No. 560-102
Print Order 61540
Rise Business Services, LLC
Job=AZ15 5/13/2019



Box Number= AZ15038



Claim Begin-End: AMC423777-AMC424294

5 Annual Filings



AZ15038-2

AMC423774-AMC424570

**NO
DOCUMENTS
FOUND**

NO DOCUMENTS FOUND
NO DOCUMENTS FOUND

NOTICE!!

These documents have been scanned!

Do not place un-scanned documents beneath this notice!

Do not remove this notice from this file!

GPO Jacket No. 560-102
Print Order 61540
Rise Business Services, LLC
Job=AZ15 5/13/2019



Box Number= AZ15038



Claim Begin-End: AMC423777-AMC424294

6 Location Notices-Amendments and Supporting Documents



AZ15038-2

AMC423774-AMC424570

MINING CLAIM STATUS REPORT 423777-424035

V-01

DATA ENTERED AUG 29 2013 PB

MP Checked by SEP 03 2013 PB

GEO Checked by SEP 03 2013 PB

LEAD SERIAL NUMBER AMC 423777 thru AMC 424294

OF CLAIMS & TYPE

CHARGES

LODE
PLACER
ASSOCIATION PLACER
518 MILL SITE
TUNNEL SITE

Location Fee @ \$34 = \$ 17,612
Processing Fee @ \$15 = \$ 7770
Maintenance Fee @ \$140 = \$ 72500
Overage (+) \$
Shortage (-) \$
2014 Maint Other Fees \$ 72500
TOTAL \$ 170422

170422

TOTAL CLAIM ACREAGE?

OF LOCATORS?

DOCUMENTS RECEIVED VIA -

Over-the-Counter (X) Mail ()

TIMELY FILED?

Yes (X) No ()

Sec 3, 10 - Fed Hwy 15, 22, 24, 25

LEGAL DESCRIPTION -

T 125 R 06W SEC 001, 002, 011, 012, 014
T 125 R 05W SEC 006, 005, 008, 017, 009, 016
T R SEC
T R SEC

BLM (X) FOREST SERVICE () SUBJ TO PL 359: Yes () No ()

WILDERNESS AREA: No () Yes ()

SPLIT ESTATE - N/A () SX () PX () SRHA () OTHER ()

Proper Notice Filed if Located on SHRA Lands? N/A () Yes () No ()

RECONVEYED MINERALS ON BLM LANDS REQUIRE OPENING ORDERS FROM 1944 TO 1993 -

Open to Entry on: N/A ()

COMMENTS/STATUS - VOID () PARTIALLY VOID () PVT MINERALS () WITHDRAWN LANDS ()
OTHER ()

Claimant acknowledges that portions of the following claims(s) site(s) may be void or voidable.

Printed Name of Claimant Signature of Claimant

***** FINAL ADJUDICATION *****

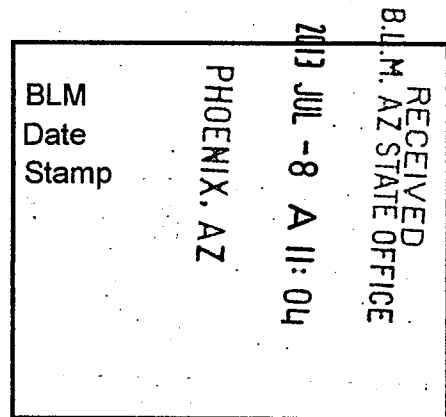
DATE 12/26/2013 INITIALS JS

423777

Return to:
Freeport-McMoRan Corp.
333 N Central Ave
Phoenix, AZ 85004

**LOCATION NOTICE FOR MILL SITE CLAIM
STATE OF ARIZONA, COUNTY OF PIMA**

NOTICE IS HEREBY GIVEN that the **J100** mill site claim has been located by:
Freeport-McMoRan Corp.,
whose current mailing address is: 333 N Central Ave
Phoenix, AZ 85004.



This mill site claim consists of approximately 5 acres. The general course of this claim is **North to South** and it is situated in the Ajo Mining District, Pima County, Arizona. This claim is **600** feet in length and **363** feet in width. This claim is marked by five monuments, constructed of 2" x 2" wood posts extending 4' above the ground, one at each corner and one at the location monument for the claim.

The location monument on which the notice is posted is situated within:
Section 1, Township 12 South, Range 6 West, Gila and Salt River Meridian, Pima County, Arizona and this claim encompasses portions of the following quarter section(s), section(s), Township(s) and Range(s): **Northwest ¼, Section 1, T12S-R6W, G&SRM, Pima County, Arizona.**

The location monument is set inside the **Northeast** corner of the claim, approximately 4' **West** of the **East** line of the claim and 4' **South** of the **North** line of the claim.

The locality of this claim with reference to some natural object or permanent monument and additional information (if any) concerning its locality is as follows:

The Northwest corner of this claim is 3300' West and 160' South of the Northwest corner of Section 6, T12S-R5W.

The undersigned claims the ground as described above and set forth on the attached 1" = 1500' outline map. This claim is not intended to encroach on any private property or land that is not open for location.

Located, dated and posted on the ground this 13th day of May, 2013.

Freeport-McMoRan Corp. (Owner)

By: 
GEOMETRIX, LLC (Agent)

AMC 11-23-11-1

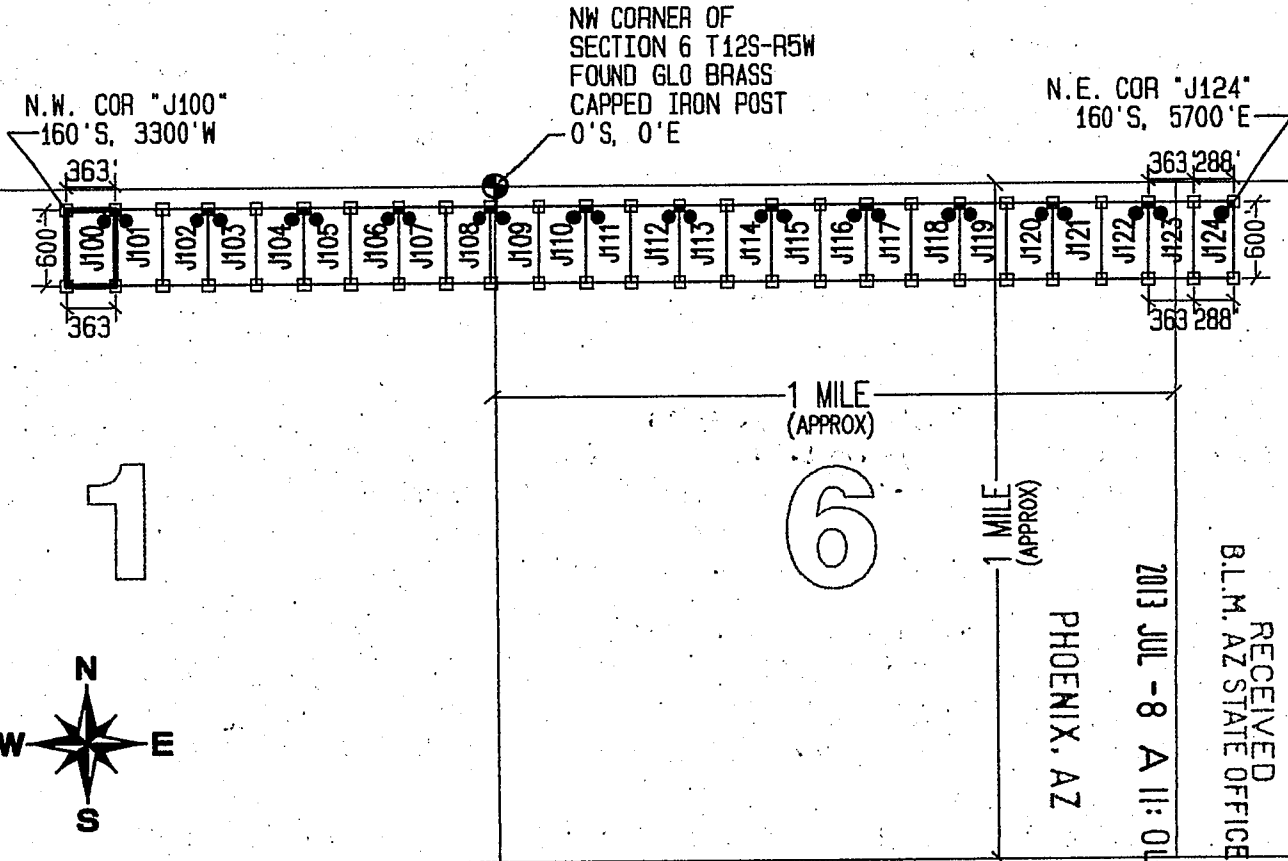
"J100" CLAIM

LOCATION OF THE J100 THROUGH J124 MILL SITE CLAIMS

SCALE 1"=1500'



ALL CLAIMS ARE 600' IN LENGTH & 363' IN WIDTH
EXCEPT FOR J124 WHICH IS 600' IN LENGTH & 288' IN WIDTH
SITUATED IN SECTION 1 T12S-R6W, SECTIONS 5 & 6 T12S-R5W
PIMA COUNTY, ARIZONA



LEGEND

- INDICATES CORNER OF MILL SITE CLAIM. SET 2"x2"x5' WOODEN POST (TYPICAL)
- INDICATES LOCATION MONUMENT SET 4' X 4' FROM CORNER OF MILL SITE CLAIM

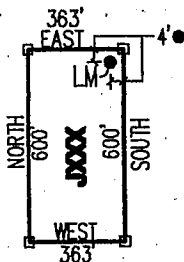
LOCATORS:

FREEPORT-MCMORAN CORP.
333 N. CENTRAL AVE.
PHOENIX, AZ 85004

FREEPORT-McMORAN
COPPER & GOLD

TYPICAL CLAIM DETAIL

EXCEPT FOR J124



NOT TO SCALE

LOCATED DURING THE MONTH
OF MAY, 2013

CLAIM STAKING PERFORMED BY:

GEOMETRIX LLC
LAND SURVEYING SERVICES
(928) 567-1900


AS AGENTS FOR FREEPORT-MCMORAN CORP.

AH0423771

Return to:
Freeport-McMoRan Corp.
333 N Central Ave
Phoenix, AZ 85004

**LOCATION NOTICE FOR MILL SITE CLAIM
STATE OF ARIZONA, COUNTY OF PIMA**

NOTICE IS HEREBY GIVEN that the **J101** mill site claim has been located by:
Freeport-McMoRan Corp.,
whose current mailing address is: 333 N Central Ave
Phoenix, AZ 85004.



This mill site claim consists of approximately 5 acres.
The general course of this claim is **North to South** and it is situated in the Ajo Mining District, Pima County, Arizona. This claim is **600** feet in length and **363** feet in width. This claim is marked by five monuments, constructed of 2" x 2" wood posts extending 4' above the ground, one at each corner and one at the location monument for the claim.

The location monument on which the notice is posted is situated within:
Section 1, Township 12 South, Range 6 West, Gila and Salt River Meridian, Pima County, Arizona and this claim encompasses portions of the following quarter section(s), section(s), Township(s) and Range(s): **Northwest 1/4 & Northeast 1/4, Section 1, T12S-R6W, G&SRM, Pima County, Arizona.**

The location monument is set inside the **Northwest** corner of the claim, approximately 4' **East** of the **West** line of the claim and 4' **South** of the **North** line of the claim.


The locality of this claim with reference to some natural object or permanent monument and additional information (if any) concerning its locality is as follows:

The Northwest corner of this claim is 2937' West and 160' South of the Northwest corner of Section 6, T12S-R5W.

The undersigned claims the ground as described above and set forth on the attached 1" = 1500' outline map. This claim is not intended to encroach on any private property or land that is not open for location.

Located, dated and posted on the ground this 13th day of May, 2013.

Freeport-McMoRan Corp. (Owner)


By: 
GEOMETRIX, LLC (Agent)

A1101-23778

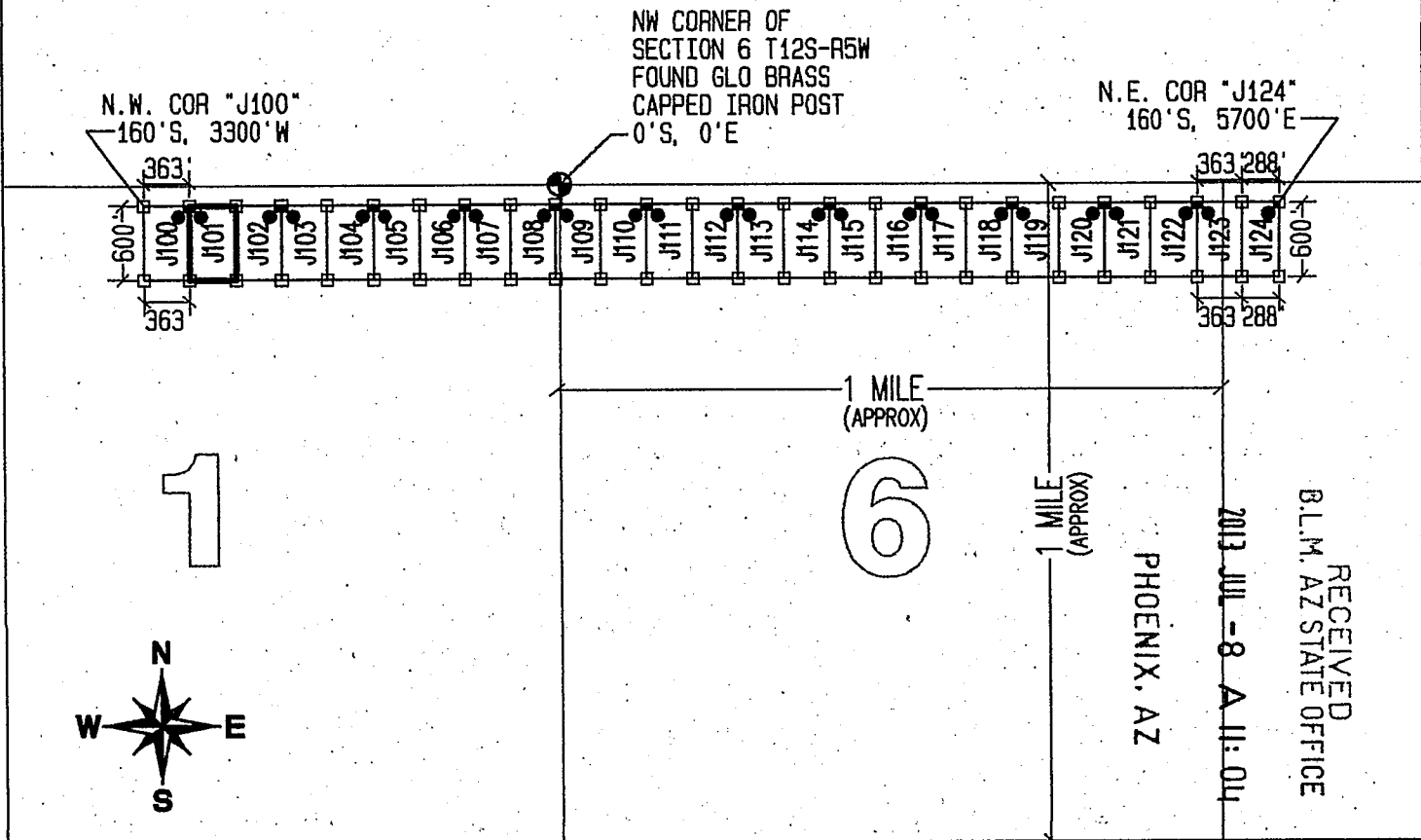
"J101" CLAIM

LOCATION OF THE J100 THROUGH J124 MILL SITE CLAIMS

SCALE 1"=1500'



ALL CLAIMS ARE 600' IN LENGTH & 363' IN WIDTH
EXCEPT FOR J124 WHICH IS 600' IN LENGTH & 288' IN WIDTH
SITUATED IN SECTION 1 T12S-R6W, SECTIONS 5 & 6 T12S-R5W
PIMA COUNTY, ARIZONA



LEGEND

- INDICATES CORNER OF MILL SITE CLAIM.
SET 2"x2"x5' WOODEN POST (TYPICAL)
- INDICATES LOCATION MONUMENT SET 4' X 4' FROM CORNER OF MILL SITE CLAIM

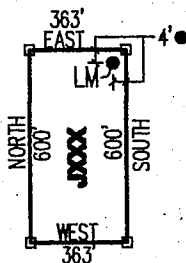
LOCATORS:

FREEPORT-MCMORAN CORP.
333 N. CENTRAL AVE.
PHOENIX, AZ 85004

FREEPORT-McMORAN
COPPER & GOLD

TYPICAL CLAIM DETAIL

EXCEPT FOR J124



LOCATED DURING THE MONTH
OF MAY, 2013

CLAIM STAKING PERFORMED BY:

GEOMETRIX LLC
LAND SURVEYING SERVICES
(928) 587-1000

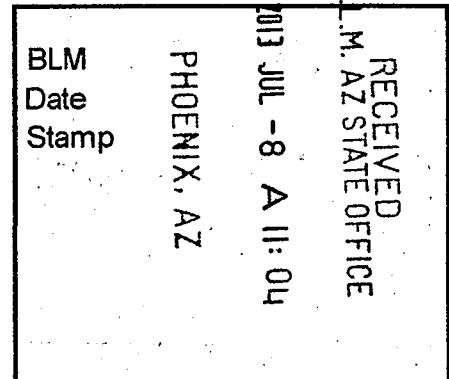
AS AGENTS FOR FREEPORT-MCMORAN CORP.

AMC1123178

Return to:
Freeport-McMoRan Corp.
333 N Central Ave
Phoenix, AZ 85004

**LOCATION NOTICE FOR MILL SITE CLAIM
STATE OF ARIZONA, COUNTY OF PIMA**

NOTICE IS HEREBY GIVEN that the **J102** mill site claim has been located by:
Freeport-McMoRan Corp.,
whose current mailing address is: 333 N Central Ave
Phoenix, AZ 85004.



This mill site claim consists of approximately 5 acres. The general course of this claim is **North to South** and it is situated in the Ajo Mining District, Pima County, Arizona. This claim is **600** feet in length and **363** feet in width. This claim is marked by five monuments, constructed of 2" x 2" wood posts extending 4' above the ground, one at each corner and one at the location monument for the claim.

The location monument on which the notice is posted is situated within:
Section 1, Township 12 South, Range 6 West, Gila and Salt River Meridian, Pima County, Arizona and this claim encompasses portions of the following quarter section(s), section(s), Township(s) and Range(s): **Northeast ¼, Section 1, T12S-R6W, G&SRM, Pima County, Arizona.**

The location monument is set inside the **Northeast** corner of the claim, approximately 4' **West** of the **East** line of the claim and 4' **South** of the **North** line of the claim.

The locality of this claim with reference to some natural object or permanent monument and additional information (if any) concerning its locality is as follows:

The Northwest corner of this claim is 2574' West and 160' South of the Northwest corner of Section 6, T12S-R5W.

The undersigned claims the ground as described above and set forth on the attached 1" = 1500' outline map. This claim is not intended to encroach on any private property or land that is not open for location.

Located, dated and posted on the ground this 13th day of May, 2013.

Freeport-McMoRan Corp. (Owner)

By: 
GEOMETRIX, LLC (Agent)

ATTCH 23779

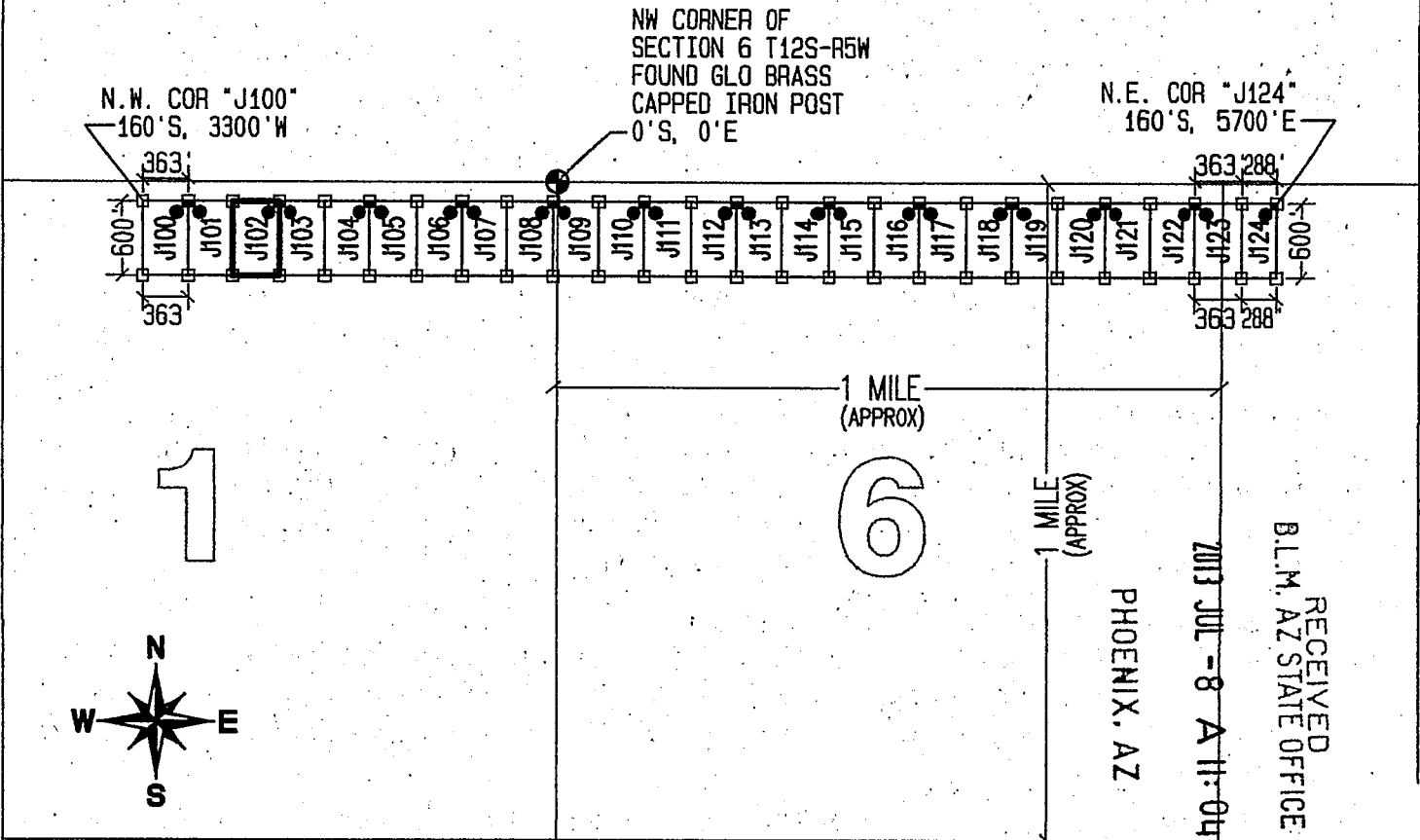
"J102" CLAIM

LOCATION OF THE J100 THROUGH J124 MILL SITE CLAIMS

SCALE 1"=1500'



ALL CLAIMS ARE 600' IN LENGTH & 363' IN WIDTH
EXCEPT FOR J124 WHICH IS 600' IN LENGTH & 288' IN WIDTH
SITUATED IN SECTION 1 T12S-R6W, SECTIONS 5 & 6 T12S-R5W
PIMA COUNTY, ARIZONA



LEGEND

- INDICATES CORNER OF MILL SITE CLAIM. SET 2"X2"X5' WOODEN POST (TYPICAL)
- INDICATES LOCATION MONUMENT SET 4' X 4' FROM CORNER OF MILL SITE CLAIM

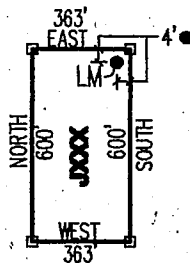
LOCATORS:

FREEPORT-MCMORAN CORP.
333 N. CENTRAL AVE.
PHOENIX, AZ 85004




TYPICAL CLAIM DETAIL

EXCEPT FOR J124



LOCATED DURING THE MONTH
OF MAY, 2013

CLAIM STAKING PERFORMED BY:




AS AGENTS FOR FREEPORT-MCMORAN CORP.

ANCH423779

Return to:
Freeport-McMoRan Corp.
333 N Central Ave
Phoenix, AZ 85004

**LOCATION NOTICE FOR MILL SITE CLAIM
STATE OF ARIZONA, COUNTY OF PIMA**

NOTICE IS HEREBY GIVEN that the **J103** mill site claim has been located by:
Freeport-McMoRan Corp.,
whose current mailing address is: 333 N Central Ave
Phoenix, AZ 85004.



This mill site claim consists of approximately 5 acres. The general course of this claim is **North to South** and it is situated in the Ajo Mining District, Pima County, Arizona. This claim is **600** feet in length and **363** feet in width. This claim is marked by five monuments, constructed of 2" x 2" wood posts extending 4' above the ground, one at each corner and one at the location monument for the claim.

The location monument on which the notice is posted is situated within:
Section 1, Township 12 South, Range 6 West, Gila and Salt River Meridian, Pima County, Arizona and this claim encompasses portions of the following quarter section(s), section(s), Township(s) and Range(s): **Northeast ¼, Section 1, T12S-R6W, G&SRM, Pima County, Arizona.**

The location monument is set inside the **Northwest** corner of the claim, approximately 4' **East** of the **West** line of the claim and 4' **South** of the **North** line of the claim.

The locality of this claim with reference to some natural object or permanent monument and additional information (if any) concerning its locality is as follows:

The Northwest corner of this claim is 2211' West and 160' South of the Northwest corner of Section 6, T12S-R5W.

The undersigned claims the ground as described above and set forth on the attached 1" = 1500' outline map. This claim is not intended to encroach on any private property or land that is not open for location.

Located, dated and posted on the ground this 13th day of May, 2013.

Freeport-McMoRan Corp. (Owner)

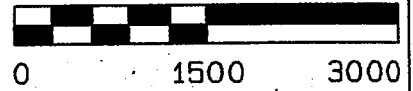
By: 
GEOMETRIX, LLC (Agent)

110423780

"J103" CLAIM

LOCATION OF THE J100 THROUGH J124 MILL SITE CLAIMS

SCALE 1"=1500'

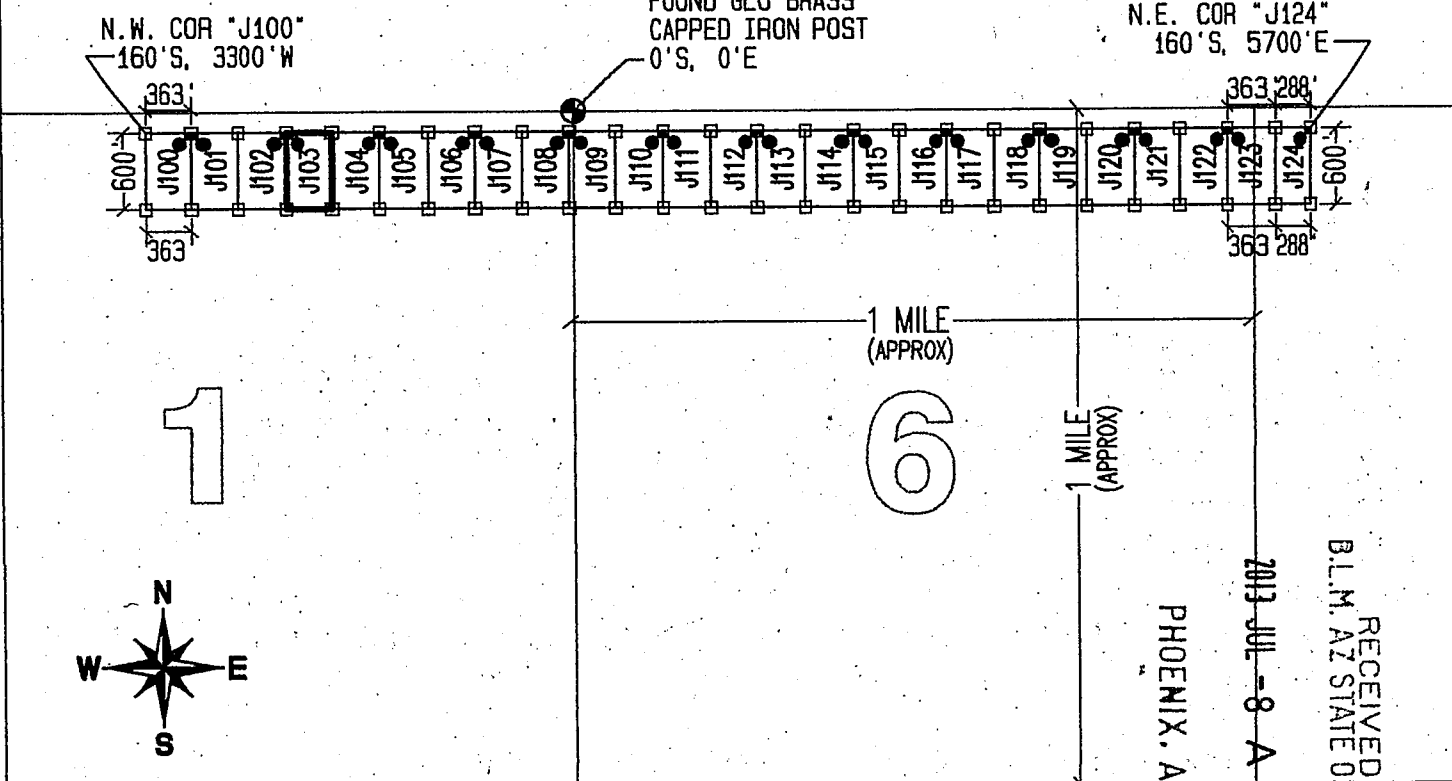


ALL CLAIMS ARE 600' IN LENGTH & 363' IN WIDTH
EXCEPT FOR J124 WHICH IS 600' IN LENGTH & 288' IN WIDTH
SITUATED IN SECTION 1 T12S-R6W, SECTIONS 5 & 6 T12S-R5W
PIMA COUNTY, ARIZONA

NW CORNER OF SECTION 6 T12S-R5W
FOUND GLO BRASS
CAPPED IRON POST
0'S, 0'E

N.W. COR "J100"
160'S, 3300'W

N.E. COR "J124"
160'S, 5700'E



LEGEND

- INDICATES CORNER OF MILL SITE CLAIM. SET 2"x2"x5' WOODEN POST (TYPICAL)
- INDICATES LOCATION MONUMENT SET 4' X 4' FROM CORNER OF MILL SITE CLAIM

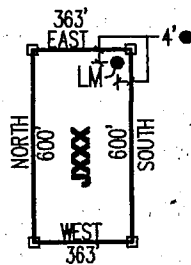
LOCATORS:

FREEPORT-MCMORAN CORP.
333 N. CENTRAL AVE.
PHOENIX, AZ 85004

FREEPORT-MCMORAN
COPPER & GOLD

TYPICAL CLAIM DETAIL

EXCEPT FOR J124



LOCATED DURING THE MONTH
OF MAY, 2013

CLAIM STAKING PERFORMED BY:

GEOMETRIX LLC
LAND SURVEYING SERVICES
(928) 557-1900


AS AGENTS FOR FREEPORT-MCMORAN CORP.

AMC-11-2-3-18-10

Return to:
Freeport-McMoRan Corp.
333 N Central Ave
Phoenix, AZ 85004

**LOCATION NOTICE FOR MILL SITE CLAIM
STATE OF ARIZONA, COUNTY OF PIMA**

NOTICE IS HEREBY GIVEN that the **J104** mill site claim has been located by:
Freeport-McMoRan Corp.,
whose current mailing address is: 333 N Central Ave
Phoenix, AZ 85004.



This mill site claim consists of approximately 5 acres.
The general course of this claim is **North to South** and it is situated in the Ajo Mining District, Pima County, Arizona. This claim is **600** feet in length and **363** feet in width. This claim is marked by five monuments, constructed of 2" x 2" wood posts extending 4' above the ground, one at each corner and one at the location monument for the claim.

The location monument on which the notice is posted is situated within:
Section 1, Township 12 South, Range 6 West, Gila and Salt River Meridian, Pima County, Arizona and this claim encompasses portions of the following quarter section(s), section(s), Township(s) and Range(s): **Northeast ¼, Section 1, T12S-R6W, G&SRM, Pima County, Arizona.**

The location monument is set inside the **Northeast** corner of the claim, approximately 4' **West** of the **East** line of the claim and 4' **South** of the **North** line of the claim.

The locality of this claim with reference to some natural object or permanent monument and additional information (if any) concerning its locality is as follows:

The Northwest corner of this claim is 1848' West and 160' South of the Northwest corner of Section 6, T12S-R5W.

The undersigned claims the ground as described above and set forth on the attached 1" = 1500' outline map. This claim is not intended to encroach on any private property or land that is not open for location.

Located, dated and posted on the ground this 13th day of May, 2013.

Freeport-McMoRan Corp. (Owner)

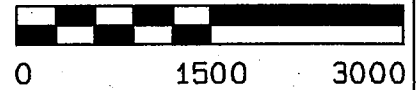
By: 
GEOMETRIX, LLC (Agent)

AMC423781

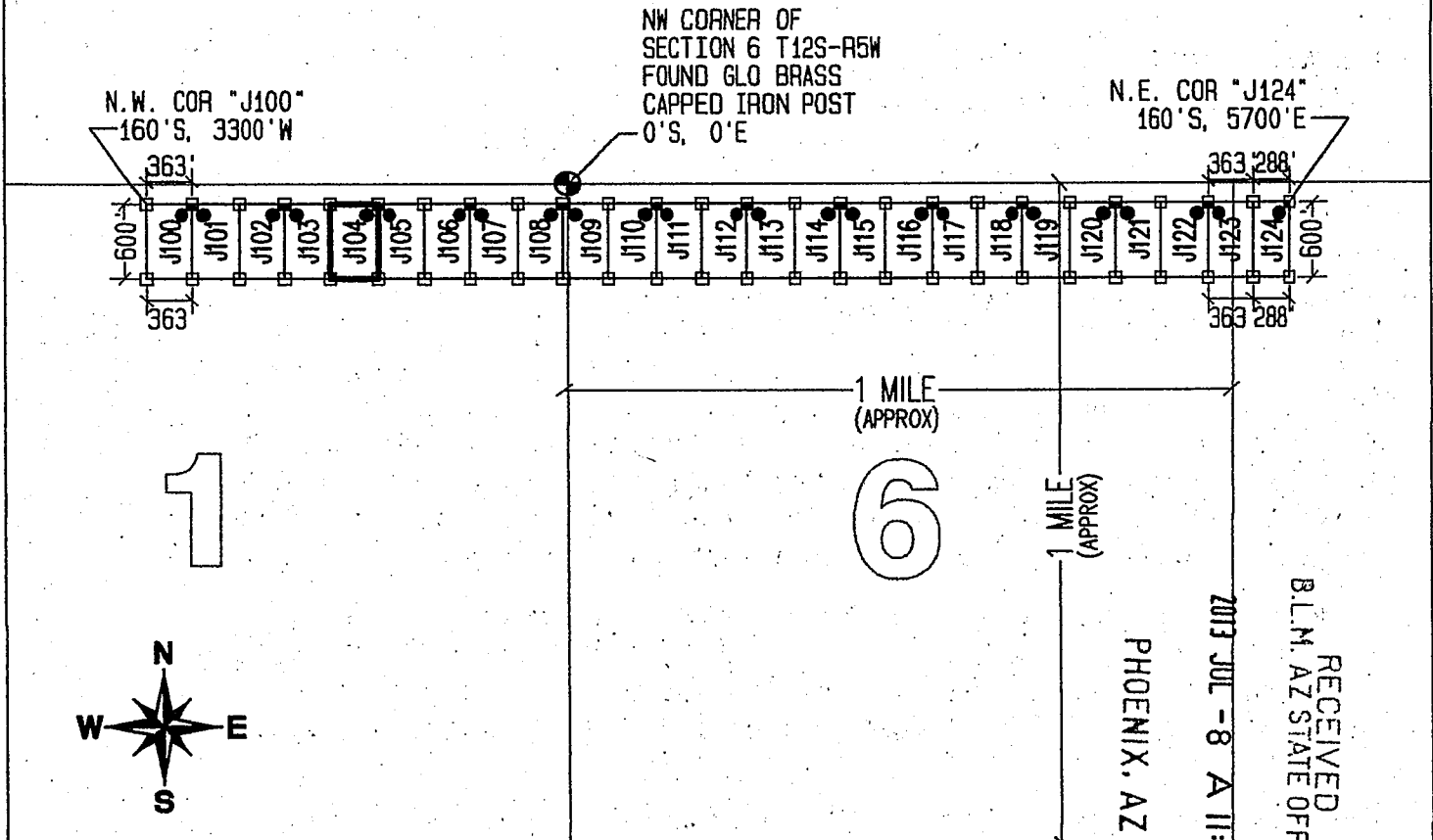
"J104" CLAIM

LOCATION OF THE J100 THROUGH J124 MILL SITE CLAIMS

SCALE 1" = 1500'



ALL CLAIMS ARE 600' IN LENGTH & 363' IN WIDTH
EXCEPT FOR J124 WHICH IS 600' IN LENGTH & 288' IN WIDTH
SITUATED IN SECTION 1 T12S-R6W, SECTIONS 5 & 6 T12S-R5W
PIMA COUNTY, ARIZONA



LEGEND

- INDICATES CORNER OF MILL SITE CLAIM. SET 2" X 2" X 5' WOODEN POST (TYPICAL)
- INDICATES LOCATION MONUMENT SET 4' X 4' FROM CORNER OF MILL SITE CLAIM

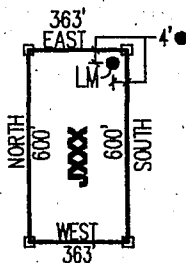
LOCATORS:

FREEPORT-MCMORAN CORP.
333 N. CENTRAL AVE.
PHOENIX, AZ 85004

Freeport-McMoRan
COPPER & GOLD

TYPICAL CLAIM DETAIL

EXCEPT FOR J124



NOT TO SCALE

LOCATED DURING THE MONTH
OF MAY, 2013

CLAIM STAKING PERFORMED BY:

GEOMETRIX LLC
LAND SURVEYING SERVICES
(628) 667-1900


AS AGENTS FOR FREEPORT-MCMORAN CORP.

AMC123781

Return to:
Freeport-McMoRan Corp.
333 N Central Ave
Phoenix, AZ 85004

**LOCATION NOTICE FOR MILL SITE CLAIM
STATE OF ARIZONA, COUNTY OF PIMA**

NOTICE IS HEREBY GIVEN that the **J105** mill site claim has been located by:
Freeport-McMoRan Corp.,
whose current mailing address is: 333 N Central Ave
Phoenix, AZ 85004.



This mill site claim consists of approximately 5 acres. The general course of this claim is **North to South** and it is situated in the Ajo Mining District, Pima County, Arizona. This claim is **600** feet in length and **363** feet in width. This claim is marked by five monuments, constructed of 2" x 2" wood posts extending 4' above the ground, one at each corner and one at the location monument for the claim.

The location monument on which the notice is posted is situated within:
Section 1, Township 12 South, Range 6 West, Gila and Salt River Meridian, Pima County, Arizona and this claim encompasses portions of the following quarter section(s), section(s), Township(s) and Range(s): **Northeast ¼, Section 1, T12S-R6W, G&SRM, Pima County, Arizona.**

The location monument is set inside the **Northwest** corner of the claim, approximately 4' **East** of the **West** line of the claim and 4' **South** of the **North** line of the claim.

The locality of this claim with reference to some natural object or permanent monument and additional information (if any) concerning its locality is as follows:

The Northwest corner of this claim is 1485' West and 160' South of the Northwest corner of Section 6, T12S-R5W.

The undersigned claims the ground as described above and set forth on the attached 1" = 1500' outline map. This claim is not intended to encroach on any private property or land that is not open for location.

Located, dated and posted on the ground this 13th day of May, 2013.

Freeport-McMoRan Corp. (Owner)

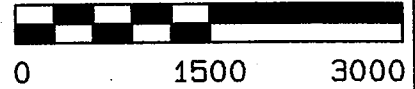
By: 
GEOMETRIX, LLC (Agent)

AMC423782

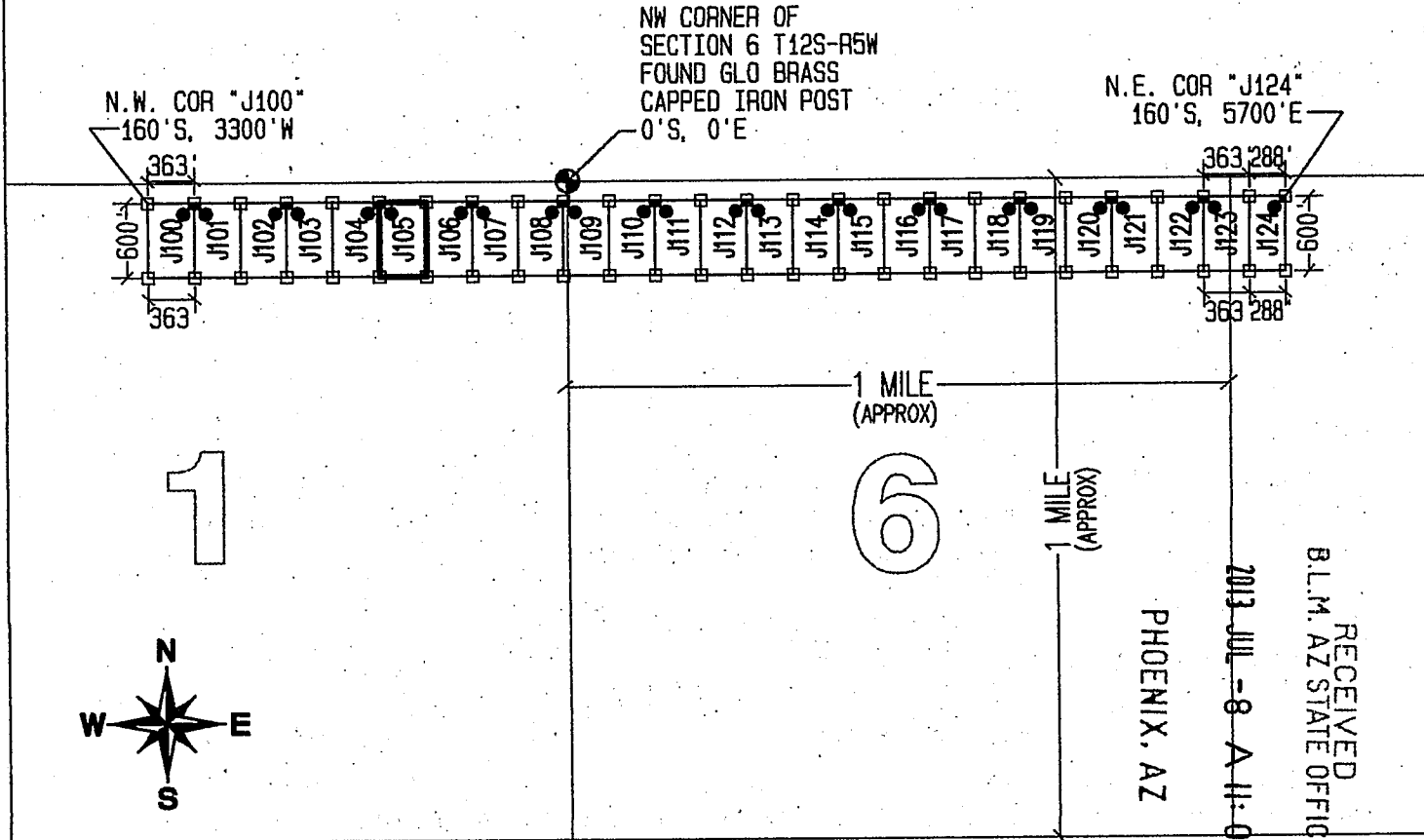
"J105" CLAIM

LOCATION OF THE J100 THROUGH J124 MILL SITE CLAIMS

SCALE 1"=1500'



ALL CLAIMS ARE 600' IN LENGTH & 363' IN WIDTH
EXCEPT FOR J124 WHICH IS 600' IN LENGTH & 288' IN WIDTH
SITUATED IN SECTION 1 T12S-R6W, SECTIONS 5 & 6 T12S-R5W
PIMA COUNTY, ARIZONA



LEGEND

- INDICATES CORNER OF MILL SITE CLAIM. SET 2"X2"X5' WOODEN POST (TYPICAL)
- INDICATES LOCATION MONUMENT SET 4' X 4' FROM CORNER OF MILL SITE CLAIM

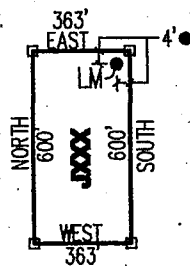
LOCATORS:

FREEPORT-MCMORAN CORP.
333 N. CENTRAL AVE.
PHOENIX, AZ 85004

FREEPORT-MCMORAN COPPER & GOLD

TYPICAL CLAIM DETAIL

EXCEPT FOR J124



LOCATED DURING THE MONTH OF MAY, 2013

CLAIM STAKING PERFORMED BY:

GEOMETRIX LLC
LAND SURVEYING SERVICES
(228) 587-1900


AS AGENTS FOR FREEPORT-MCMORAN CORP.

AMC11231822

Return to:
Freeport-McMoRan Corp.
333 N Central Ave
Phoenix, AZ 85004

**LOCATION NOTICE FOR MILL SITE CLAIM
STATE OF ARIZONA, COUNTY OF PIMA**

NOTICE IS HEREBY GIVEN that the *J106* mill site claim has been located by:
Freeport-McMoRan Corp.,
whose current mailing address is: 333 N Central Ave
Phoenix, AZ 85004.



This mill site claim consists of approximately 5 acres. The general course of this claim is **North to South** and it is situated in the Ajo Mining District, Pima County, Arizona. This claim is **600** feet in length and **363** feet in width. This claim is marked by five monuments, constructed of 2" x 2" wood posts extending 4' above the ground, one at each corner and one at the location monument for the claim.

The location monument on which the notice is posted is situated within:
Section 1, Township 12 South, Range 6 West, Gila and Salt River Meridian, Pima County, Arizona and this claim encompasses portions of the following quarter section(s), section(s), Township(s) and Range(s): **Northeast ¼, Section 1, T12S-R6W, G&SRM, Pima County, Arizona.**

The location monument is set inside the **Northeast** corner of the claim, approximately 4' **West** of the **East** line of the claim and 4' **South** of the **North** line of the claim.

The locality of this claim with reference to some natural object or permanent monument and additional information (if any) concerning its locality is as follows:

The Northwest corner of this claim is 1122' West and 160' South of the Northwest corner of Section 6, T12S-R5W.

The undersigned claims the ground as described above and set forth on the attached 1" = 1500' outline map. This claim is not intended to encroach on any private property or land that is not open for location.

Located, dated and posted on the ground this 13th day of May, 2013.

Freeport-McMoRan Corp. (Owner)

By: 
GEOMETRIX, LLC (Agent)

AMC 423783

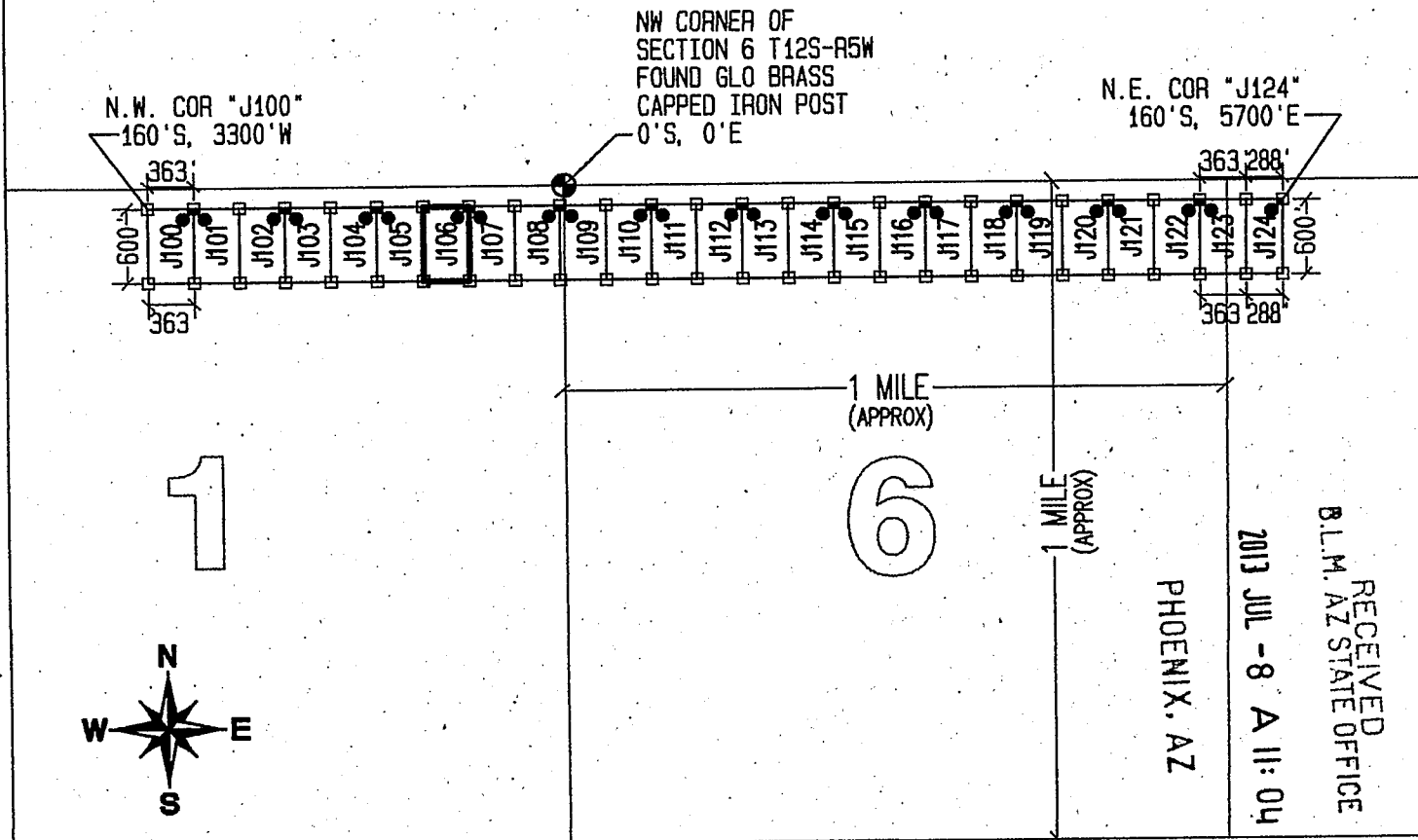
"J106" CLAIM

LOCATION OF THE J100 THROUGH J124 MILL SITE CLAIMS

SCALE 1"=1500'



ALL CLAIMS ARE 600' IN LENGTH & 363' IN WIDTH
EXCEPT FOR J124 WHICH IS 600' IN LENGTH & 288' IN WIDTH
SITUATED IN SECTION 1 T12S-R6W, SECTIONS 5 & 6 T12S-R5W
PIMA COUNTY, ARIZONA



LEGEND

- INDICATES CORNER OF MILL SITE CLAIM.
SET 2"x2"x5' WOODEN POST (TYPICAL)
- INDICATES LOCATION MONUMENT SET 4' X 4' FROM CORNER OF MILL SITE CLAIM

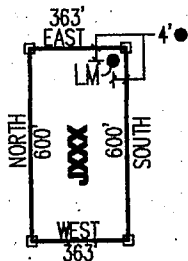
LOCATORS:

FREEPORT-MCMORAN CORP.
333 N. CENTRAL AVE.
PHOENIX, AZ 85004

FM FREEPORT-MCMORAN
COPPER & GOLD

TYPICAL CLAIM DETAIL

EXCEPT FOR J124



NOT TO SCALE

LOCATED DURING THE MONTH
OF MAY, 2013

CLAIM STAKING PERFORMED BY:

GEOMETRIX LLC
LAND SURVEYING SERVICES
(928) 687-1000


AS AGENTS FOR FREEPORT-MCMORAN CORP.

AUG 23 10 3

Return to:
Freeport-McMoRan Corp.
333 N Central Ave
Phoenix, AZ 85004

**LOCATION NOTICE FOR MILL SITE CLAIM
STATE OF ARIZONA, COUNTY OF PIMA**

NOTICE IS HEREBY GIVEN that the *J107* mill site claim has been located by:
Freeport-McMoRan Corp.,
whose current mailing address is: 333 N Central Ave
Phoenix, AZ 85004.



This mill site claim consists of approximately 5 acres.
The general course of this claim is **North to South** and it is situated in the Ajo Mining District, Pima County, Arizona. This claim is **600** feet in length and **363** feet in width. This claim is marked by five monuments, constructed of 2" x 2" wood posts extending 4' above the ground, one at each corner and one at the location monument for the claim.

The location monument on which the notice is posted is situated within:
Section 1, Township 12 South, Range 6 West, Gila and Salt River Meridian, Pima County, Arizona and this claim encompasses portions of the following quarter section(s), section(s), Township(s) and Range(s): **Northeast ¼, Section 1, T12S-R6W, G&SRM, Pima County, Arizona.**

The location monument is set inside the **Northwest** corner of the claim, approximately 4' **East** of the **West** line of the claim and 4' **South** of the **North** line of the claim.

The locality of this claim with reference to some natural object or permanent monument and additional information (if any) concerning its locality is as follows:

The Northwest corner of this claim is 759' West and 160' South of the Northwest corner of Section 6, T12S-R5W.

The undersigned claims the ground as described above and set forth on the attached 1" = 1500' outline map. This claim is not intended to encroach on any private property or land that is not open for location.

Located, dated and posted on the ground this 13th day of May, 2013.

Freeport-McMoRan Corp. (Owner)

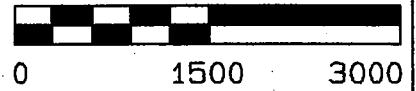
By: 
GEOMETRIX, LLC (Agent)

AR0423184

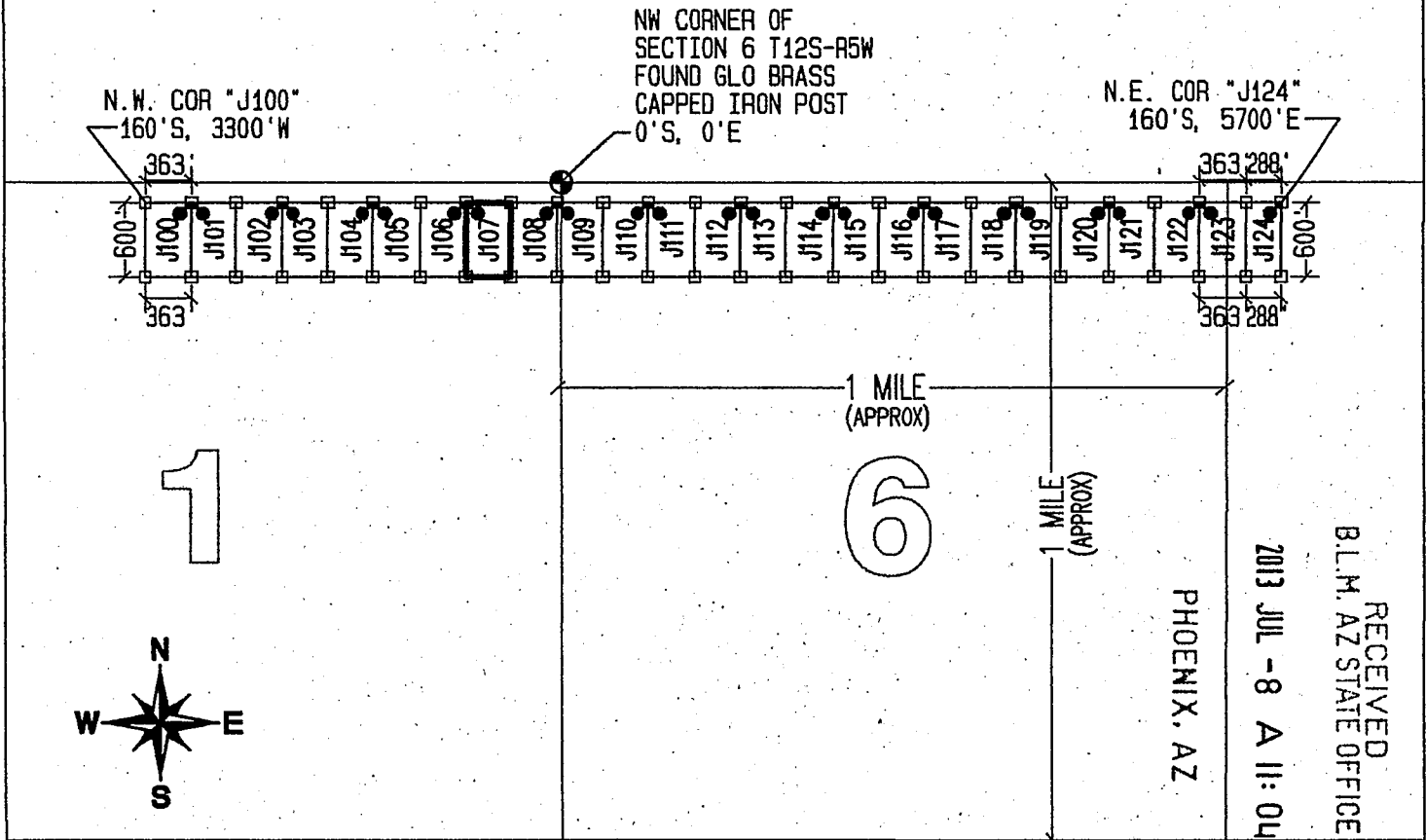
"J107" CLAIM

LOCATION OF THE J100 THROUGH J124 MILL SITE CLAIMS

SCALE 1"=1500'



ALL CLAIMS ARE 600' IN LENGTH & 363' IN WIDTH
EXCEPT FOR J124 WHICH IS 600' IN LENGTH & 288' IN WIDTH
SITUATED IN SECTION 1 T12S-R6W, SECTIONS 5 & 6 T12S-R5W
PIMA COUNTY, ARIZONA



LEGEND

- INDICATES CORNER OF MILL SITE CLAIM. SET 2"X2"X5' WOODEN POST (TYPICAL)
- INDICATES LOCATION MONUMENT SET 4' X 4' FROM CORNER OF MILL SITE CLAIM

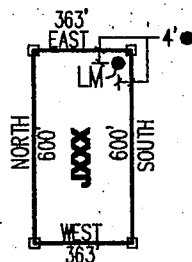
LOCATORS:

FREEPORT-MCMORAN CORP.
333 N. CENTRAL AVE.
PHOENIX, AZ 85004

FREEPORT-MCMORAN
COPPER & GOLD

TYPICAL CLAIM DETAIL

EXCEPT FOR J124



NOT TO SCALE

LOCATED DURING THE MONTH
OF MAY, 2013

CLAIM STAKING PERFORMED BY:

GEOMETRIX LLC
LAND SURVEYING SERVICES
(228) 667-1900


AS AGENTS FOR FREEPORT-MCMORAN CORP.

AMC 1123784

Return to:
Freeport-McMoRan Corp.
333 N Central Ave
Phoenix, AZ 85004

**LOCATION NOTICE FOR MILL SITE CLAIM
STATE OF ARIZONA, COUNTY OF PIMA**

NOTICE IS HEREBY GIVEN that the **J108** mill site claim has been located by:
Freeport-McMoRan Corp.,
whose current mailing address is: 333 N Central Ave
Phoenix, AZ 85004.



This mill site claim consists of approximately 5 acres. The general course of this claim is **North to South** and it is situated in the Ajo Mining District, Pima County, Arizona. This claim is **600** feet in length and **363** feet in width. This claim is marked by five monuments, constructed of 2" x 2" wood posts extending 4' above the ground, one at each corner and one at the location monument for the claim.

The location monument on which the notice is posted is situated within:
Section 1, Township 12 South, Range 6 West, Gila and Salt River Meridian, Pima County, Arizona and this claim encompasses portions of the following quarter section(s), section(s), Township(s) and Range(s): **Northeast ¼, Section 1, T12S-R6W, G&SRM, Pima County, Arizona.**

The location monument is set inside the **Northeast** corner of the claim, approximately 4' **West** of the **East** line of the claim and 4' **South** of the **North** line of the claim.

The locality of this claim with reference to some natural object or permanent monument and additional information (if any) concerning its locality is as follows:

The Northwest corner of this claim is 396' West and 160' South of the Northwest corner of Section 6, T12S-R5W.

The undersigned claims the ground as described above and set forth on the attached 1" = 1500' outline map. This claim is not intended to encroach on any private property or land that is not open for location.

Located, dated and posted on the ground this 13th day of May, 2013.

Freeport-McMoRan Corp. (Owner)

By: 
GEOMETRIX, LLC (Agent)

AHC423T85

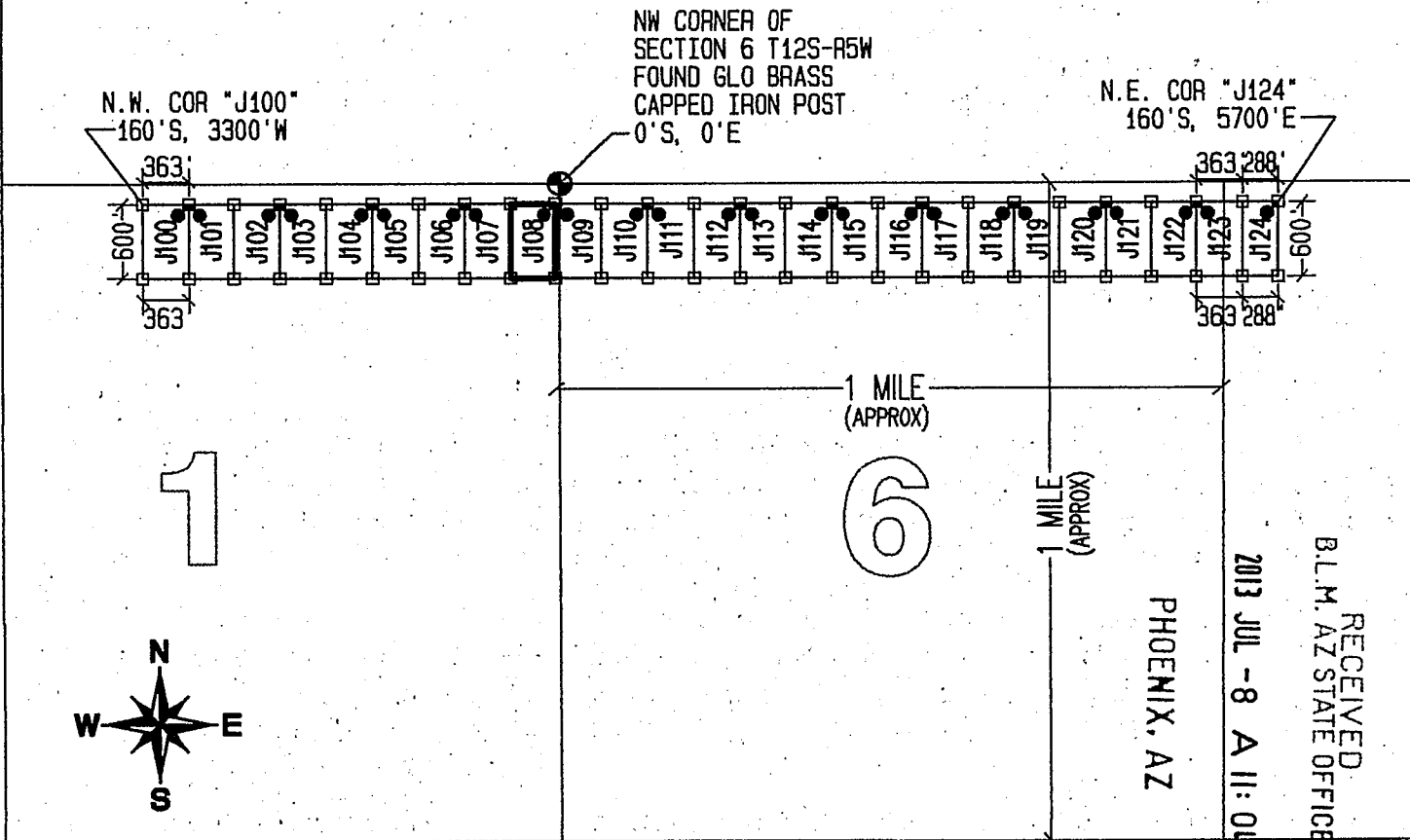
"J108" CLAIM

LOCATION OF THE J100 THROUGH J124 MILL SITE CLAIMS

SCALE 1"=1500'



ALL CLAIMS ARE 600' IN LENGTH & 363' IN WIDTH
EXCEPT FOR J124 WHICH IS 600' IN LENGTH & 288' IN WIDTH
SITUATED IN SECTION 1 T12S-R6W, SECTIONS 5 & 6 T12S-R5W
PIMA COUNTY, ARIZONA



LEGEND

- INDICATES CORNER OF MILL SITE CLAIM. SET 2"x2"x5' WOODEN POST (TYPICAL)
- INDICATES LOCATION MONUMENT SET 4' X 4' FROM CORNER OF MILL SITE CLAIM

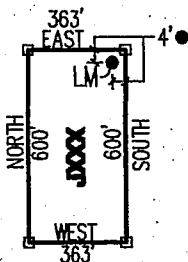
LOCATORS:

FREEPORT-MCMORAN CORP.
333 N. CENTRAL AVE.
PHOENIX, AZ 85004

FREEPORT-MCMORAN
COPPER & GOLD

TYPICAL CLAIM DETAIL

EXCEPT FOR J124



NOT TO SCALE

LOCATED DURING THE MONTH
OF MAY, 2013

CLAIM STAKING PERFORMED BY:

GEOMETRIX LLC
LAND SURVEYING SERVICES
(928) 687-1000


AS AGENTS FOR FREEPORT-MCMORAN CORP.

AMC423785

Return to:
Freeport-McMoRan Corp.
333 N Central Ave
Phoenix, AZ 85004

**LOCATION NOTICE FOR MILL SITE CLAIM
STATE OF ARIZONA, COUNTY OF PIMA**

NOTICE IS HEREBY GIVEN that the **J109** mill site claim has been located by:
Freeport-McMoRan Corp.,
whose current mailing address is: 333 N Central Ave
Phoenix, AZ 85004.



This mill site claim consists of approximately 5 acres.
The general course of this claim is **North to South** and it is situated in the Ajo Mining District, Pima County, Arizona. This claim is **600** feet in length and **363** feet in width. This claim is marked by five monuments, constructed of 2" x 2" wood posts extending 4' above the ground, one at each corner and one at the location monument for the claim.

The location monument on which the notice is posted is situated within:
Section 1, Township 12 South, Range 6 West, Gila and Salt River Meridian, Pima County, Arizona and this claim encompasses portions of the following quarter section(s), section(s), Township(s) and Range(s): **Northwest ¼, Section 6, T12S-R5W & Northeast ¼, Section 1, T12S-R6W, G&SRM, Pima County, Arizona.**

The location monument is set inside the **Northwest** corner of the claim, approximately 4' **East** of the **West** line of the claim and 4' **South** of the **North** line of the claim.

The locality of this claim with reference to some natural object or permanent monument and additional information (if any) concerning its locality is as follows:

The Northwest corner of this claim is 33' West and 160' South of the Northwest corner of Section 6, T12S-R5W.

The undersigned claims the ground as described above and set forth on the attached 1" = 1500' outline map. This claim is not intended to encroach on any private property or land that is not open for location.

Located, dated and posted on the ground this 13th day of May, 2013.

Freeport-McMoRan Corp. (Owner)

By: 
GEOMETRIX, LLC (Agent)

AMC 423786

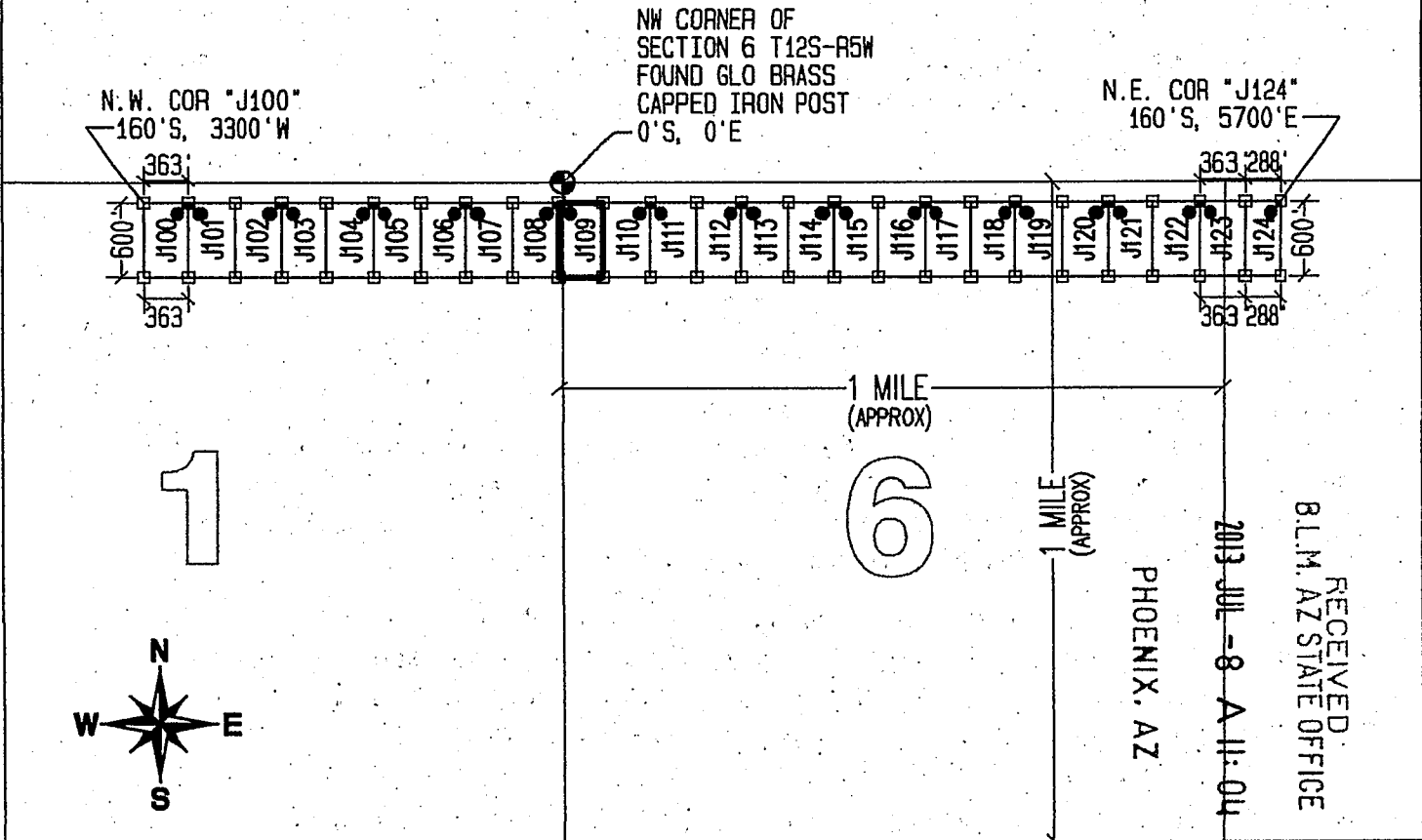
"J109" CLAIM

LOCATION OF THE J100 THROUGH J124 MILL SITE CLAIMS

SCALE 1"=1500'



ALL CLAIMS ARE 600' IN LENGTH & 363' IN WIDTH
EXCEPT FOR J124 WHICH IS 600' IN LENGTH & 288' IN WIDTH
SITUATED IN SECTION 1 T12S-R6W, SECTIONS 5 & 6 T12S-R5W
PIMA COUNTY, ARIZONA



LEGEND

- INDICATES CORNER OF MILL SITE CLAIM. SET 2" X 2" X 5' WOODEN POST (TYPICAL)
- INDICATES LOCATION MONUMENT SET 4' X 4' FROM CORNER OF MILL SITE CLAIM

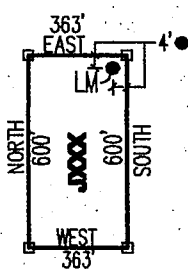
LOCATORS:

FREEPORT-MCMORAN CORP.
333 N. CENTRAL AVE.
PHOENIX, AZ 85004

Freeport-McMoran
COPPER & GOLD

TYPICAL CLAIM DETAIL

EXCEPT FOR J124



NOT TO SCALE

LOCATED DURING THE MONTH
OF MAY, 2013

CLAIM STAKING PERFORMED BY:

GEOMETRIX LLC
LAND SURVEYING SERVICES
(928) 587-1900


AS AGENTS FOR FREEPORT-MCMORAN CORP.

AHC-423-186

Return to:
Freeport-McMoRan Corp.
333 N Central Ave
Phoenix, AZ 85004

**LOCATION NOTICE FOR MILL SITE CLAIM
STATE OF ARIZONA, COUNTY OF PIMA**

NOTICE IS HEREBY GIVEN that the **J110** mill site claim has been located by:
Freeport-McMoRan Corp.,
whose current mailing address is: 333 N Central Ave
Phoenix, AZ 85004.



This mill site claim consists of approximately 5 acres.
The general course of this claim is **North to South** and it is situated in the Ajo Mining District, Pima County, Arizona. This claim is **600** feet in length and **363** feet in width. This claim is marked by five monuments, constructed of 2" x 2" wood posts extending 4' above the ground, one at each corner and one at the location monument for the claim.

The location monument on which the notice is posted is situated within:
Section 6, Township 12 South, Range 5 West, Gila and Salt River Meridian, Pima County, Arizona and this claim encompasses portions of the following quarter section(s), section(s), Township(s) and Range(s): **Northwest ¼, Section 6, T12S-R5W, G&SRM, Pima County, Arizona.**

The location monument is set inside the **Northeast** corner of the claim, approximately 4' **West** of the **East** line of the claim and 4' **South** of the **North** line of the claim.

The locality of this claim with reference to some natural object or permanent monument and additional information (if any) concerning its locality is as follows:

The Northwest corner of this claim is 330' East and 160' South of the Northwest corner of Section 6, T12S-R5W.

The undersigned claims the ground as described above and set forth on the attached 1" = 1500' outline map. This claim is not intended to encroach on any private property or land that is not open for location.

Located, dated and posted on the ground this 13th day of May, 2013.

Freeport-McMoRan Corp. (Owner)


By: 
GEOMETRIX, LLC (Agent)

AHC423783

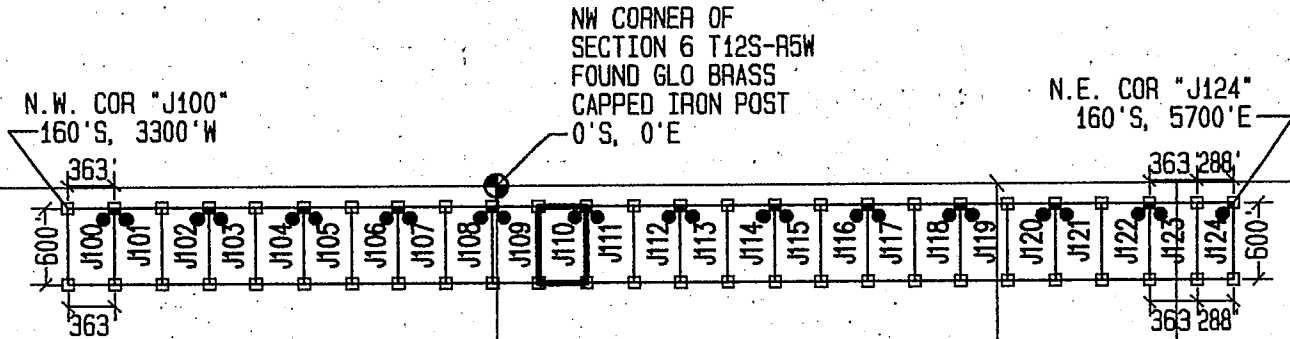
"J110" CLAIM

LOCATION OF THE J100 THROUGH J124 MILL SITE CLAIMS

SCALE 1" = 1500'




ALL CLAIMS ARE 600' IN LENGTH & 363' IN WIDTH
EXCEPT FOR J124 WHICH IS 600' IN LENGTH & 288' IN WIDTH
SITUATED IN SECTION 1 T12S-R6W, SECTIONS 5 & 6 T12S-R5W
PIMA COUNTY, ARIZONA



1

6



1 MILE (APPROX)

1 MILE (APPROX)

PHOENIX, AZ

2013 JUL - 8 A 11: 04

RECEIVED
B.L.M. AZ STATE OFFICE

LEGEND

- INDICATES CORNER OF MILL SITE CLAIM.
SET 2"X2"X5' WOODEN POST (TYPICAL)
- INDICATES LOCATION MONUMENT SET 4' X 4' FROM CORNER OF MILL SITE CLAIM

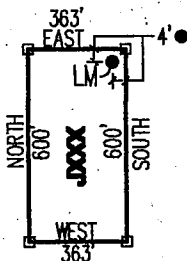
LOCATORS:

FREEPORT-MCMORAN CORP.
333 N. CENTRAL AVE.
PHOENIX, AZ 85004

FREEPORT-MCMORAN
COPPER & GOLD

TYPICAL CLAIM DETAIL

EXCEPT FOR J124



NOT TO SCALE

LOCATED DURING THE MONTH
OF MAY, 2013

CLAIM STAKING PERFORMED BY:

GEOMETRIX LLC
LAND SURVEYING SERVICES
(928) 687-1000


AS AGENTS FOR FREEPORT-MCMORAN CORP.

AMC423787

Return to:
Freeport-McMoRan Corp.
333 N Central Ave
Phoenix, AZ 85004

**LOCATION NOTICE FOR MILL SITE CLAIM
STATE OF ARIZONA, COUNTY OF PIMA**

NOTICE IS HEREBY GIVEN that the *J111* mill site claim has been located by:
Freeport-McMoRan Corp.,
whose current mailing address is: 333 N Central Ave
Phoenix, AZ 85004.



This mill site claim consists of approximately 5 acres.
The general course of this claim is **North to South** and it is situated in the Ajo Mining District, Pima County, Arizona. This claim is **600** feet in length and **363** feet in width. This claim is marked by five monuments, constructed of 2" x 2" wood posts extending 4' above the ground, one at each corner and one at the location monument for the claim.

The location monument on which the notice is posted is situated within:
Section 6, Township 12 South, Range 5 West, Gila and Salt River Meridian, Pima County, Arizona and this claim encompasses portions of the following quarter section(s), section(s), Township(s) and Range(s): **Northwest ¼, Section 6, T12S-R5W, G&SRM, Pima County, Arizona.**

The location monument is set inside the **Northwest** corner of the claim, approximately 4' **East** of the **West** line of the claim and 4' **South** of the **North** line of the claim.

The locality of this claim with reference to some natural object or permanent monument and additional information (if any) concerning its locality is as follows:

The Northwest corner of this claim is 693' East and 160' South of the Northwest corner of Section 6, T12S-R5W.

The undersigned claims the ground as described above and set forth on the attached 1" = 1500' outline map. This claim is not intended to encroach on any private property or land that is not open for location.

Located, dated and posted on the ground this 13th day of May, 2013.

Freeport-McMoRan Corp. (Owner)


By: 
GEOMETRIX, LLC (Agent)

AMC-4-2-3-7-8-8

"J111" CLAIM

LOCATION OF THE J100 THROUGH J124 MILL SITE CLAIMS

SCALE 1"=1500'

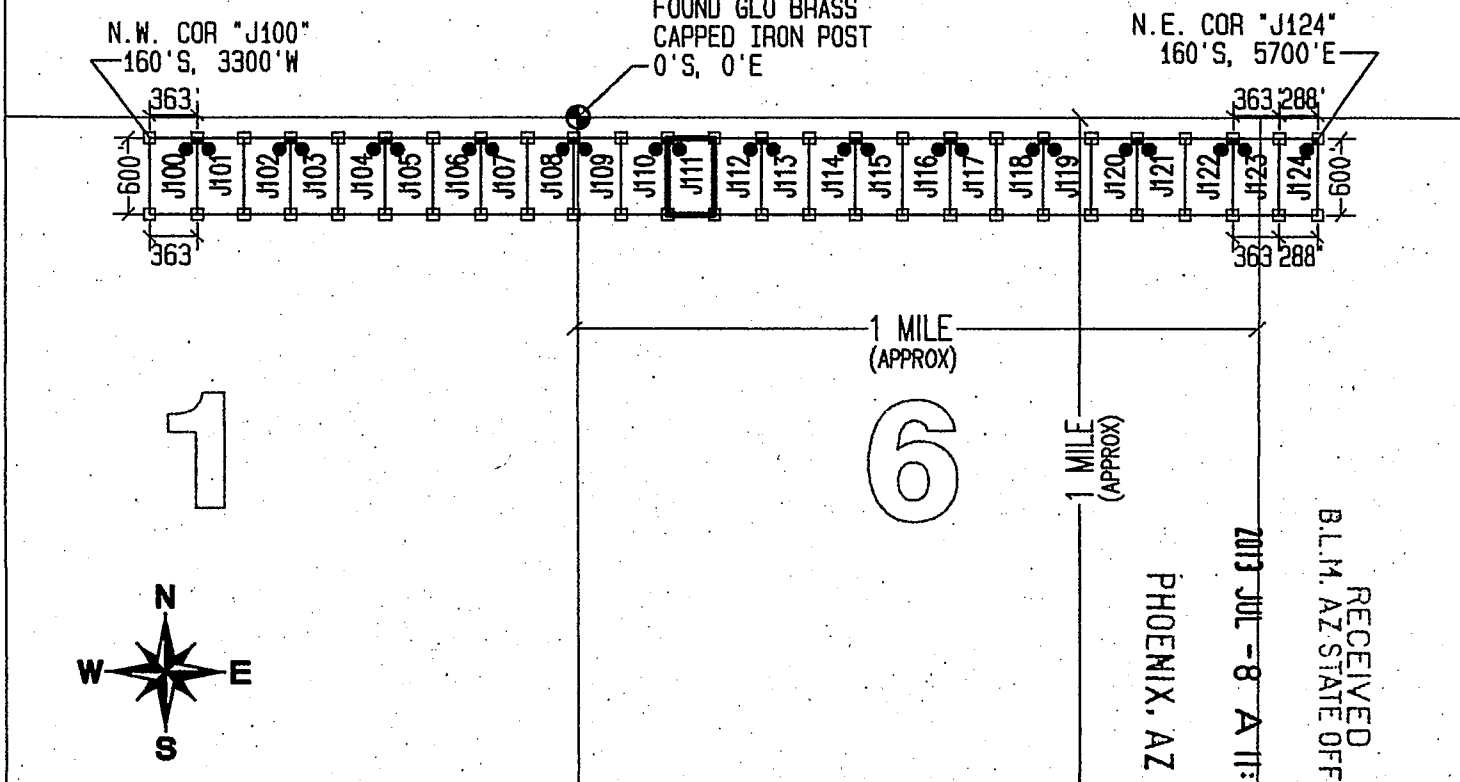


ALL CLAIMS ARE 600' IN LENGTH & 363' IN WIDTH
EXCEPT FOR J124 WHICH IS 600' IN LENGTH & 288' IN WIDTH
SITUATED IN SECTION 1 T12S-R6W, SECTIONS 5 & 6 T12S-R5W
PIMA COUNTY, ARIZONA

NW CORNER OF SECTION 6 T12S-R5W
FOUND GLO BRASS CAPPED IRON POST
0'S, 0'E

N.W. COR "J100"
160'S, 3300'W

N.E. COR "J124"
160'S, 5700'E



LEGEND

- INDICATES CORNER OF MILL SITE CLAIM.
SET 2"X2"X5' WOODEN POST (TYPICAL)
- INDICATES LOCATION MONUMENT SET 4' X 4' FROM CORNER OF MILL SITE CLAIM

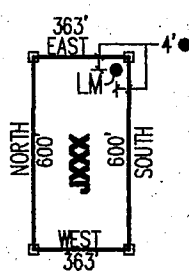
LOCATORS:

FREEPORT-MCMORAN CORP.
333 N. CENTRAL AVE.
PHOENIX, AZ 85004

FREEPORT-MCMORAN
COPPER & GOLD

TYPICAL CLAIM DETAIL

EXCEPT FOR J124



NOT TO SCALE

LOCATED DURING THE MONTH
OF MAY, 2013

CLAIM STAKING PERFORMED BY:

GEOMETRIX LLC
LAND SURVEYING SERVICES
(928) 667-1900


AS AGENTS FOR FREEPORT-MCMORAN CORP.

A110423708

Return to:
Freeport-McMoRan Corp.
333 N Central Ave
Phoenix, AZ 85004

**LOCATION NOTICE FOR MILL SITE CLAIM
STATE OF ARIZONA, COUNTY OF PIMA**

NOTICE IS HEREBY GIVEN that the **J112** mill site claim has been located by:
Freeport-McMoRan Corp.,
whose current mailing address is: 333 N Central Ave
Phoenix, AZ 85004.



This mill site claim consists of approximately 5 acres. The general course of this claim is **North to South** and it is situated in the Ajo Mining District, Pima County, Arizona. This claim is **600** feet in length and **363** feet in width. This claim is marked by five monuments, constructed of 2" x 2" wood posts extending 4' above the ground, one at each corner and one at the location monument for the claim.

The location monument on which the notice is posted is situated within: **Section 6, Township 12 South, Range 5 West**, Gila and Salt River Meridian, Pima County, Arizona and this claim encompasses portions of the following quarter section(s), section(s), Township(s) and Range(s): **Northwest ¼, Section 6, T12S-R5W, G&SRM, Pima County, Arizona.**

The location monument is set inside the **Northeast** corner of the claim, approximately 4' **West** of the **East** line of the claim and 4' **South** of the **North** line of the claim.

The locality of this claim with reference to some natural object or permanent monument and additional information (if any) concerning its locality is as follows:

The Northwest corner of this claim is 1056' East and 160' South of the Northwest corner of Section 6, T12S-R5W.

The undersigned claims the ground as described above and set forth on the attached 1" = 1500' outline map. This claim is not intended to encroach on any private property or land that is not open for location.

Located, dated and posted on the ground this 13th day of May, 2013.

Freeport-McMoRan Corp. (Owner)


By: 
GEOMETRIX, LLC (Agent)

RECORDED
ANCH 23789


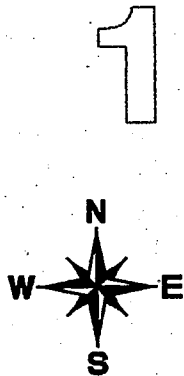
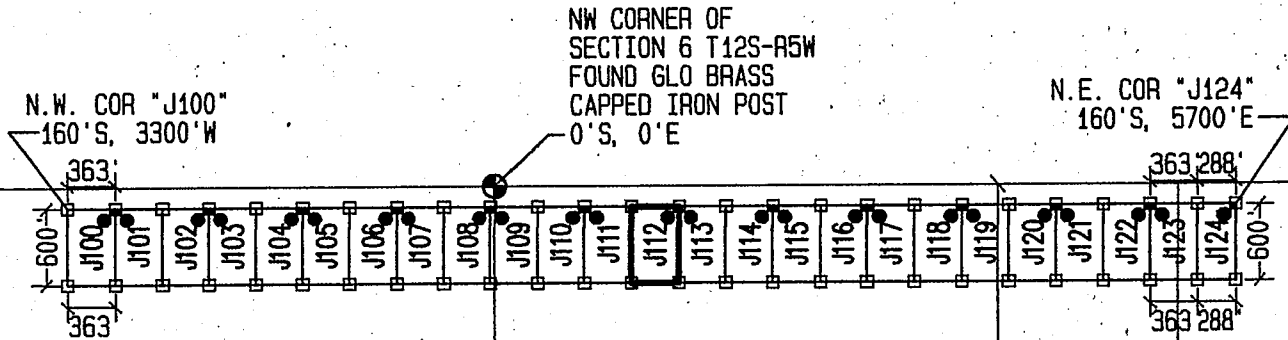
"J112" CLAIM

LOCATION OF THE J100 THROUGH J124 MILL SITE CLAIMS

SCALE 1"=1500'



ALL CLAIMS ARE 600' IN LENGTH & 363' IN WIDTH
EXCEPT FOR J124 WHICH IS 600' IN LENGTH & 288' IN WIDTH
SITUATED IN SECTION 1 T12S-R6W, SECTIONS 5 & 6 T12S-R5W
PIMA COUNTY, ARIZONA



1 MILE (APPROX)

PHOENIX, AZ

2013 JUL - 8 A 11: 04

RECEIVED
B.L.M. AZ STATE OFFICE

LEGEND

- INDICATES CORNER OF MILL SITE CLAIM.
SET 2"X2"X5' WOODEN POST (TYPICAL)
- INDICATES LOCATION MONUMENT SET 4' X 4' FROM CORNER OF MILL SITE CLAIM

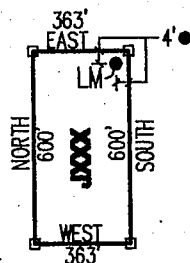
LOCATORS:

FREEPORT-MCMORAN CORP.
333 N. CENTRAL AVE.
PHOENIX, AZ 85004

Freeport-McMoran
COPPER & GOLD

TYPICAL CLAIM DETAIL

EXCEPT FOR J124



NOT TO SCALE

LOCATED DURING THE MONTH
OF MAY, 2013

CLAIM STAKING PERFORMED BY:



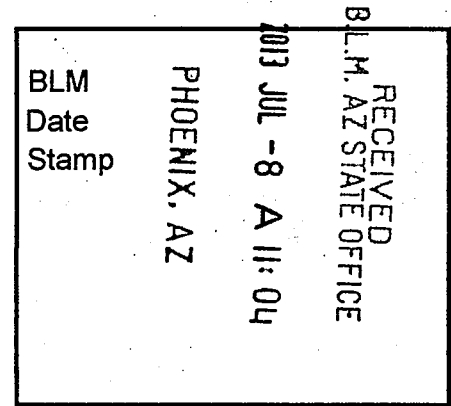
AS AGENTS FOR FREEPORT-MCMORAN CORP.

AMCU 22789

Return to:
Freeport-McMoRan Corp.
333 N Central Ave
Phoenix, AZ 85004

**LOCATION NOTICE FOR MILL SITE CLAIM
STATE OF ARIZONA, COUNTY OF PIMA**

NOTICE IS HEREBY GIVEN that the **J113** mill site claim has been located by:
Freeport-McMoRan Corp.,
whose current mailing address is: 333 N Central Ave
Phoenix, AZ 85004.



This mill site claim consists of approximately 5 acres.
The general course of this claim is **North to South** and it is situated in the Ajo Mining District, Pima County, Arizona. This claim is **600** feet in length and **363** feet in width. This claim is marked by five monuments, constructed of 2" x 2" wood posts extending 4' above the ground, one at each corner and one at the location monument for the claim.

The location monument on which the notice is posted is situated within:
Section 6, Township 12 South, Range 5 West, Gila and Salt River Meridian, Pima County, Arizona and this claim encompasses portions of the following quarter section(s), section(s), Township(s) and Range(s): **Northwest ¼, Section 6, T12S-R5W, G&SRM, Pima County, Arizona.**

The location monument is set inside the **Northwest** corner of the claim, approximately 4' **East** of the **West** line of the claim and 4' **South** of the **North** line of the claim.

The locality of this claim with reference to some natural object or permanent monument and additional information (if any) concerning its locality is as follows:

The Northwest corner of this claim is 1419' East and 160' South of the Northwest corner of Section 6, T12S-R5W.

The undersigned claims the ground as described above and set forth on the attached 1" = 1500' outline map. This claim is not intended to encroach on any private property or land that is not open for location.

Located, dated and posted on the ground this 13th day of May, 2013.

Freeport-McMoRan Corp. (Owner)

By: 
GEOMETRIX, LLC (Agent)

AMC 4.23.19.0.

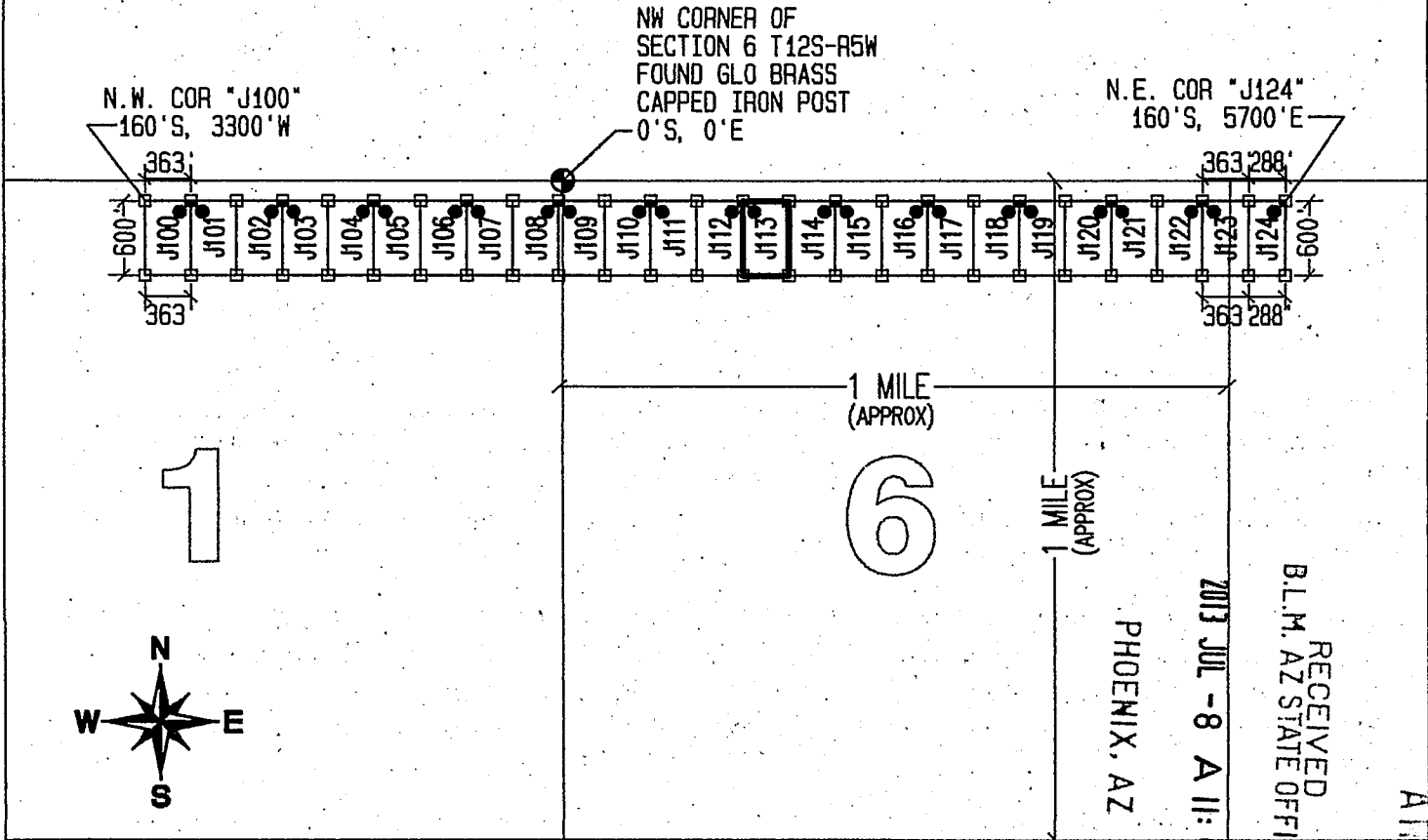
"J113" CLAIM

LOCATION OF THE J100 THROUGH J124 MILL SITE CLAIMS

SCALE 1"=1500'



ALL CLAIMS ARE 600' IN LENGTH & 363' IN WIDTH EXCEPT FOR J124 WHICH IS 600' IN LENGTH & 288' IN WIDTH SITUATED IN SECTION 1 T12S-R6W, SECTIONS 5 & 6 T12S-R5W PIMA COUNTY, ARIZONA



LEGEND

- INDICATES CORNER OF MILL SITE CLAIM. SET 2"X2"X5' WOODEN POST (TYPICAL)
- INDICATES LOCATION MONUMENT SET 4' X 4' FROM CORNER OF MILL SITE CLAIM

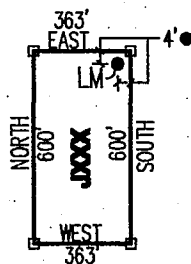
LOCATORS:

FREEPORT-MCMORAN CORP.
333 N. CENTRAL AVE.
PHOENIX, AZ 85004

FREEPORT-MCMORAN
COPPER & GOLD

TYPICAL CLAIM DETAIL

EXCEPT FOR J124



NOT TO SCALE

LOCATED DURING THE MONTH OF MAY, 2013

CLAIM STAKING PERFORMED BY:

GEOMETRIX LLC
LAND SURVEYING SERVICES
(928) 857-1000


AS AGENTS FOR FREEPORT-MCMORAN CORP.

A100423190

Return to:
Freeport-McMoRan Corp.
333 N Central Ave
Phoenix, AZ 85004

**LOCATION NOTICE FOR MILL SITE CLAIM
STATE OF ARIZONA, COUNTY OF PIMA**

NOTICE IS HEREBY GIVEN that the **J114** mill site claim has been located by:
Freeport-McMoRan Corp.,
whose current mailing address is: 333 N Central Ave
Phoenix, AZ 85004.



This mill site claim consists of approximately 5 acres.
The general course of this claim is **North to South** and it is situated in the Ajo Mining District, Pima County, Arizona. This claim is **600** feet in length and **363** feet in width. This claim is marked by five monuments, constructed of 2" x 2" wood posts extending 4' above the ground, one at each corner and one at the location monument for the claim.

The location monument on which the notice is posted is situated within:
Section 6, Township 12 South, Range 5 West, Gila and Salt River Meridian, Pima County, Arizona and this claim encompasses portions of the following quarter section(s), section(s), Township(s) and Range(s): **Northwest 1/4, Section 6, T12S-R5W, G&SRM, Pima County, Arizona.**

The location monument is set inside the **Northeast** corner of the claim, approximately 4' **West** of the **East** line of the claim and 4' **South** of the **North** line of the claim.

The locality of this claim with reference to some natural object or permanent monument and additional information (if any) concerning its locality is as follows:

The Northwest corner of this claim is 1782' East and 160' South of the Northwest corner of Section 6, T12S-R5W.

The undersigned claims the ground as described above and set forth on the attached 1" = 1500' outline map. This claim is not intended to encroach on any private property or land that is not open for location.

Located, dated and posted on the ground this 13th day of May, 2013.

Freeport-McMoRan Corp. (Owner)

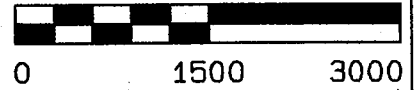
By: 
GEOMETRIX, LLC (Agent)

AMC423791

"J114" CLAIM

LOCATION OF THE J100 THROUGH J124 MILL SITE CLAIMS

SCALE 1" = 1500'

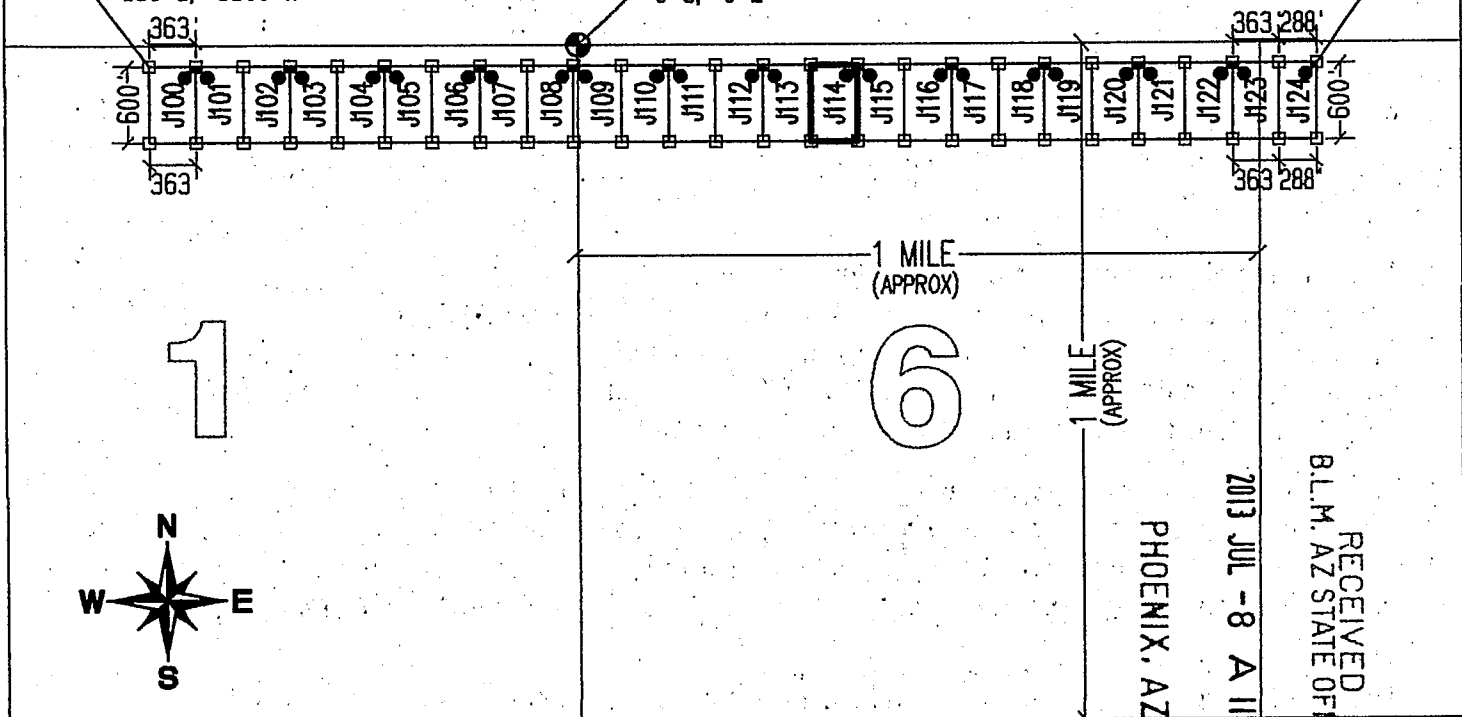


ALL CLAIMS ARE 600' IN LENGTH & 363' IN WIDTH
EXCEPT FOR J124 WHICH IS 600' IN LENGTH & 288' IN WIDTH
SITUATED IN SECTION 1 T12S-R6W, SECTIONS 5 & 6 T12S-R5W
PIMA COUNTY, ARIZONA

NW CORNER OF
SECTION 6 T12S-R5W
FOUND GLO BRASS
CAPPED IRON POST
0'S, 0'E

N.W. COR "J100"
160'S, 3300'W

N.E. COR "J124"
160'S, 5700'E



RECEIVED
B.L.M. AZ STATE OFFICE
2013 JUL - 8 A 11: 05
PHOENIX, AZ

LEGEND

- INDICATES CORNER OF MILL SITE CLAIM. SET 2"x2"x5' WOODEN POST (TYPICAL)
- INDICATES LOCATION MONUMENT SET 4' X 4' FROM CORNER OF MILL SITE CLAIM

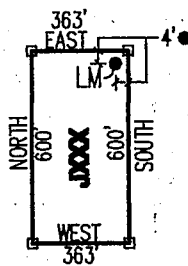
LOCATORS:

FREEPORT-MCMORAN CORP.
333 N. CENTRAL AVE.
PHOENIX, AZ 85004

FM FREEPORT-MCMORAN
COPPER & GOLD

TYPICAL CLAIM DETAIL

EXCEPT FOR J124



NOT TO SCALE

LOCATED DURING THE MONTH
OF MAY, 2013

CLAIM STAKING PERFORMED BY:

GEOMETRIX LLC
LAND SURVEYING SERVICES
(602) 687-1900


AS AGENTS FOR FREEPORT-MCMORAN CORP.

AHC423191

Return to:
Freeport-McMoRan Corp.
333 N Central Ave
Phoenix, AZ 85004

**LOCATION NOTICE FOR MILL SITE CLAIM
STATE OF ARIZONA, COUNTY OF PIMA**

NOTICE IS HEREBY GIVEN that the **J115** mill site claim has been located by:
Freeport-McMoRan Corp.,
whose current mailing address is: 333 N Central Ave
Phoenix, AZ 85004.



This mill site claim consists of approximately 5 acres.
The general course of this claim is **North to South** and it is situated in the Ajo Mining District, Pima County, Arizona. This claim is **600** feet in length and **363** feet in width. This claim is marked by five monuments, constructed of 2" x 2" wood posts extending 4' above the ground, one at each corner and one at the location monument for the claim.

The location monument on which the notice is posted is situated within:
Section 6, Township 12 South, Range 5 West, Gila and Salt River Meridian, Pima County, Arizona and this claim encompasses portions of the following quarter section(s), section(s), Township(s) and Range(s): **Northwest 1/4, Section 6, T12S-R5W, G&SRM, Pima County, Arizona.**

The location monument is set inside the **Northwest** corner of the claim, approximately 4' **East** of the **West** line of the claim and 4' **South** of the **North** line of the claim.

The locality of this claim with reference to some natural object or permanent monument and additional information (if any) concerning its locality is as follows:

The Northwest corner of this claim is 2145' East and 160' South of the Northwest corner of Section 6, T12S-R5W.

The undersigned claims the ground as described above and set forth on the attached 1" = 1500' outline map. This claim is not intended to encroach on any private property or land that is not open for location.

Located, dated and posted on the ground this 13th day of May, 2013.

Freeport-McMoRan Corp. (Owner)


By: 
GEOMETRIX, LLC (Agent)

AHC423792

"J115" CLAIM

LOCATION OF THE J100 THROUGH J124 MILL SITE CLAIMS

SCALE 1"=1500'

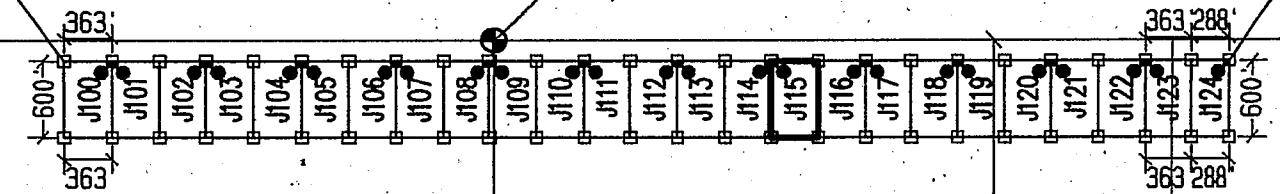


ALL CLAIMS ARE 600' IN LENGTH & 363' IN WIDTH
EXCEPT FOR J124 WHICH IS 600' IN LENGTH & 288' IN WIDTH
SITUATED IN SECTION 1 T12S-R6W, SECTIONS 5 & 6 T12S-R5W
PIMA COUNTY, ARIZONA

NW CORNER OF SECTION 6 T12S-R5W
FOUND GLO BRASS
CAPPED IRON POST
0'S, 0'E

N.W. COR "J100"
160'S, 3300'W

N.E. COR "J124"
160'S, 5700'E



1

6



1 MILE (APPROX)

PHOENIX, AZ

2013 JUL - 8 A 11: 05

RECEIVED
B.L.M. AZ STATE OFFICE

LEGEND

- INDICATES CORNER OF MILL SITE CLAIM.
SET 2"x2"x5' WOODEN POST (TYPICAL)
- INDICATES LOCATION MONUMENT SET 4' X 4' FROM CORNER OF MILL SITE CLAIM

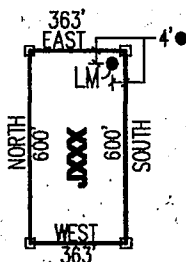
LOCATORS:

FREEPORT-MCMORAN CORP.
333 N. CENTRAL AVE.
PHOENIX, AZ 85004

FREEPORT-MCMORAN
COPPER & GOLD

TYPICAL CLAIM DETAIL

EXCEPT FOR J124



NOT TO SCALE

LOCATED DURING THE MONTH
OF MAY, 2013

CLAIM STAKING PERFORMED BY:

GEOMETRIX LLC
LAND SURVEYING SERVICES
(928) 667-1600

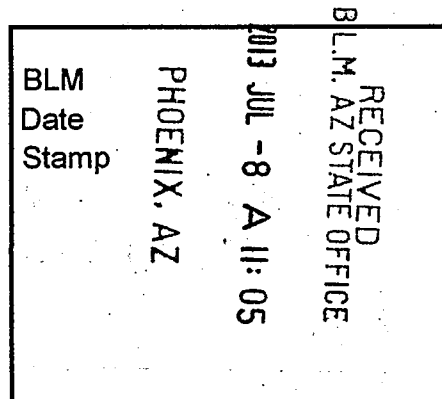
AS AGENTS FOR FREEPORT-MCMORAN CORP.

AMC: 23192

Return to:
Freeport-McMoRan Corp.
333 N Central Ave
Phoenix, AZ 85004

**LOCATION NOTICE FOR MILL SITE CLAIM
STATE OF ARIZONA, COUNTY OF PIMA**

NOTICE IS HEREBY GIVEN that the *J116* mill site claim has been located by:
Freeport-McMoRan Corp.,
whose current mailing address is: 333 N Central Ave
Phoenix, AZ 85004.



This mill site claim consists of approximately 5 acres. The general course of this claim is **North to South** and it is situated in the Ajo Mining District, Pima County, Arizona. This claim is **600** feet in length and **363** feet in width. This claim is marked by five monuments, constructed of 2" x 2" wood posts extending 4' above the ground, one at each corner and one at the location monument for the claim.

The location monument on which the notice is posted is situated within:
Section 6, Township 12 South, Range 5 West, Gila and Salt River Meridian, Pima County, Arizona and this claim encompasses portions of the following quarter section(s), section(s), Township(s) and Range(s): **Northwest ¼ & Northeast ¼, Section 6, T12S-R5W, G&SRM, Pima County, Arizona.**

The location monument is set inside the **Northwest** corner of the claim, approximately 4' **West** of the **East** line of the claim and 4' **South** of the **North** line of the claim.

The locality of this claim with reference to some natural object or permanent monument and additional information (if any) concerning its locality is as follows:

The Northwest corner of this claim is 2508' East and 160' South of the Northwest corner of Section 6, T12S-R5W.

The undersigned claims the ground as described above and set forth on the attached 1" = 1500' outline map. This claim is not intended to encroach on any private property or land that is not open for location.

Located, dated and posted on the ground this 13th day of May, 2013.

Freeport-McMoRan Corp. (Owner)

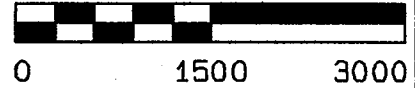
By: 
GEOMETRIX, LLC (Agent)

AMC 423793

"J116" CLAIM

LOCATION OF THE J100 THROUGH J124 MILL SITE CLAIMS

SCALE 1" = 1500'

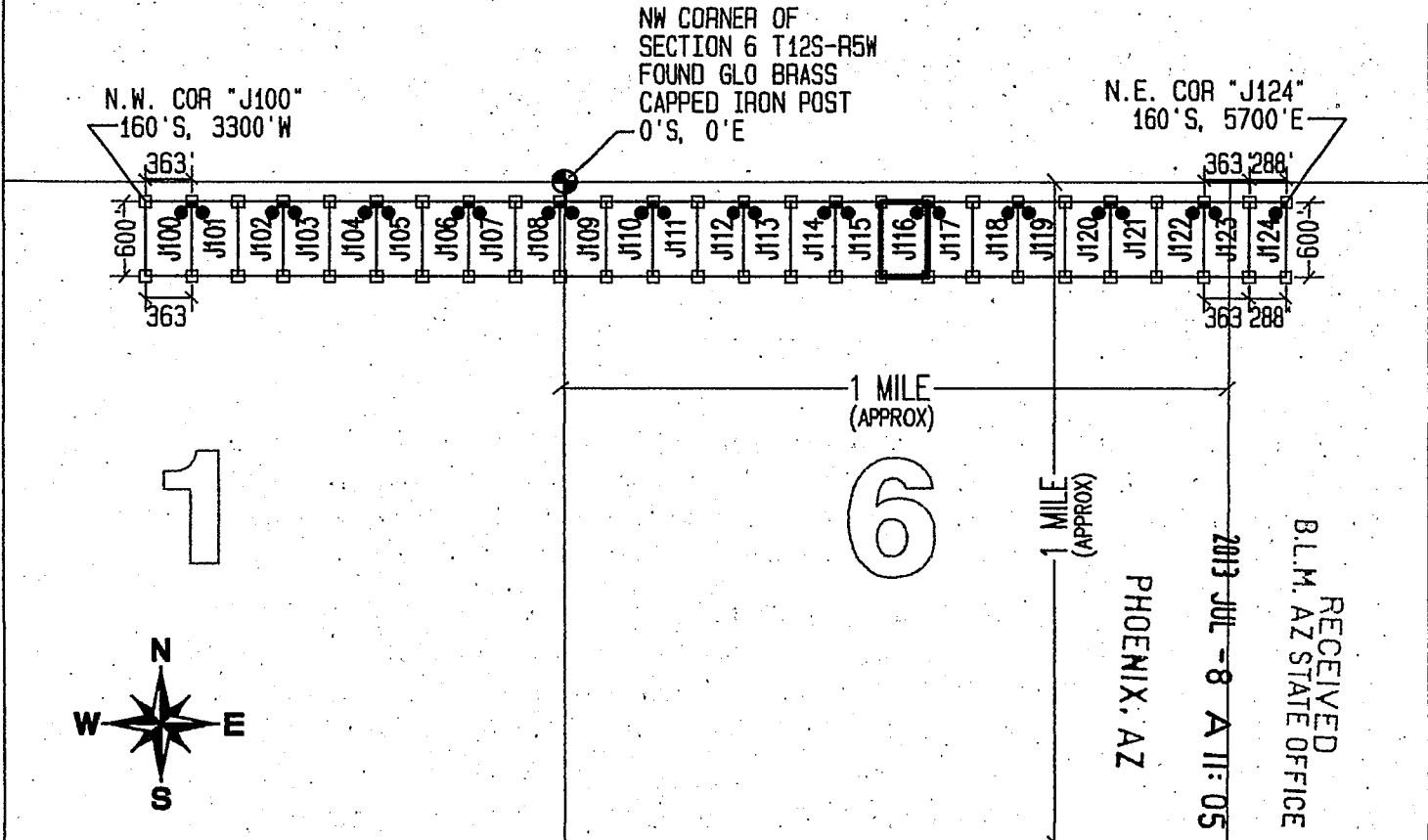


ALL CLAIMS ARE 600' IN LENGTH & 363' IN WIDTH
EXCEPT FOR J124 WHICH IS 600' IN LENGTH & 288' IN WIDTH
SITUATED IN SECTION 1 T12S-R6W, SECTIONS 5 & 6 T12S-R5W
PIMA COUNTY, ARIZONA

NW CORNER OF SECTION 6 T12S-R5W
FOUND GLO BRASS CAPPED IRON POST
0'S, 0'E

N.W. COR "J100"
160'S, 3300'W

N.E. COR "J124"
160'S, 5700'E



LEGEND

- INDICATES CORNER OF MILL SITE CLAIM.
SET 2"X2"X5' WOODEN POST (TYPICAL)
- INDICATES LOCATION MONUMENT SET 4' X 4' FROM CORNER OF MILL SITE CLAIM

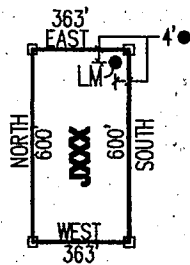
LOCATORS:

FREEPORT-MCMORAN CORP.
333 N. CENTRAL AVE.
PHOENIX, AZ 85004

Freeport-McMORAN
COPPER & GOLD

TYPICAL CLAIM DETAIL

EXCEPT FOR J124



NOT TO SCALE

LOCATED DURING THE MONTH
OF MAY, 2013

CLAIM STAKING PERFORMED BY:

GEOMETRIX LLC
LAND SURVEYING SERVICES
(928) 567-1900

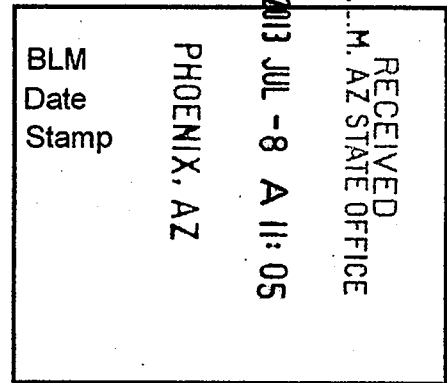
AS AGENTS FOR FREEPORT-MCMORAN CORP.

AHC1423193

Return to:
Freeport-McMoRan Corp.
333 N Central Ave
Phoenix, AZ 85004

**LOCATION NOTICE FOR MILL SITE CLAIM
STATE OF ARIZONA, COUNTY OF PIMA**

NOTICE IS HEREBY GIVEN that the *J117* mill site claim has been located by:
Freeport-McMoRan Corp.,
whose current mailing address is: 333 N Central Ave
Phoenix, AZ 85004.



This mill site claim consists of approximately 5 acres. The general course of this claim is **North to South** and it is situated in the Ajo Mining District, Pima County, Arizona. This claim is **600** feet in length and **363** feet in width. This claim is marked by five monuments, constructed of 2" x 2" wood posts extending 4' above the ground, one at each corner and one at the location monument for the claim.

The location monument on which the notice is posted is situated within:
Section 6, Township 12 South, Range 5 West, Gila and Salt River Meridian, Pima County, Arizona and this claim encompasses portions of the following quarter section(s), section(s), Township(s) and Range(s): **Northeast ¼, Section 6, T12S-R5W, G&SRM, Pima County, Arizona.**

The location monument is set inside the **Northwest** corner of the claim, approximately 4' **East** of the **West** line of the claim and 4' **South** of the **North** line of the claim.

The locality of this claim with reference to some natural object or permanent monument and additional information (if any) concerning its locality is as follows:

The Northwest corner of this claim is 2871' East and 160' South of the Northwest corner of Section 6, T12S-R5W.

The undersigned claims the ground as described above and set forth on the attached 1" = 1500' outline map. This claim is not intended to encroach on any private property or land that is not open for location.

Located, dated and posted on the ground this 13th day of May, 2013.

Freeport-McMoRan Corp. (Owner)

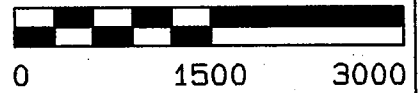
By: 
GEOMETRIX, LLC (Agent)

AHC423794


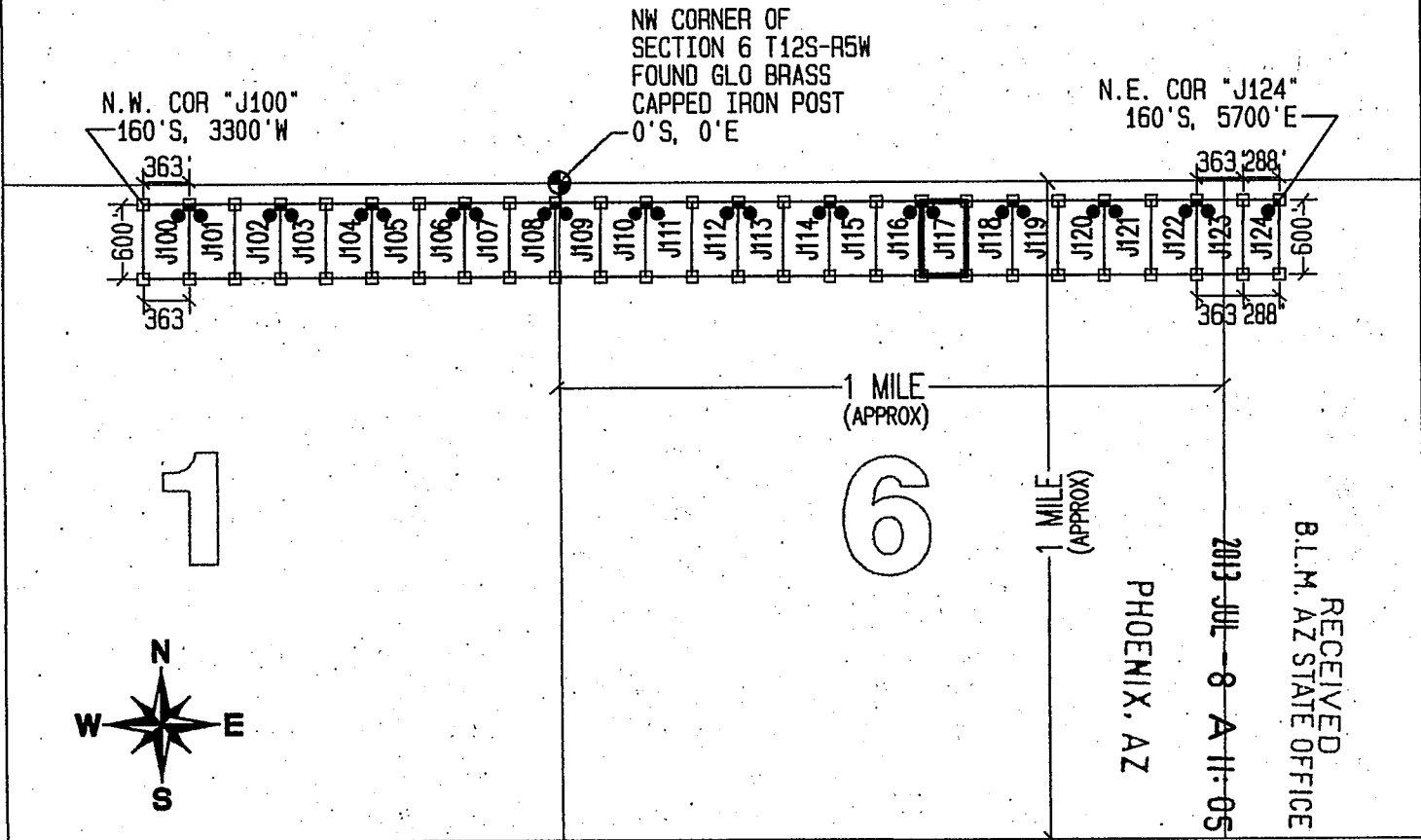
"J117" CLAIM

LOCATION OF THE J100 THROUGH J124 MILL SITE CLAIMS

SCALE 1"=1500'



ALL CLAIMS ARE 600' IN LENGTH & 363' IN WIDTH
EXCEPT FOR J124 WHICH IS 600' IN LENGTH & 288' IN WIDTH
SITUATED IN SECTION 1 T12S-R6W, SECTIONS 5 & 6 T12S-R5W
PIMA COUNTY, ARIZONA



LEGEND

- INDICATES CORNER OF MILL SITE CLAIM.
SET 2"x2"x5' WOODEN POST (TYPICAL)
- INDICATES LOCATION MONUMENT SET 4' X 4' FROM CORNER OF MILL SITE CLAIM

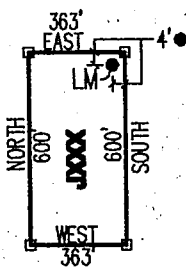
LOCATORS:

FREEPORT-MCMORAN CORP.
333 N. CENTRAL AVE.
PHOENIX, AZ 85004

FREEPORT-MCMORAN
COPPER & GOLD

TYPICAL CLAIM DETAIL

EXCEPT FOR J124



NOT TO SCALE

LOCATED DURING THE MONTH
OF MAY, 2013

CLAIM STAKING PERFORMED BY:

GEOMETRIX LLC
LAND SURVEYING SERVICES
(928) 687-1900


AS AGENTS FOR FREEPORT-MCMORAN CORP.

AMC 11237911

Return to:
Freeport-McMoRan Corp.
333 N Central Ave
Phoenix, AZ 85004

**LOCATION NOTICE FOR MILL SITE CLAIM
STATE OF ARIZONA, COUNTY OF PIMA**

NOTICE IS HEREBY GIVEN that the **J118** mill site claim has been located by:
Freeport-McMoRan Corp.,
whose current mailing address is: 333 N Central Ave
Phoenix, AZ 85004.



This mill site claim consists of approximately 5 acres. The general course of this claim is **North to South** and it is situated in the Ajo Mining District, Pima County, Arizona. This claim is **600** feet in length and **363** feet in width. This claim is marked by five monuments, constructed of 2" x 2" wood posts extending 4' above the ground, one at each corner and one at the location monument for the claim.

The location monument on which the notice is posted is situated within:
Section 6, Township 12 South, Range 5 West, Gila and Salt River Meridian, Pima County, Arizona and this claim encompasses portions of the following quarter section(s), section(s), Township(s) and Range(s): **Northeast ¼, Section 6, T12S-R5W, G&SRM, Pima County, Arizona.**

The location monument is set inside the **Northeast** corner of the claim, approximately 4' **West** of the **East** line of the claim and 4' **South** of the **North** line of the claim.

The locality of this claim with reference to some natural object or permanent monument and additional information (if any) concerning its locality is as follows:

The Northwest corner of this claim is 3234' East and 160' South of the Northwest corner of Section 6, T12S-R5W.

The undersigned claims the ground as described above and set forth on the attached 1" = 1500' outline map. This claim is not intended to encroach on any private property or land that is not open for location.

Located, dated and posted on the ground this 13th day of May, 2013.

Freeport-McMoRan Corp. (Owner)

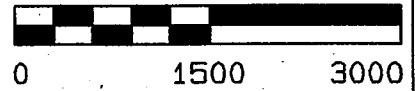
By: 
GEOMETRIX, LLC (Agent)

AMC 23795

"J118" CLAIM

LOCATION OF THE J100 THROUGH J124 MILL SITE CLAIMS

SCALE 1"=1500'

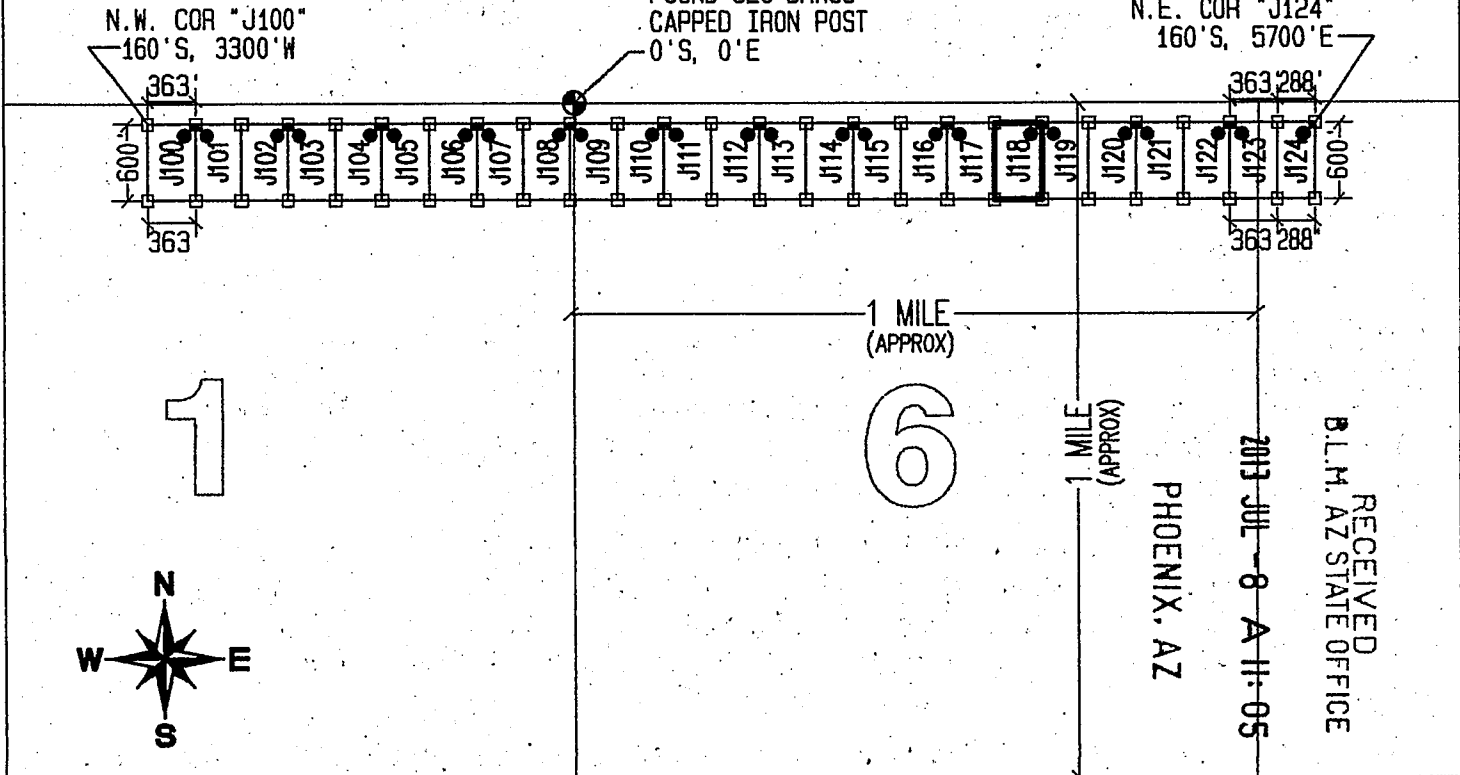


ALL CLAIMS ARE 600' IN LENGTH & 363' IN WIDTH
EXCEPT FOR J124 WHICH IS 600' IN LENGTH & 288' IN WIDTH
SITUATED IN SECTION 1 T12S-R6W, SECTIONS 5 & 6 T12S-R5W
PIMA COUNTY, ARIZONA

NW CORNER OF SECTION 6 T12S-R5W
FOUND GLO BRASS
CAPPED IRON POST
0'S, 0'E

N.W. COR "J100"
160'S, 3300'W

N.E. COR "J124"
160'S, 5700'E



RECEIVED
B.L.M. AZ STATE OFFICE
2013 JUL -8 A 11:05
PHOENIX, AZ

LEGEND

- INDICATES CORNER OF MILL SITE CLAIM.
SET 2"x2"x5' WOODEN POST (TYPICAL)
- INDICATES LOCATION MONUMENT SET 4' X 4' FROM CORNER OF MILL SITE CLAIM

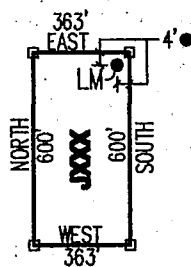
LOCATORS:

FREEPORT-MCMORAN CORP.
333 N. CENTRAL AVE.
PHOENIX, AZ 85004

Freeport-McMORAN
COPPER & GOLD

TYPICAL CLAIM DETAIL

EXCEPT FOR J124



NOT TO SCALE

LOCATED DURING THE MONTH
OF MAY, 2013

CLAIM STAKING PERFORMED BY:

GEOMETRIX LLC
LAND SURVEYING SERVICES
(628) 687-1900


AS AGENTS FOR FREEPORT-MCMORAN CORP.

AMC423795.3

Return to:
Freeport-McMoRan Corp.
333 N Central Ave
Phoenix, AZ 85004

**LOCATION NOTICE FOR MILL SITE CLAIM
STATE OF ARIZONA, COUNTY OF PIMA**

NOTICE IS HEREBY GIVEN that the *J119* mill site claim has been located by:
Freeport-McMoRan Corp.,
whose current mailing address is: 333 N Central Ave
Phoenix, AZ 85004.



This mill site claim consists of approximately 5 acres. The general course of this claim is **North to South** and it is situated in the Ajo Mining District, Pima County, Arizona. This claim is **600** feet in length and **363** feet in width. This claim is marked by five monuments, constructed of 2" x 2" wood posts extending 4' above the ground, one at each corner and one at the location monument for the claim.

The location monument on which the notice is posted is situated within:
Section 6, Township 12 South, Range 5 West, Gila and Salt River Meridian, Pima County, Arizona and this claim encompasses portions of the following quarter section(s), section(s), Township(s) and Range(s): **Northeast ¼, Section 6, T12S-R5W, G&SRM, Pima County, Arizona.**

The location monument is set inside the **Northwest** corner of the claim, approximately 4' **East** of the **West** line of the claim and 4' **South** of the **North** line of the claim.

The locality of this claim with reference to some natural object or permanent monument and additional information (if any) concerning its locality is as follows:

The Northwest corner of this claim is 3597' East and 160' South of the Northwest corner of Section 6, T12S-R5W.

The undersigned claims the ground as described above and set forth on the attached 1" = 1500' outline map. This claim is not intended to encroach on any private property or land that is not open for location.

Located, dated and posted on the ground this 13th day of May, 2013.

Freeport-McMoRan Corp. (Owner)

By: 
GEOMETRIX, LLC (Agent)

...AHC4-23796

"J119" CLAIM

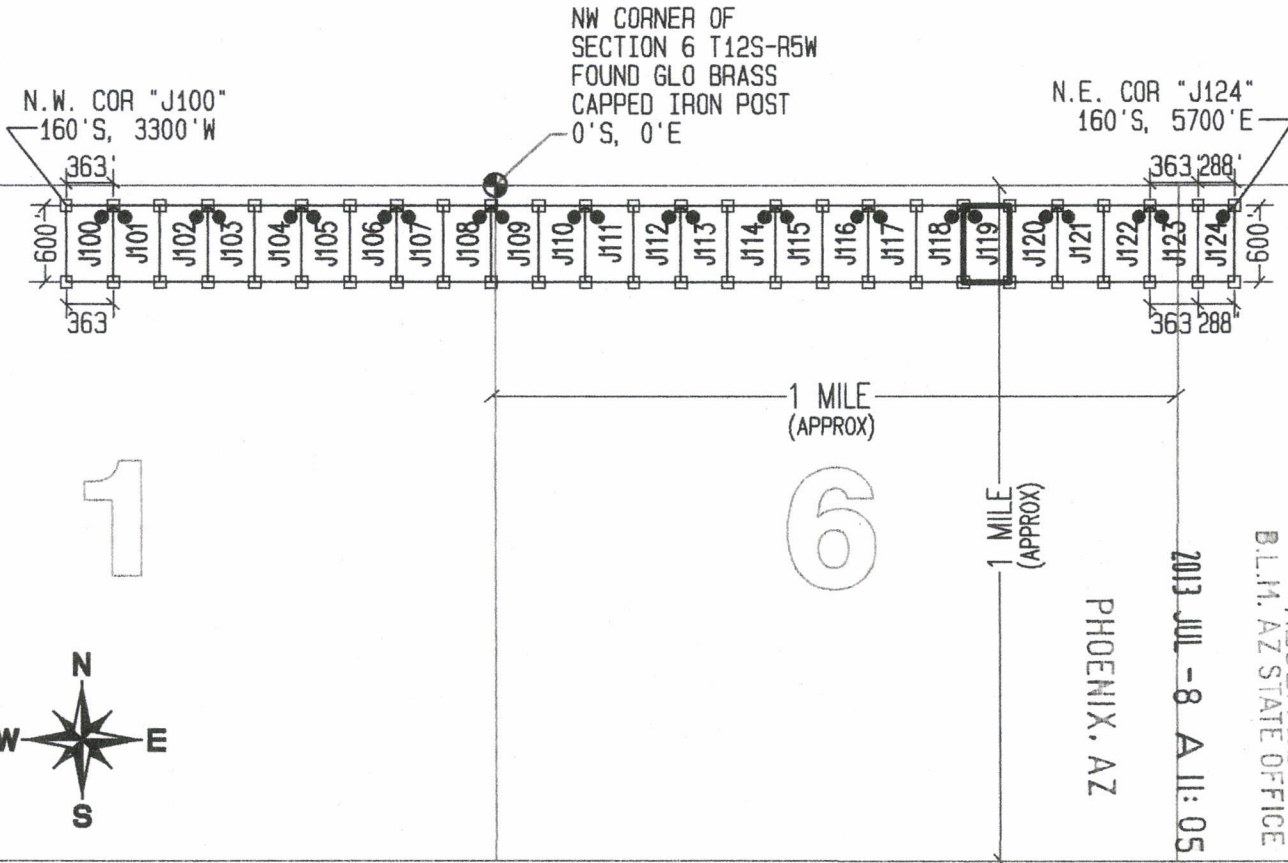
LOCATION OF THE J100 THROUGH J124 MILL SITE CLAIMS

SCALE 1"=1500'



0 1500 3000

ALL CLAIMS ARE 600' IN LENGTH & 363' IN WIDTH
EXCEPT FOR J124 WHICH IS 600' IN LENGTH & 288' IN WIDTH
SITUATED IN SECTION 1 T12S-R6W, SECTIONS 5 & 6 T12S-R5W
PIMA COUNTY, ARIZONA



LEGEND

- INDICATES CORNER OF MILL SITE CLAIM. SET 2"x2"x5' WOODEN POST (TYPICAL)
- INDICATES LOCATION MONUMENT SET 4' X 4' FROM CORNER OF MILL SITE CLAIM

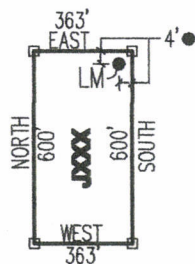
LOCATORS:

FREEPORT-MCMORAN CORP.
333 N. CENTRAL AVE.
PHOENIX, AZ 85004

FREEPORT-MCMORAN
COPPER & GOLD

TYPICAL CLAIM DETAIL

EXCEPT FOR J124



NOT TO SCALE

LOCATED DURING THE MONTH
OF MAY, 2013

CLAIM STAKING PERFORMED BY:

GEOMETRIX LLC
LAND SURVEYING SERVICES
(928) 567-1900

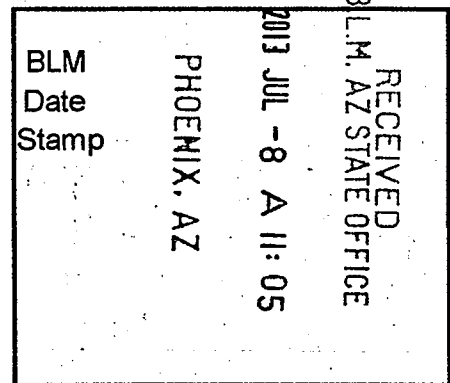
AS AGENTS FOR FREEPORT-MCMORAN CORP.

AMC423796

Return to:
Freeport-McMoRan Corp.
333 N Central Ave
Phoenix, AZ 85004

**LOCATION NOTICE FOR MILL SITE CLAIM
STATE OF ARIZONA, COUNTY OF PIMA**

NOTICE IS HEREBY GIVEN that the **J120** mill site claim has been located by:
Freeport-McMoRan Corp.,
whose current mailing address is: 333 N Central Ave
Phoenix, AZ 85004.



This mill site claim consists of approximately 5 acres. The general course of this claim is **North to South** and it is situated in the Ajo Mining District, Pima County, Arizona. This claim is **600** feet in length and **363** feet in width. This claim is marked by five monuments, constructed of 2" x 2" wood posts extending 4' above the ground, one at each corner and one at the location monument for the claim.

The location monument on which the notice is posted is situated within:
Section 6, Township 12 South, Range 5 West, Gila and Salt River Meridian, Pima County, Arizona and this claim encompasses portions of the following quarter section(s), section(s), Township(s) and Range(s): **Northeast 1/4, Section 6, T12S-R5W, G&SRM, Pima County, Arizona.**

The location monument is set inside the **Northeast** corner of the claim, approximately 4' **West** of the **East** line of the claim and 4' **South** of the **North** line of the claim.


The locality of this claim with reference to some natural object or permanent monument and additional information (if any) concerning its locality is as follows:

The Northwest corner of this claim is 3960' East and 160' South of the Northwest corner of Section 6, T12S-R5W.

The undersigned claims the ground as described above and set forth on the attached 1" = 1500' outline map. This claim is not intended to encroach on any private property or land that is not open for location.

Located, dated and posted on the ground this 13th day of May, 2013.

Freeport-McMoRan Corp. (Owner)

By: 
GEOMETRIX, LLC (Agent)

AMC423797

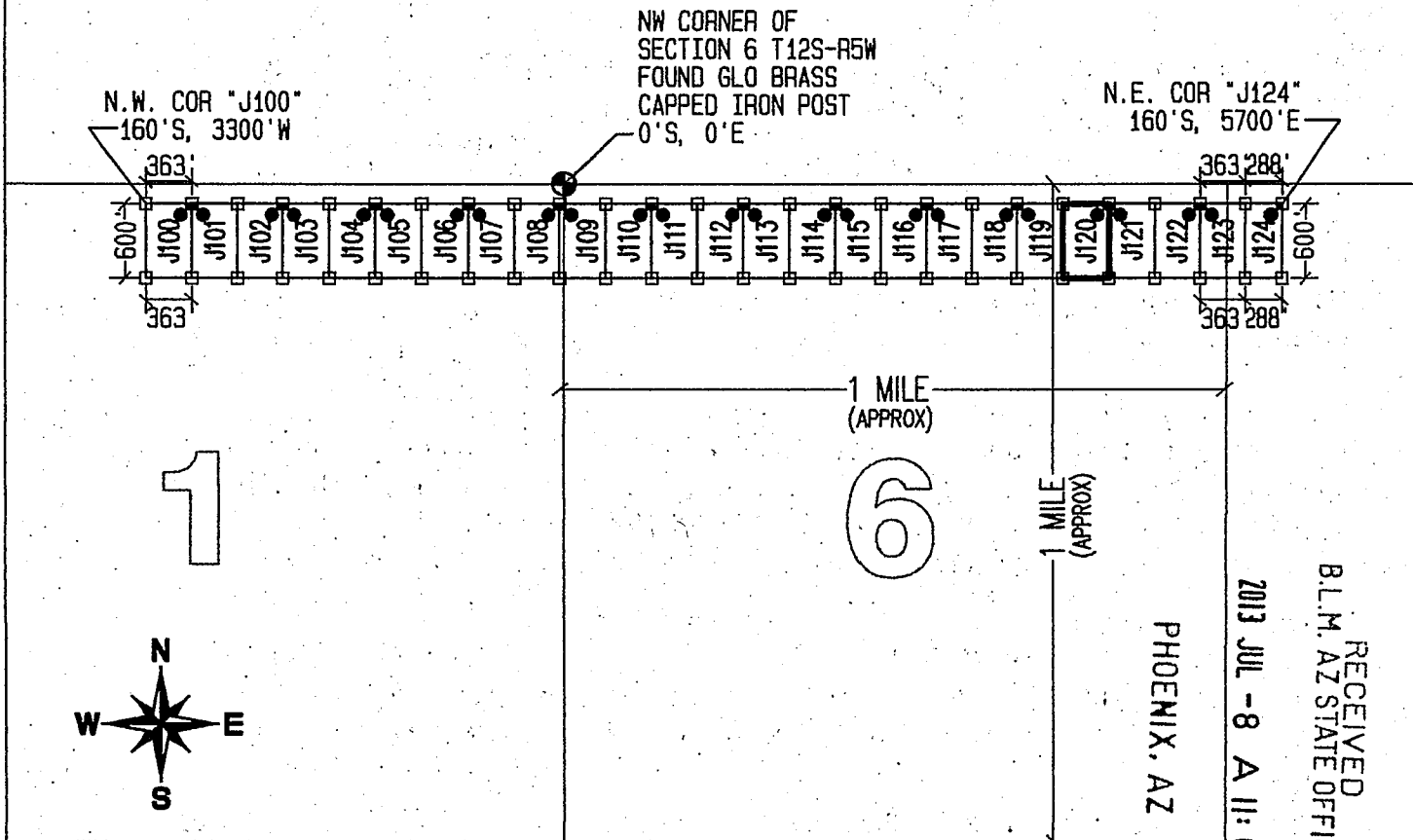
"J120" CLAIM

LOCATION OF THE J100 THROUGH J124 MILL SITE CLAIMS

SCALE 1"=1500'



ALL CLAIMS ARE 600' IN LENGTH & 363' IN WIDTH
EXCEPT FOR J124 WHICH IS 600' IN LENGTH & 288' IN WIDTH
SITUATED IN SECTION 1 T12S-R6W, SECTIONS 5 & 6 T12S-R5W
PIMA COUNTY, ARIZONA



RECEIVED
B.L.M. AZ STATE OFFICE
PHOENIX, AZ
2013 JUL - 8 A 11: 05

LEGEND

- INDICATES CORNER OF MILL SITE CLAIM. SET 2"x2"x5' WOODEN POST (TYPICAL)
- INDICATES LOCATION MONUMENT SET 4' X 4' FROM CORNER OF MILL SITE CLAIM

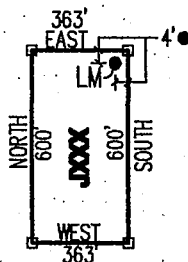
LOCATORS:

FREEPORT-MCMORAN CORP.
333 N. CENTRAL AVE.
PHOENIX, AZ 85004

Freeport-McMORAN
COPPER & GOLD

TYPICAL CLAIM DETAIL

EXCEPT FOR J124



LOCATED DURING THE MONTH
OF MAY, 2013

CLAIM STAKING PERFORMED BY:

GEOMETRIX LLC
LAND SURVEYING SERVICES
(828) 667-1600


AS AGENTS FOR FREEPORT-MCMORAN CORP.

ANCH 23797

Return to:
Freeport-McMoRan Corp.
333 N Central Ave
Phoenix, AZ 85004

**LOCATION NOTICE FOR MILL SITE CLAIM
STATE OF ARIZONA, COUNTY OF PIMA**

NOTICE IS HEREBY GIVEN that the **J121** mill site claim has been located by:
Freeport-McMoRan Corp.,
whose current mailing address is: 333 N Central Ave
Phoenix, AZ 85004.



This mill site claim consists of approximately 5 acres.
The general course of this claim is **North to South** and it is situated in the Ajo Mining District, Pima County, Arizona. This claim is **600** feet in length and **363** feet in width. This claim is marked by five monuments, constructed of 2" x 2" wood posts extending 4' above the ground, one at each corner and one at the location monument for the claim.

The location monument on which the notice is posted is situated within:
Section 6, Township 12 South, Range 5 West, Gila and Salt River Meridian, Pima County, Arizona and this claim encompasses portions of the following quarter section(s), section(s), Township(s) and Range(s): **Northeast ¼, Section 6, T12S-R5W, G&SRM, Pima County, Arizona.**

The location monument is set inside the **Northwest** corner of the claim, approximately 4' **East** of the **West** line of the claim and 4' **South** of the **North** line of the claim.

The locality of this claim with reference to some natural object or permanent monument and additional information (if any) concerning its locality is as follows:

The Northwest corner of this claim is 4323' East and 160' South of the Northwest corner of Section 6, T12S-R5W.

The undersigned claims the ground as described above and set forth on the attached 1" = 1500' outline map. This claim is not intended to encroach on any private property or land that is not open for location.

Located, dated and posted on the ground this 13th day of May, 2013.

Freeport-McMoRan Corp. (Owner)

By: 
GEOMETRIX, LLC (Agent)

AMC 4237198

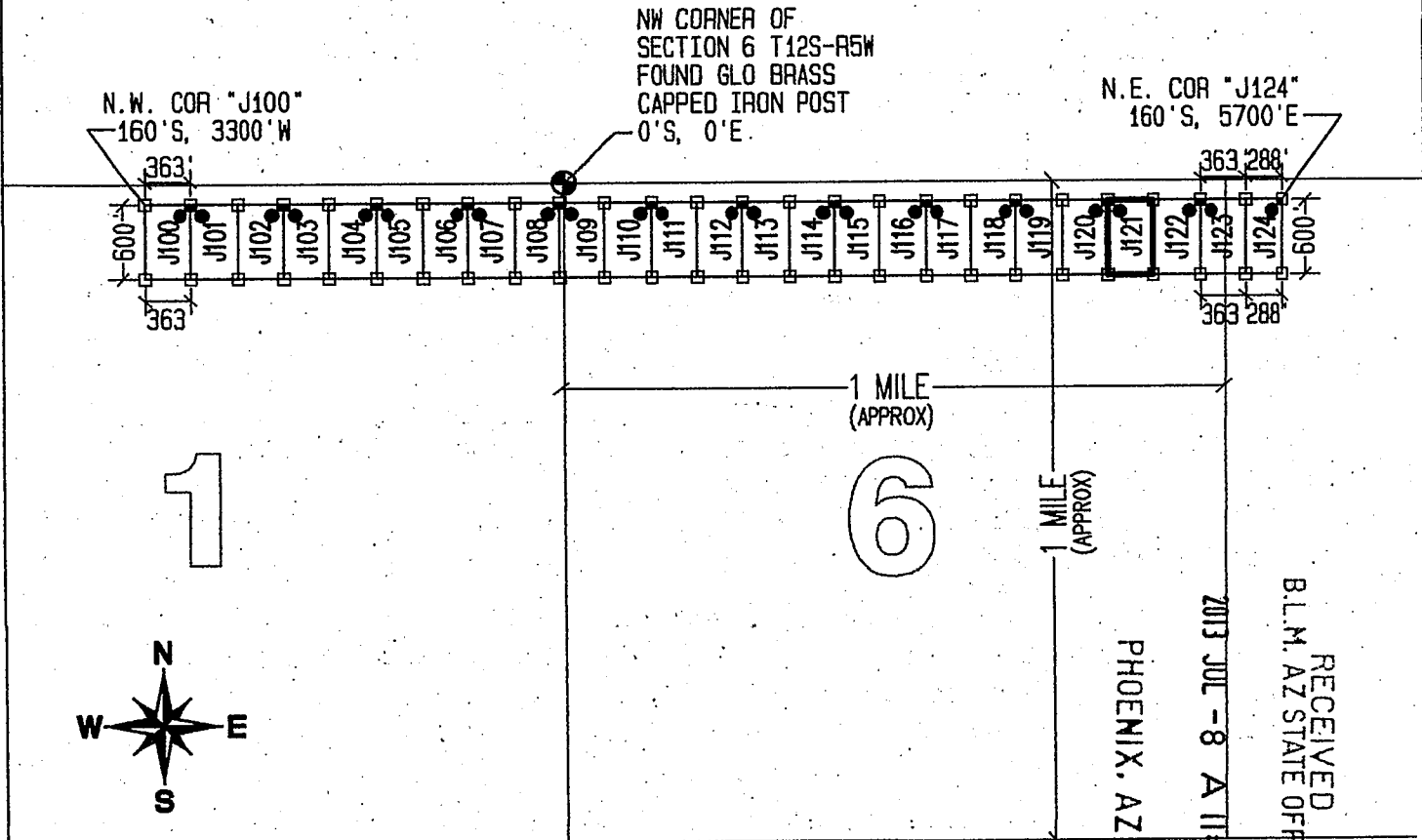
"J121" CLAIM

LOCATION OF THE J100 THROUGH J124 MILL SITE CLAIMS

SCALE 1"=1500'



ALL CLAIMS ARE 600' IN LENGTH & 363' IN WIDTH
EXCEPT FOR J124 WHICH IS 600' IN LENGTH & 288' IN WIDTH
SITUATED IN SECTION 1 T12S-R6W, SECTIONS 5 & 6 T12S-R5W
PIMA COUNTY, ARIZONA



RECEIVED
B.L.M. AZ STATE OFFICE
2013 JUL -8 A 11:05
PHOENIX, AZ

LEGEND

- INDICATES CORNER OF MILL SITE CLAIM. SET 2"x2"x5' WOODEN POST (TYPICAL)
- INDICATES LOCATION MONUMENT SET 4' X 4' FROM CORNER OF MILL SITE CLAIM

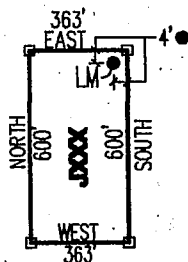
LOCATORS:

FREEPORT-MCMORAN CORP.
333 N. CENTRAL AVE.
PHOENIX, AZ 85004

FV FREEPORT-MCMORAN
COPPER & GOLD

TYPICAL CLAIM DETAIL

EXCEPT FOR J124



NOT TO SCALE

LOCATED DURING THE MONTH
OF MAY, 2013

CLAIM STAKING PERFORMED BY:

GEOMETRIX LLC
LAND SURVEYING SERVICES
(928) 587-1900

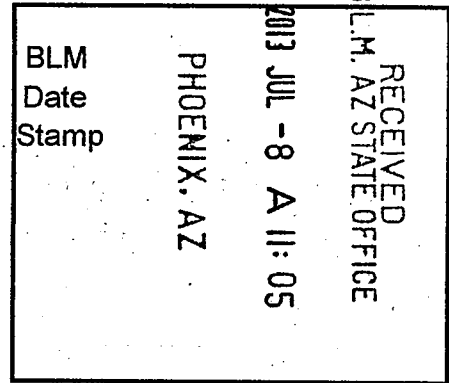
AS AGENTS FOR FREEPORT-MCMORAN CORP.

... A1101123198

Return to:
Freeport-McMoRan Corp.
333 N Central Ave
Phoenix, AZ 85004

**LOCATION NOTICE FOR MILL SITE CLAIM
STATE OF ARIZONA, COUNTY OF PIMA**

NOTICE IS HEREBY GIVEN that the **J122** mill site claim has been located by:
Freeport-McMoRan Corp.,
whose current mailing address is: 333 N Central Ave
Phoenix, AZ 85004.



This mill site claim consists of approximately 5 acres.
The general course of this claim is **North to South** and it is situated in the Ajo Mining District, Pima County, Arizona. This claim is **600** feet in length and **363** feet in width. This claim is marked by five monuments, constructed of 2" x 2" wood posts extending 4' above the ground, one at each corner and one at the location monument for the claim.

The location monument on which the notice is posted is situated within:
Section 6, Township 12 South, Range 5 West, Gila and Salt River Meridian, Pima County, Arizona and this claim encompasses portions of the following quarter section(s), section(s), Township(s) and Range(s): **Northeast ¼, Section 6, T12S-R5W, G&SRM, Pima County, Arizona.**

The location monument is set inside the **Northeast** corner of the claim, approximately 4' **West** of the **East** line of the claim and 4' **South** of the **North** line of the claim.

The locality of this claim with reference to some natural object or permanent monument and additional information (if any) concerning its locality is as follows:

The Northwest corner of this claim is 4686' East and 160' South of the Northwest corner of Section 6, T12S-R5W.

The undersigned claims the ground as described above and set forth on the attached 1" = 1500' outline map. This claim is not intended to encroach on any private property or land that is not open for location.

Located, dated and posted on the ground this 13th day of May, 2013.

Freeport-McMoRan Corp. (Owner)

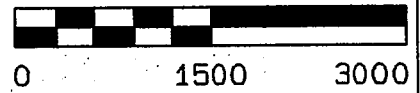
By: 
GEOMETRIX, LLC (Agent)

AMC 423199

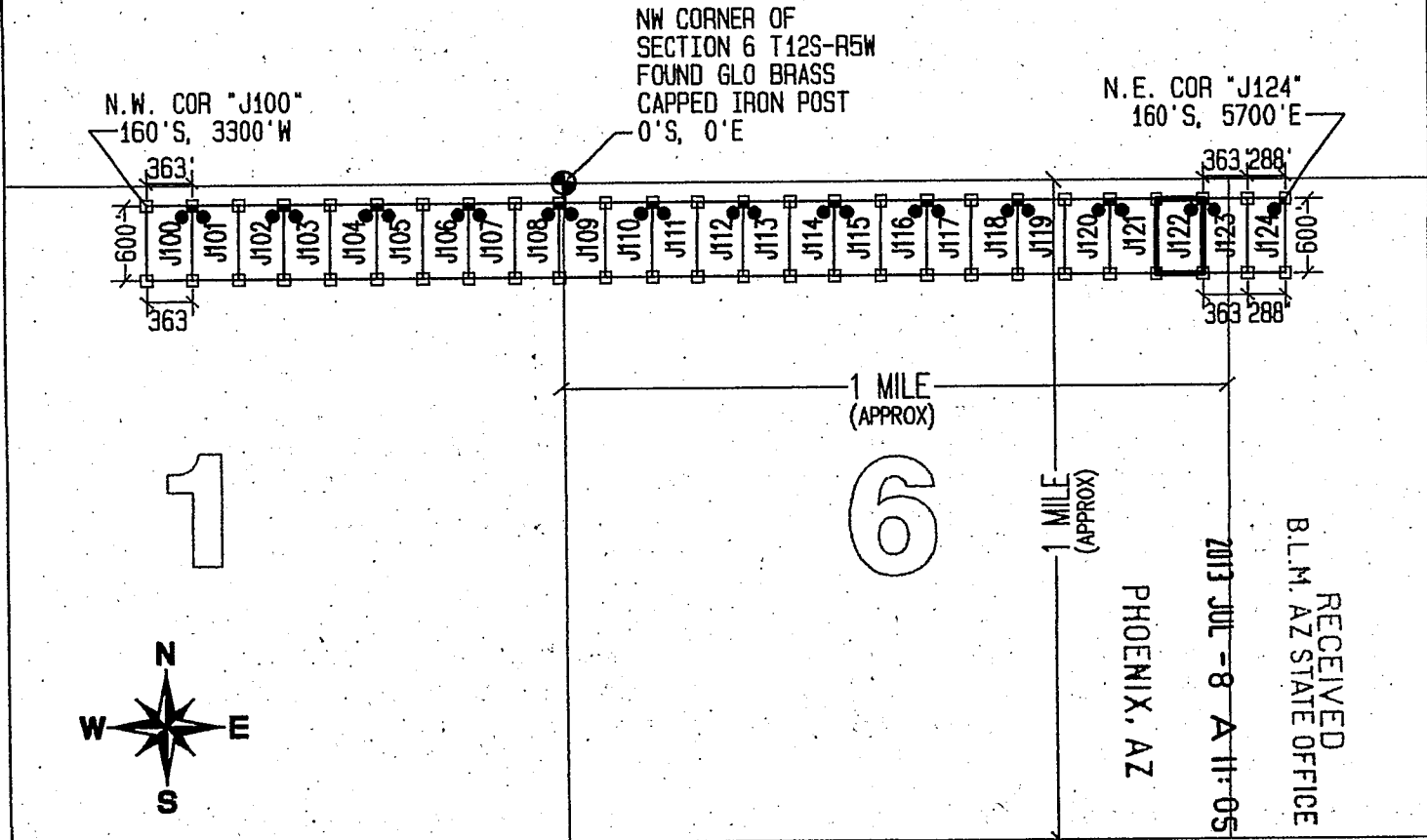
"J122" CLAIM

LOCATION OF THE J100 THROUGH J124 MILL SITE CLAIMS

SCALE 1" = 1500'



ALL CLAIMS ARE 600' IN LENGTH & 363' IN WIDTH
EXCEPT FOR J124 WHICH IS 600' IN LENGTH & 288' IN WIDTH
SITUATED IN SECTION 1 T12S-R6W, SECTIONS 5 & 6 T12S-R5W
PIMA COUNTY, ARIZONA



LEGEND

- INDICATES CORNER OF MILL SITE CLAIM. SET 2" X 2" X 5' WOODEN POST (TYPICAL)
- INDICATES LOCATION MONUMENT SET 4' X 4' FROM CORNER OF MILL SITE CLAIM

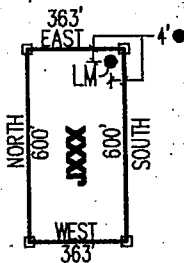
LOCATORS:

FREEPORT-MCMORAN CORP.
333 N. CENTRAL AVE.
PHOENIX, AZ 85004

FM FREEPORT-MCMORAN
COPPER & GOLD

TYPICAL CLAIM DETAIL

EXCEPT FOR J124



NOT TO SCALE

LOCATED DURING THE MONTH
OF MAY, 2013

CLAIM STAKING PERFORMED BY:

GEOMETRIX LLC
LAND SURVEYING SERVICES
(928) 687-1000

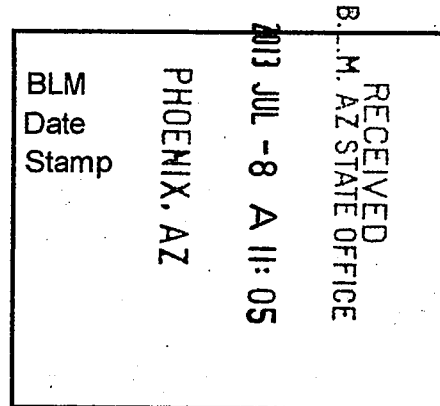
AS AGENTS FOR FREEPORT-MCMORAN CORP.

ANG 423799

Return to:
Freeport-McMoRan Corp.
333 N Central Ave
Phoenix, AZ 85004

**LOCATION NOTICE FOR MILL SITE CLAIM
STATE OF ARIZONA, COUNTY OF PIMA**

NOTICE IS HEREBY GIVEN that the *J123* mill site claim has been located by:
Freeport-McMoRan Corp.,
whose current mailing address is: 333 N Central Ave
Phoenix, AZ 85004.



This mill site claim consists of approximately 5 acres.

The general course of this claim is **North to South** and it is situated in the Ajo Mining District, Pima County, Arizona. This claim is **600** feet in length and **363** feet in width. This claim is marked by five monuments, constructed of 2" x 2" wood posts extending 4' above the ground, one at each corner and one at the location monument for the claim.

The location monument on which the notice is posted is situated within:

Section 6, Township 12 South, Range 5 West, Gila and Salt River Meridian, Pima County, Arizona and this claim encompasses portions of the following quarter section(s), section(s), Township(s) and Range(s): **Northeast ¼, Section 6 & Northwest ¼, Section 5, T12S-R5W, G&SRM, Pima County, Arizona.**

The location monument is set inside the **Northwest** corner of the claim, approximately 4' **East** of the **West** line of the claim and 4' **South** of the **North** line of the claim.

The locality of this claim with reference to some natural object or permanent monument and additional information (if any) concerning its locality is as follows:

The Northwest corner of this claim is 5049' East and 160' South of the Northwest corner of Section 6, T12S-R5W.

The undersigned claims the ground as described above and set forth on the attached 1" = 1500' outline map. This claim is not intended to encroach on any private property or land that is not open for location.

Located, dated and posted on the ground this 13th day of May, 2013.

Freeport-McMoRan Corp. (Owner)

By: 
GEOMETRIX, LLC (Agent)

AMC 4-238010

"J123" CLAIM

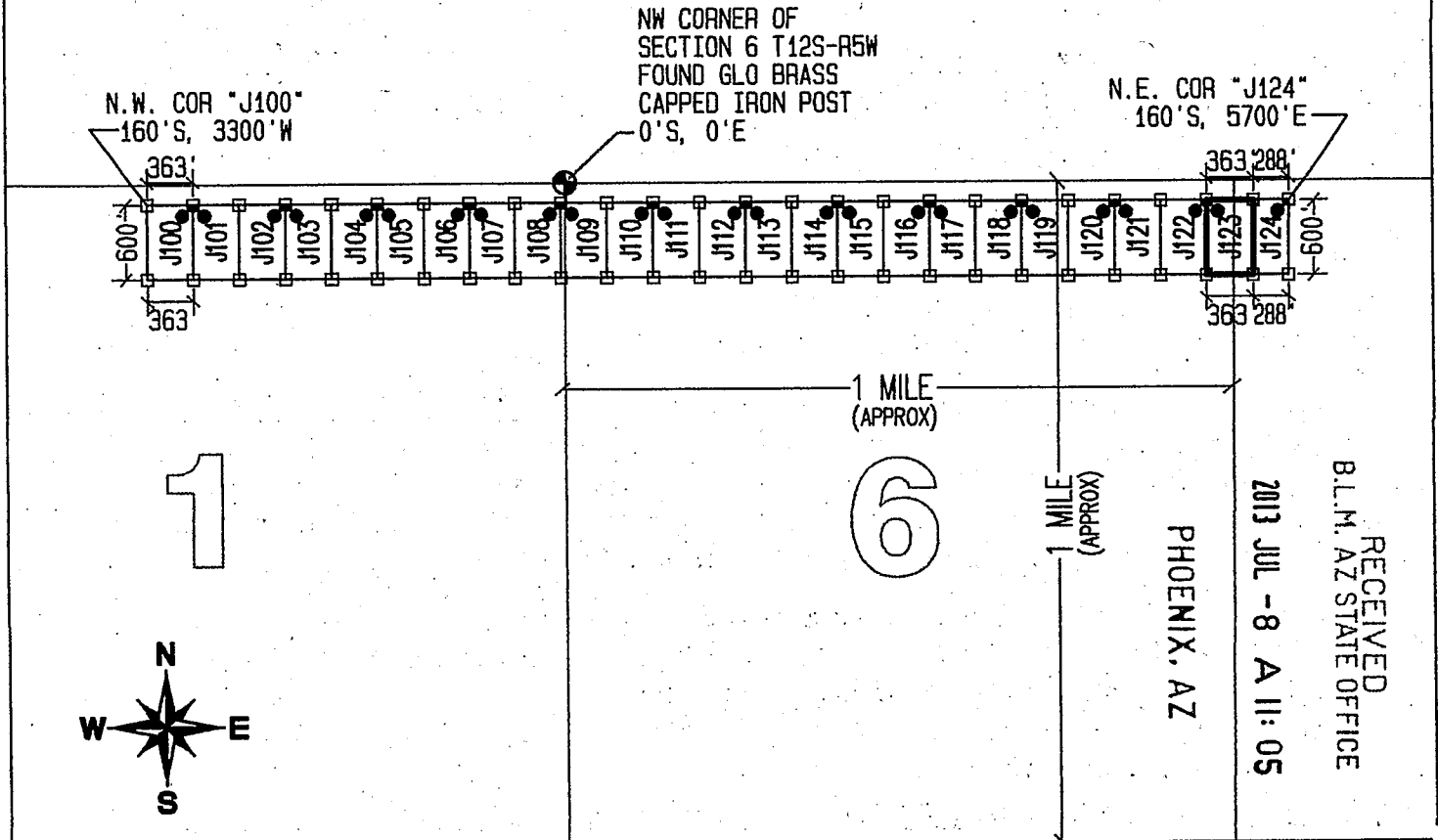
LOCATION OF THE J100 THROUGH J124 MILL SITE CLAIMS

SCALE 1"=1500'



0 1500 3000

ALL CLAIMS ARE 600' IN LENGTH & 363' IN WIDTH
EXCEPT FOR J124 WHICH IS 600' IN LENGTH & 288' IN WIDTH
SITUATED IN SECTION 1 T12S-R6W, SECTIONS 5 & 6 T12S-R5W
PIMA COUNTY, ARIZONA.



LEGEND

- INDICATES CORNER OF MILL SITE CLAIM. SET 2"x2"x5' WOODEN POST (TYPICAL)
- INDICATES LOCATION MONUMENT SET 4' X 4' FROM CORNER OF MILL SITE CLAIM

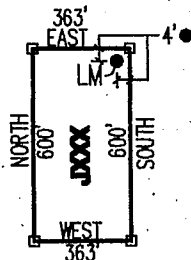
LOCATORS:

FREEPORT-MCMORAN CORP.
333 N. CENTRAL AVE.
PHOENIX, AZ 85004

FV FREEPORT-MCMORAN
COPPER & GOLD

TYPICAL CLAIM DETAIL

EXCEPT FOR J124



LOCATED DURING THE MONTH
OF MAY, 2013

CLAIM STAKING PERFORMED BY:

GEOMETRIX LLC
LAND SURVEYING SERVICES
(928) 687-1900


AS AGENTS FOR FREEPORT-MCMORAN CORP.

ANCH 23800

Return to:
Freeport-McMoRan Corp.
333 N Central Ave
Phoenix, AZ 85004

**LOCATION NOTICE FOR MILL SITE CLAIM
STATE OF ARIZONA, COUNTY OF PIMA**

NOTICE IS HEREBY GIVEN that the **J124** mill site claim has been located by:
Freeport-McMoRan Corp.,
whose current mailing address is: 333 N Central Ave
Phoenix, AZ 85004.



This mill site claim consists of approximately 3.97 acres.

The general course of this claim is **North to South** and it is situated in the Ajo Mining District, Pima County, Arizona. This claim is **600** feet in length and **288** feet in width. This claim is marked by five monuments, constructed of 2" x 2" wood posts extending 4' above the ground, one at each corner and one at the location monument for the claim.

The location monument on which the notice is posted is situated within:

Section 5, Township 12 South, Range 5 West, Gila and Salt River Meridian, Pima County, Arizona and this claim encompasses portions of the following quarter section(s), section(s), Township(s) and Range(s): **Northwest ¼, Section 5 & Northeast ¼, Section 6, T12S-R5W, G&SRM, Pima County, Arizona.**

The location monument is set inside the **Northeast** corner of the claim, approximately 4' **West** of the **East** line of the claim and 4' **South** of the **North** line of the claim.


The locality of this claim with reference to some natural object or permanent monument and additional information (if any) concerning its locality is as follows:

The Northwest corner of this claim is 5412' East and 160' South of the Northwest corner of Section 6, T12S-R5W.

The undersigned claims the ground as described above and set forth on the attached 1" = 1500' outline map. This claim is not intended to encroach on any private property or land that is not open for location.

Located, dated and posted on the ground this 13th day of May, 2013.

Freeport-McMoRan Corp. (Owner)

By: 
GEOMETRIX, LLC (Agent)

AMC423801

"J124" CLAIM

LOCATION OF THE J100 THROUGH J124 MILL SITE CLAIMS

SCALE 1"=1500'

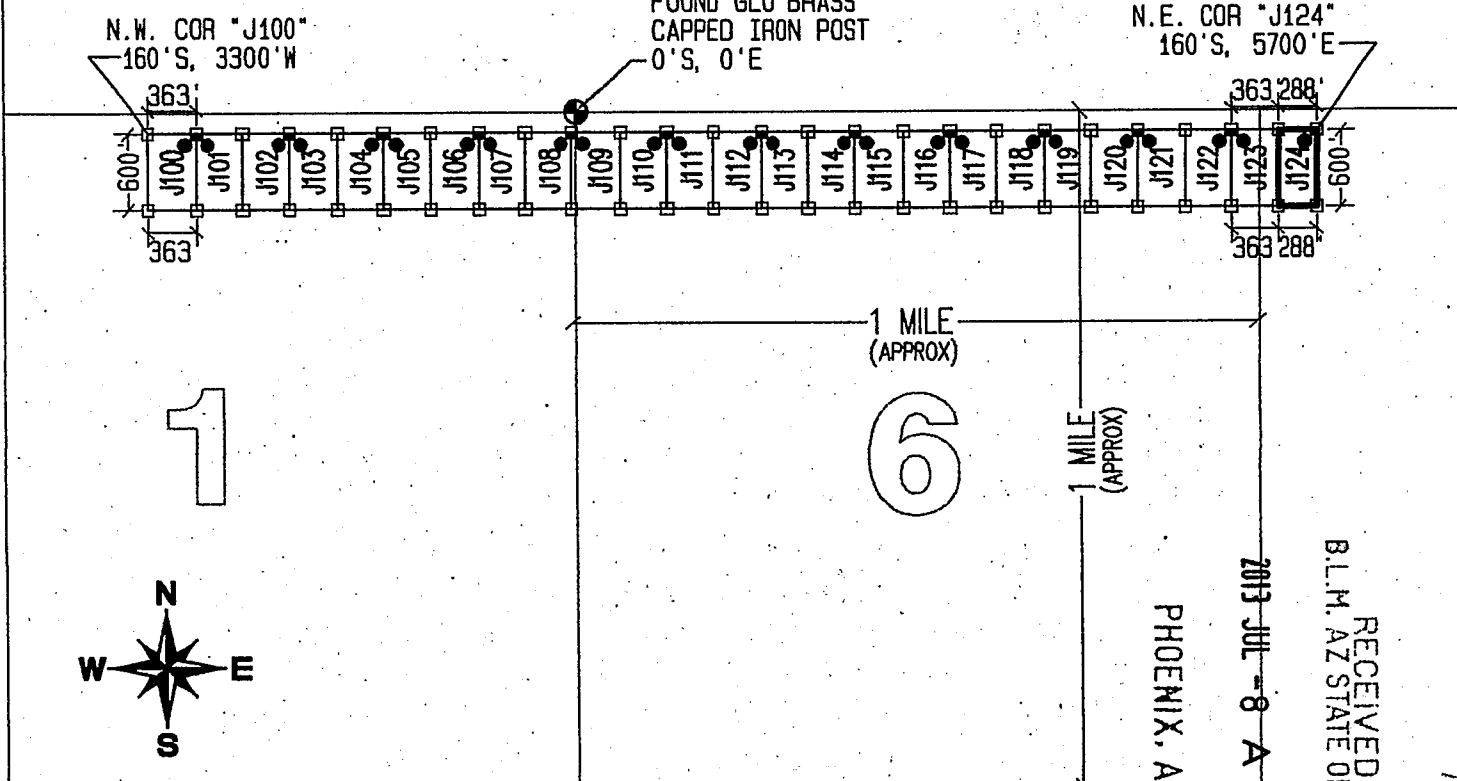


ALL CLAIMS ARE 600' IN LENGTH & 363' IN WIDTH.
EXCEPT FOR J124 WHICH IS 600' IN LENGTH & 288' IN WIDTH.
SITUATED IN SECTION 1 T12S-R6W, SECTIONS 5 & 6 T12S-R5W
PIMA COUNTY, ARIZONA

NW CORNER OF SECTION 6 T12S-R5W
FOUND GLO BRASS
CAPPED IRON POST
0'S, 0'E

N.W. COR "J100"
160'S, 3300'W

N.E. COR "J124"
160'S, 5700'E



LEGEND

- INDICATES CORNER OF MILL SITE CLAIM. SET 2"x2"x5' WOODEN POST (TYPICAL)
- INDICATES LOCATION MONUMENT SET 4' X 4' FROM CORNER OF MILL SITE CLAIM

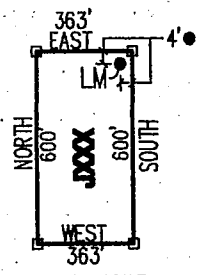
LOCATORS:

FREEPORT-MCMORAN CORP.
333 N. CENTRAL AVE.
PHOENIX, AZ 85004

FM FREEPORT-MCMORAN COPPER & GOLD

TYPICAL CLAIM DETAIL

EXCEPT FOR J124



NOT TO SCALE

LOCATED DURING THE MONTH OF MAY, 2013

CLAIM STAKING PERFORMED BY:




AS AGENTS FOR FREEPORT-MCMORAN CORP.

AMC423801

Return to:
Freeport-McMoRan Corp.
333 N Central Ave
Phoenix, AZ 85004

**LOCATION NOTICE FOR MILL SITE CLAIM
STATE OF ARIZONA, COUNTY OF PIMA**

NOTICE IS HEREBY GIVEN that the *K100* mill site claim has been located by:
Freeport-McMoRan Corp.,
whose current mailing address is: 333 N Central Ave
Phoenix, AZ 85004.



This mill site claim consists of approximately 5 acres. The general course of this claim is **North to South** and it is situated in the Ajo Mining District, Pima County, Arizona. This claim is **600** feet in length and **363** feet in width. This claim is marked by five monuments, constructed of 2" x 2" wood posts extending 4' above the ground, one at each corner and one at the location monument for the claim.

The location monument on which the notice is posted is situated within: **Section 6, Township 12 South, Range 5 West**, Gila and Salt River Meridian, Pima County, Arizona and this claim encompasses portions of the following quarter section(s), section(s), Township(s) and Range(s): **Northeast ¼, Section 6, T12S-R5W, G&SRM, Pima County, Arizona.**

The location monument is set inside the **Southwest** corner of the claim, approximately 4' **East** of the **West** line of the claim and 4' **North** of the **South** line of the claim.

The locality of this claim with reference to some natural object or permanent monument and additional information (if any) concerning its locality is as follows:

The Northwest corner of this claim is 4323' East and 760' South of the Northwest corner of Section 6, T12S-R5W.

The undersigned claims the ground as described above and set forth on the attached 1" = 1000' outline map. This claim is not intended to encroach on any private property or land that is not open for location.

Located, dated and posted on the ground this 14th day of May, 2013.

Freeport-McMoRan Corp. (Owner)

By: 
GEOMETRIX, LLC (Agent)

AMC123802

"K100" CLAIM

LOCATION OF THE K100 THROUGH K127 MILL SITE CLAIMS

SCALE 1"=1000'



ALL CLAIMS ARE 600' IN LENGTH & 363' IN WIDTH
EXCEPT FOR K103, K107, K111, K115, K119, K123 & K127 WHICH ARE 600' IN LENGTH & 288' IN WIDTH
SITUATED IN SECTIONS 5 & 6 T12S-R5W
PIMA COUNTY, ARIZONA

NW CORNER OF SECTION 6 T12S-R5W
FOUND GLO BRASS CAPPED IRON POST
0'S, 0'E


N.W. COR "K100"
760'S, 4323'E

N.E. COR "K103"
760'S, 5700'E

1 MILE (APPROX)

1 MILE (APPROX)

6



2013 JUL - 8 A 11:06

RECEIVED
B.L.M. AZ STATE OFFICE

PHOENIX, AZ

S.W. COR "K124"
4960'S, 4323'E

S.E. COR "K127"
4960'S, 5700'E

LEGEND

- INDICATES CORNER OF MILL SITE CLAIM.
SET 2"x2"x5' WOODEN POST (TYPICAL)
- INDICATES LOCATION MONUMENT SET 4' X 4' FROM CORNER OF MILL SITE CLAIM

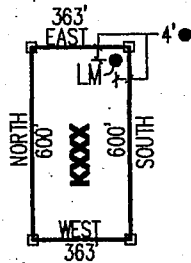
LOCATORS:

FREEPORT-MCMORAN CORP.
333 N. CENTRAL AVE.
PHOENIX, AZ 85004

FM FREEPORT-MCMORAN
COPPER & GOLD

TYPICAL CLAIM DETAIL

EXCEPT FOR K103, K107, K111, K115, K119, K123 & K127



NOT TO SCALE

LOCATED DURING THE MONTH OF MAY, 2013

CLAIM STAKING PERFORMED BY:

GEOMETRIX LLC
LAND SURVEYING SERVICES
(928) 557-1900


AS AGENTS FOR FREEPORT-MCMORAN CORP.

AHC423802

Return to:
Freeport-McMoRan Corp.
333 N Central Ave
Phoenix, AZ 85004

**LOCATION NOTICE FOR MILL SITE CLAIM
STATE OF ARIZONA, COUNTY OF PIMA**

NOTICE IS HEREBY GIVEN that the **K101** mill site claim has been located by:
Freeport-McMoRan Corp.,
whose current mailing address is: 333 N Central Ave
Phoenix, AZ 85004.



This mill site claim consists of approximately 5 acres. The general course of this claim is **North to South** and it is situated in the Ajo Mining District, Pima County, Arizona. This claim is **600** feet in length and **363** feet in width. This claim is marked by five monuments, constructed of 2" x 2" wood posts extending 4' above the ground, one at each corner and one at the location monument for the claim.

The location monument on which the notice is posted is situated within:
Section 6, Township 12 South, Range 5 West, Gila and Salt River Meridian, Pima County, Arizona and this claim encompasses portions of the following quarter section(s), section(s), Township(s) and Range(s): **Northeast ¼, Section 6, T12S-R5W, G&SRM, Pima County, Arizona.**

The location monument is set inside the **Southeast** corner of the claim, approximately 4' **West** of the **East** line of the claim and 4' **North** of the **South** line of the claim.

The locality of this claim with reference to some natural object or permanent monument and additional information (if any) concerning its locality is as follows:

The Northwest corner of this claim is 4686' East and 760' South of the Northwest corner of Section 6, T12S-R5W.

The undersigned claims the ground as described above and set forth on the attached 1" = 1000' outline map. This claim is not intended to encroach on any private property or land that is not open for location.

Located, dated and posted on the ground this 14th day of May, 2013.

Freeport-McMoRan Corp. (Owner)

By: 
GEOMETRIX, LLC (Agent)

ANC423803

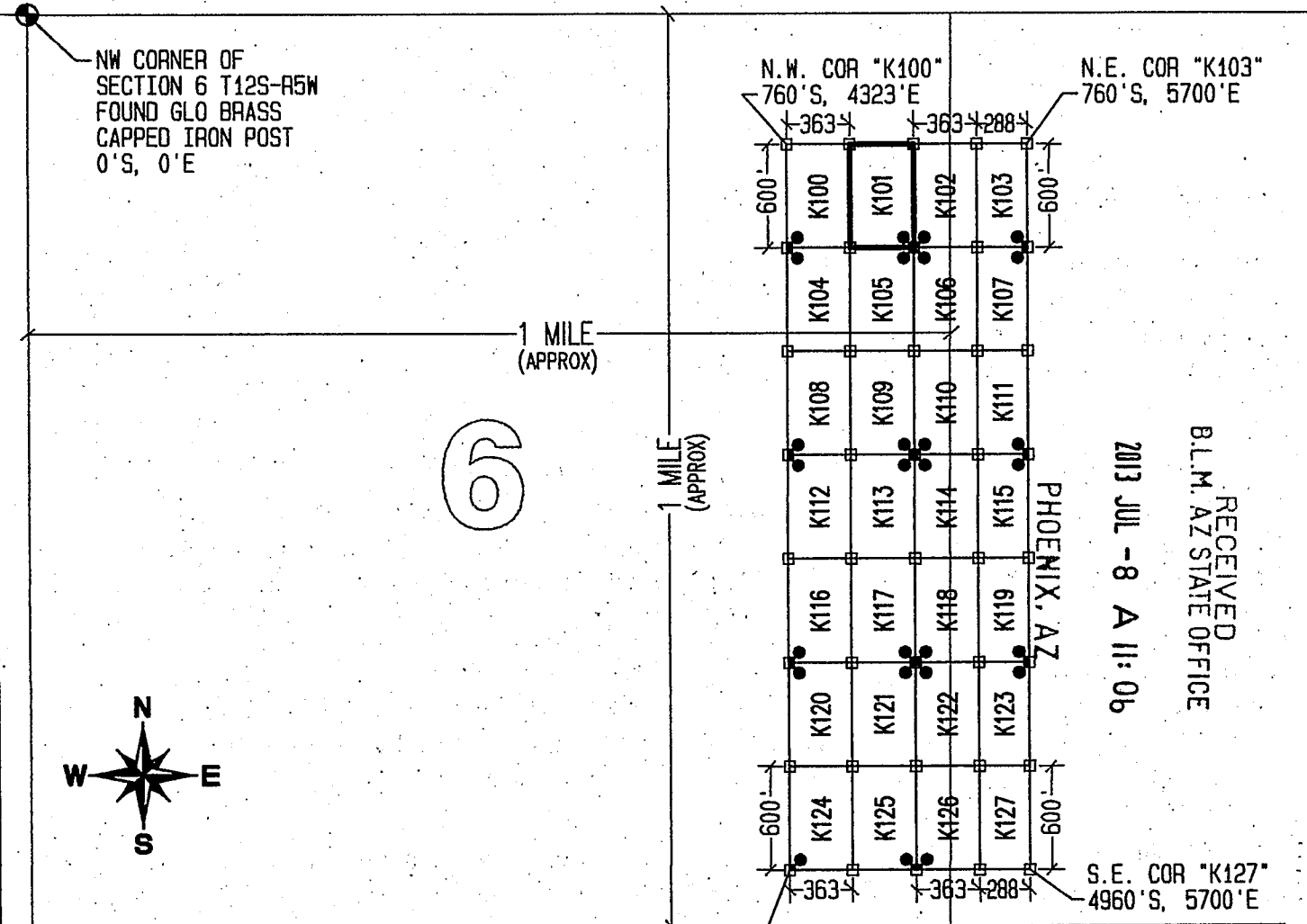
"K101" CLAIM

LOCATION OF THE K100 THROUGH K127 MILL SITE CLAIMS

SCALE 1"=1000'



ALL CLAIMS ARE 600' IN LENGTH & 363' IN WIDTH
EXCEPT FOR K103, K107, K111, K115, K119, K123 & K127 WHICH ARE 600' IN LENGTH & 288' IN WIDTH
SITUATED IN SECTIONS 5 & 6 T12S-R5W
PIMA COUNTY, ARIZONA



LEGEND

- INDICATES CORNER OF MILL SITE CLAIM. SET 2"x2"x5' WOODEN POST (TYPICAL)
- INDICATES LOCATION MONUMENT SET 4' X 4' FROM CORNER OF MILL SITE CLAIM

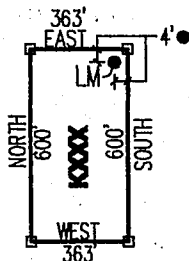
LOCATORS:

FREEPORT-MCMORAN CORP.
333 N. CENTRAL AVE.
PHOENIX, AZ 85004

FREEPORT-MCMORAN
COPPER & GOLD

TYPICAL CLAIM DETAIL

EXCEPT FOR K103, K107, K111, K115, K119, K123 & K127



NOT TO SCALE

LOCATED DURING THE MONTH
OF MAY, 2013

CLAIM STAKING PERFORMED BY:

GEOMETRIX LLC
LAND SURVEYING SERVICES
(228) 557-1900


AS AGENTS FOR FREEPORT-MCMORAN CORP.

AHC423803

Return to:
Freeport-McMoRan Corp.
333 N Central Ave
Phoenix, AZ 85004

**LOCATION NOTICE FOR MILL SITE CLAIM
STATE OF ARIZONA, COUNTY OF PIMA**

NOTICE IS HEREBY GIVEN that the **K102** mill site claim has been located by:
Freeport-McMoRan Corp.,
whose current mailing address is: 333 N Central Ave
Phoenix, AZ 85004.



This mill site claim consists of approximately 5 acres.
The general course of this claim is **North to South** and it is situated in the Ajo Mining District, Pima County, Arizona. This claim is **600** feet in length and **363** feet in width. This claim is marked by five monuments, constructed of 2" x 2" wood posts extending 4' above the ground, one at each corner and one at the location monument for the claim.

The location monument on which the notice is posted is situated within:
Section 6, Township 12 South, Range 5 West, Gila and Salt River Meridian, Pima County, Arizona and this claim encompasses portions of the following quarter section(s), section(s), Township(s) and Range(s): **Northeast 1/4, Section 6 & Northwest 1/4, Section 5, T12S-R5W, G&SRM, Pima County, Arizona.**

The location monument is set inside the **Southwest** corner of the claim, approximately 4' **East** of the **West** line of the claim and 4' **North** of the **South** line of the claim.

The locality of this claim with reference to some natural object or permanent monument and additional information (if any) concerning its locality is as follows:

The Northwest corner of this claim is 5049' East and 760' South of the Northwest corner of Section 6, T12S-R5W.

The undersigned claims the ground as described above and set forth on the attached 1" = 1000' outline map. This claim is not intended to encroach on any private property or land that is not open for location.

Located, dated and posted on the ground this 14th day of May, 2013.

Freeport-McMoRan Corp. (Owner)

By: 
GEOMETRIX, LLC (Agent)

AMCH 23804

"K102" CLAIM

LOCATION OF THE K100 THROUGH K127 MILL SITE CLAIMS

SCALE 1" = 1000'



ALL CLAIMS ARE 600' IN LENGTH & 363' IN WIDTH
EXCEPT FOR K103, K107, K111, K115, K119, K123 & K127 WHICH ARE 600' IN LENGTH & 288' IN WIDTH
SITUATED IN SECTIONS 5 & 6 T12S-R5W
PIMA COUNTY, ARIZONA

NW CORNER OF SECTION 6 T12S-R5W
FOUND GLO BRASS
CAPPED IRON POST
0'S, 0'E


N.W. COR "K100"
760'S, 4323'E

N.E. COR "K103"
760'S, 5700'E

1 MILE (APPROX)

1 MILE (APPROX)

6



RECEIVED
BLM, AZ STATE OFFICE
2013 JUL - 8 A 11: 06

PHOENIX, AZ

S.W. COR "K124"
4960'S, 4323'E

S.E. COR "K127"
4960'S, 5700'E

LEGEND

- INDICATES CORNER OF MILL SITE CLAIM.
SET 2" X 2" X 5' WOODEN POST (TYPICAL)
- INDICATES LOCATION MONUMENT SET 4' X 4' FROM CORNER OF MILL SITE CLAIM

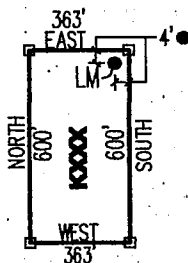
LOCATORS:

FREEPORT-MCMORAN CORP.
333 N. CENTRAL AVE.
PHOENIX, AZ 85004

FM FREEPORT-MCMORAN
COPPER & GOLD

TYPICAL CLAIM DETAIL

EXCEPT FOR K103, K107, K111,
K115, K119, K123 & K127



NOT TO SCALE

LOCATED DURING THE MONTH
OF MAY, 2013

CLAIM STAKING PERFORMED BY:

GEOMETRIX LLC
LAND SURVEYING SERVICES
(602) 507-1900

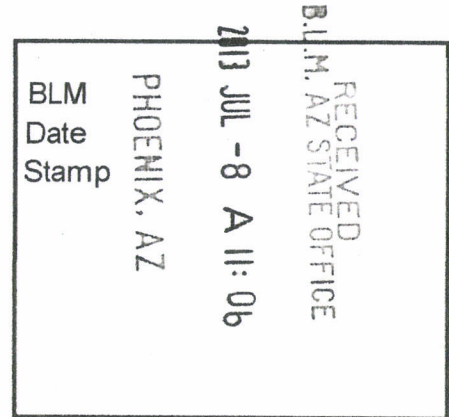
AS AGENTS FOR FREEPORT-MCMORAN CORP.

A110123804

Return to:
Freeport-McMoRan Corp.
333 N Central Ave
Phoenix, AZ 85004

**LOCATION NOTICE FOR MILL SITE CLAIM
STATE OF ARIZONA, COUNTY OF PIMA**

NOTICE IS HEREBY GIVEN that the **K103** mill site claim has been located by:
Freeport-McMoRan Corp.,
whose current mailing address is: 333 N Central Ave
Phoenix, AZ 85004.



This mill site claim consists of approximately **3.97** acres.

The general course of this claim is **North to South** and it is situated in the Ajo Mining District, Pima County, Arizona. This claim is **600** feet in length and **288** feet in width. This claim is marked by five monuments, constructed of 2" x 2" wood posts extending 4' above the ground, one at each corner and one at the location monument for the claim.

The location monument on which the notice is posted is situated within:

Section 5, Township 12 South, Range 5 West, Gila and Salt River Meridian, Pima County, Arizona and this claim encompasses portions of the following quarter section(s), section(s), Township(s) and Range(s): **Northwest 1/4, Section 5, T12S-R5W, G&SRM, Pima County, Arizona.**

The location monument is set inside the **Southeast** corner of the claim, approximately 4' **West** of the **East** line of the claim and 4' **North** of the **South** line of the claim.

The locality of this claim with reference to some natural object or permanent monument and additional information (if any) concerning its locality is as follows:

The Northwest corner of this claim is 5412' East and 760' South of the Northwest corner of Section 6, T12S-R5W.

The undersigned claims the ground as described above and set forth on the attached 1" = 1000' outline map. This claim is not intended to encroach on any private property or land that is not open for location.

Located, dated and posted on the ground this 14th day of May, 2013.

Freeport-McMoRan Corp. (Owner)

By: 
GEOMETRIX, LLC (Agent)

AMC42380591

"K103" CLAIM

LOCATION OF THE K100 THROUGH K127 MILL SITE CLAIMS

SCALE 1" = 1000'



ALL CLAIMS ARE 600' IN LENGTH & 363' IN WIDTH
EXCEPT FOR K103, K107, K111, K115, K119, K123 & K127 WHICH ARE 600' IN LENGTH & 288' IN WIDTH
SITUATED IN SECTIONS 5 & 6 T12S-R5W
PIMA COUNTY, ARIZONA

NW CORNER OF SECTION 6 T12S-R5W
FOUND GLO BRASS CAPPED IRON POST
0'S, 0'E

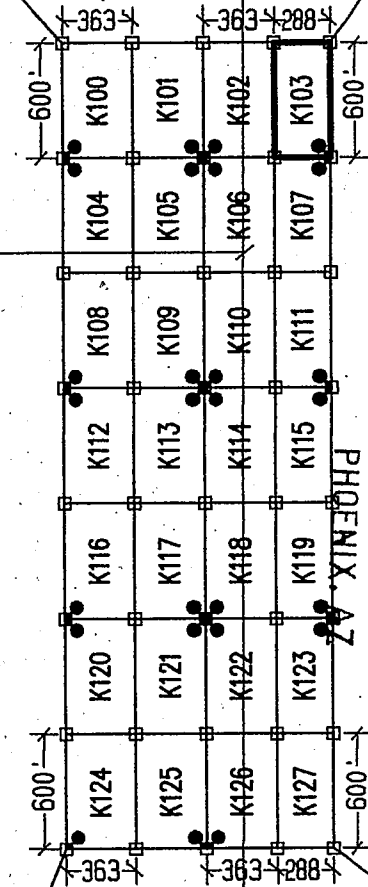

N.W. COR "K100"
760'S, 4323'E

N.E. COR "K103"
760'S, 5700'E

1 MILE (APPROX)

1 MILE (APPROX)

6



2013 JUL -8 A 11:06

RECEIVED
B.L.M. AZ STATE OFFICE

S.E. COR "K127"
4960'S, 5700'E

S.W. COR "K124"
4960'S, 4323'E

LEGEND

- INDICATES CORNER OF MILL SITE CLAIM.
SET 2" X 2" X 5' WOODEN POST (TYPICAL)
- INDICATES LOCATION MONUMENT SET 4' X 4' FROM CORNER OF MILL SITE CLAIM

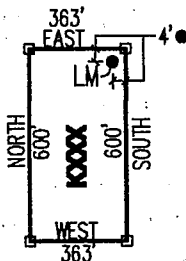
LOCATORS:

FREEPORT-MCMORAN CORP.
333 N. CENTRAL AVE.
PHOENIX, AZ 85004

FREEPORT-McMoRAN
COPPER & GOLD

TYPICAL CLAIM DETAIL

EXCEPT FOR K103, K107, K111, K115, K119, K123 & K127



NOT TO SCALE

LOCATED DURING THE MONTH OF MAY, 2013

CLAIM STAKING PERFORMED BY:




AS AGENTS FOR FREEPORT-MCMORAN CORP.

A110423805

Return to:
Freeport-McMoRan Corp.
333 N Central Ave
Phoenix, AZ 85004

**LOCATION NOTICE FOR MILL SITE CLAIM
STATE OF ARIZONA, COUNTY OF PIMA**

NOTICE IS HEREBY GIVEN that the **K104** mill site claim has been located by:
Freeport-McMoRan Corp.,
whose current mailing address is: 333 N Central Ave
Phoenix, AZ 85004.



This mill site claim consists of approximately 5 acres.
The general course of this claim is **North to South** and it is situated in the Ajo Mining District, Pima County, Arizona. This claim is **600** feet in length and **363** feet in width. This claim is marked by five monuments, constructed of 2" x 2" wood posts extending 4' above the ground, one at each corner and one at the location monument for the claim.

The location monument on which the notice is posted is situated within:
Section 6, Township 12 South, Range 5 West, Gila and Salt River Meridian, Pima County, Arizona and this claim encompasses portions of the following quarter section(s), section(s), Township(s) and Range(s): **Northeast ¼, Section 6, T12S-R5W, G&SRM, Pima County, Arizona.**

The location monument is set inside the **Northwest** corner of the claim, approximately 4' **East** of the **West** line of the claim and 4' **South** of the **North** line of the claim.


The locality of this claim with reference to some natural object or permanent monument and additional information (if any) concerning its locality is as follows:

The Northwest corner of this claim is 4323' East and 1360' South of the Northwest corner of Section 6, T12S-R5W.

The undersigned claims the ground as described above and set forth on the attached 1" = 1000' outline map. This claim is not intended to encroach on any private property or land that is not open for location.

Located, dated and posted on the ground this 14th day of May, 2013.

Freeport-McMoRan Corp. (Owner)

By: 
GEOMETRIX, LLC (Agent)

ARIZONA
MAY 23 2013

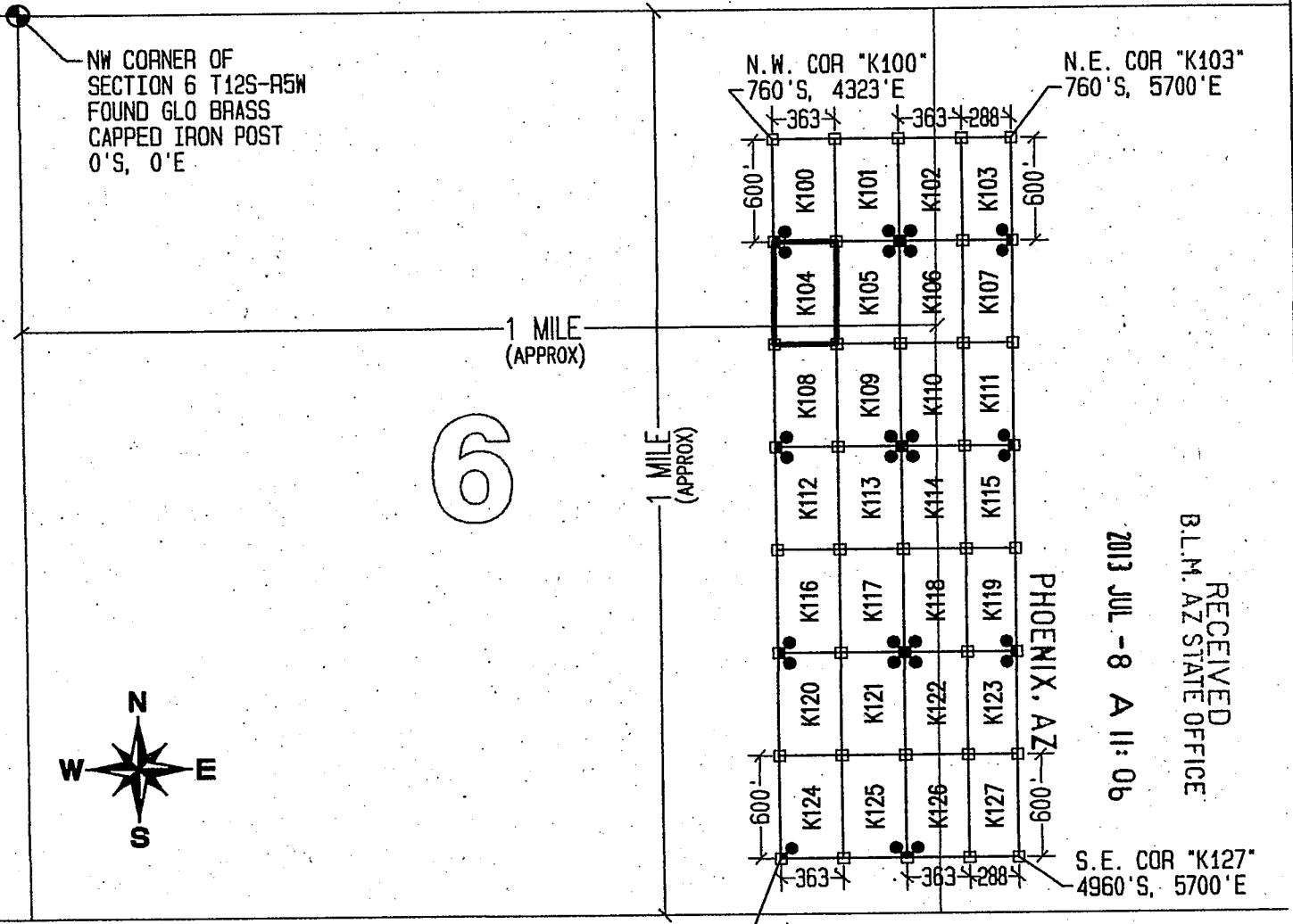
"K104" CLAIM

LOCATION OF THE K100 THROUGH K127 MILL SITE CLAIMS

SCALE 1"=1000'



ALL CLAIMS ARE 600' IN LENGTH & 363' IN WIDTH
EXCEPT FOR K103, K107, K111, K115, K119, K123 & K127 WHICH ARE 600' IN LENGTH & 288' IN WIDTH
SITUATED IN SECTIONS 5 & 6 T12S-R5W
PIMA COUNTY, ARIZONA



LEGEND

- INDICATES CORNER OF MILL SITE CLAIM. SET 2"x2"x5' WOODEN POST (TYPICAL)
- INDICATES LOCATION MONUMENT SET 4' X 4' FROM CORNER OF MILL SITE CLAIM

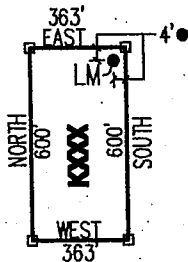
LOCATORS:

FREEPORT-MCMORAN CORP.
333 N. CENTRAL AVE.
PHOENIX, AZ 85004

FM FREEPORT-MCMORAN
COPPER & GOLD

TYPICAL CLAIM DETAIL

EXCEPT FOR K103, K107, K111, K115, K119, K123 & K127



NOT TO SCALE

LOCATED DURING THE MONTH
OF MAY, 2013

CLAIM STAKING PERFORMED BY:




AS AGENTS FOR FREEPORT-MCMORAN CORP.

AMC423806

Return to:
Freeport-McMoRan Corp.
333 N Central Ave
Phoenix, AZ 85004

**LOCATION NOTICE FOR MILL SITE CLAIM
STATE OF ARIZONA, COUNTY OF PIMA**

NOTICE IS HEREBY GIVEN that the **K105** mill site claim has been located by:
Freeport-McMoRan Corp.,
whose current mailing address is: 333 N Central Ave
Phoenix, AZ 85004.



This mill site claim consists of approximately 5 acres. The general course of this claim is **North to South** and it is situated in the Ajo Mining District, Pima County, Arizona. This claim is **600** feet in length and **363** feet in width. This claim is marked by five monuments, constructed of 2" x 2" wood posts extending 4' above the ground, one at each corner and one at the location monument for the claim.

The location monument on which the notice is posted is situated within:
Section 6, Township 12 South, Range 5 West, Gila and Salt River Meridian, Pima County, Arizona and this claim encompasses portions of the following quarter section(s), section(s), Township(s) and Range(s): **Northeast ¼, Section 6, T12S-R5W, G&SRM, Pima County, Arizona.**

The location monument is set inside the **Northeast** corner of the claim, approximately 4' **West** of the **East** line of the claim and 4' **South** of the **North** line of the claim.

The locality of this claim with reference to some natural object or permanent monument and additional information (if any) concerning its locality is as follows:

The Northwest corner of this claim is 4686' East and 1360' South of the Northwest corner of Section 6, T12S-R5W.

The undersigned claims the ground as described above and set forth on the attached 1" = 1000' outline map. This claim is not intended to encroach on any private property or land that is not open for location.

Located, dated and posted on the ground this 14th day of May, 2013.

Freeport-McMoRan Corp. (Owner)

By: 
GEOMETRIX, LLC (Agent)

AMC 123807

"K105" CLAIM

LOCATION OF THE K100 THROUGH K127 MILL SITE CLAIMS

SCALE 1"=1000'



ALL CLAIMS ARE 600' IN LENGTH & 363' IN WIDTH
EXCEPT FOR K103, K107, K111, K115, K119, K123 & K127 WHICH ARE 600' IN LENGTH & 288' IN WIDTH
SITUATED IN SECTIONS 5 & 6 T12S-R5W
PIMA COUNTY, ARIZONA

NW CORNER OF SECTION 6 T12S-R5W
FOUND GLO BRASS CAPPED IRON POST
0'S, 0'E

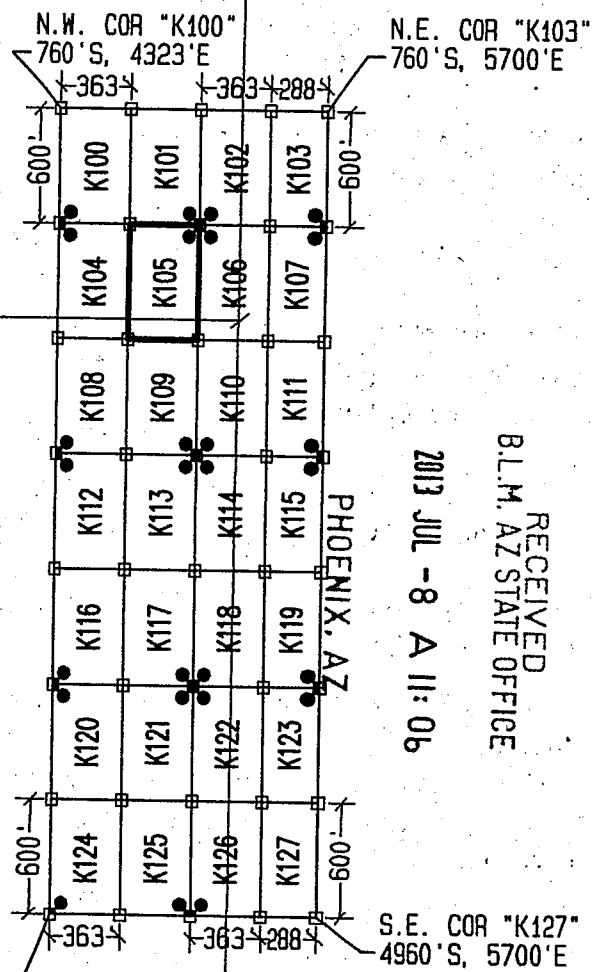

N.W. COR "K100"
760'S, 4323'E

N.E. COR "K103"
760'S, 5700'E

1 MILE (APPROX)

6

1 MILE (APPROX)



RECEIVED
B.L.M. AZ STATE OFFICE
2013 JUL - 8 A 11: 06

S.W. COR "K124"
4960'S, 4323'E

LEGEND

- INDICATES CORNER OF MILL SITE CLAIM.
SET 2"x2"x5' WOODEN POST (TYPICAL)
- INDICATES LOCATION MONUMENT SET 4' X 4' FROM CORNER OF MILL SITE CLAIM

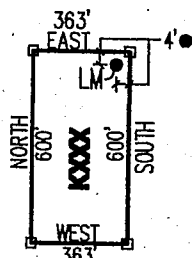
LOCATORS:

FREEPORT-MCMORAN CORP.
333 N. CENTRAL AVE.
PHOENIX, AZ 85004



TYPICAL CLAIM DETAIL

EXCEPT FOR K103, K107, K111, K115, K119, K123 & K127



NOT TO SCALE

LOCATED DURING THE MONTH OF MAY, 2013

CLAIM STAKING PERFORMED BY:



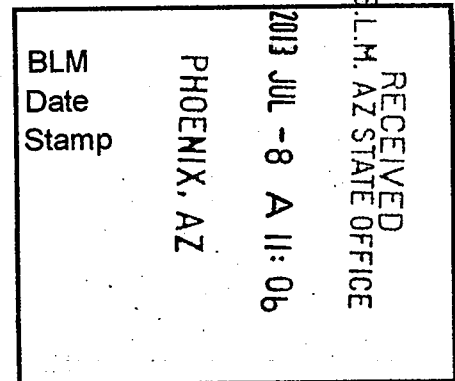
AS AGENTS FOR FREEPORT-MCMORAN CORP.

AMC423801

Return to:
Freeport-McMoRan Corp.
333 N Central Ave
Phoenix, AZ 85004

**LOCATION NOTICE FOR MILL SITE CLAIM
STATE OF ARIZONA, COUNTY OF PIMA**

NOTICE IS HEREBY GIVEN that the **K106** mill site claim has been located by:
Freeport-McMoRan Corp.,
whose current mailing address is: 333 N Central Ave
Phoenix, AZ 85004.



This mill site claim consists of approximately 5 acres.

The general course of this claim is **North to South** and it is situated in the Ajo Mining District, Pima County, Arizona. This claim is **600** feet in length and **363** feet in width. This claim is marked by five monuments, constructed of 2" x 2" wood posts extending 4' above the ground, one at each corner and one at the location monument for the claim.

The location monument on which the notice is posted is situated within:

Section 6, Township 12 South, Range 5 West, Gila and Salt River Meridian, Pima County, Arizona and this claim encompasses portions of the following quarter section(s), section(s), Township(s) and Range(s): **Northeast ¼, Section 6 & Northwest ¼, Section 5, T12S-R5W, G&SRM, Pima County, Arizona.**

The location monument is set inside the **Northwest** corner of the claim, approximately 4' **East** of the **West** line of the claim and 4' **South** of the **North** line of the claim.

The locality of this claim with reference to some natural object or permanent monument and additional information (if any) concerning its locality is as follows:

The Northwest corner of this claim is 5049' East and 1360' South of the Northwest corner of Section 6, T12S-R5W.

The undersigned claims the ground as described above and set forth on the attached 1" = 1000' outline map. This claim is not intended to encroach on any private property or land that is not open for location.

Located, dated and posted on the ground this 14th day of May, 2013.

Freeport-McMoRan Corp. (Owner)

By: 
GEOMETRIX, LLC (Agent)

AMC423808

"K106" CLAIM

LOCATION OF THE K100 THROUGH K127 MILL SITE CLAIMS

SCALE 1"=1000'



ALL CLAIMS ARE 600' IN LENGTH & 363' IN WIDTH
EXCEPT FOR K103, K107, K111, K115, K119, K123 & K127 WHICH ARE 600' IN LENGTH & 288' IN WIDTH
SITUATED IN SECTIONS 5 & 6 T12S-R5W
PIMA COUNTY, ARIZONA

NW CORNER OF
SECTION 6 T12S-R5W
FOUND GLO BRASS
CAPPED IRON POST
0'S, 0'E

N.W. COR "K100"
760'S, 4323'E

N.E. COR "K103"
760'S, 5700'E

1 MILE
(APPROX)

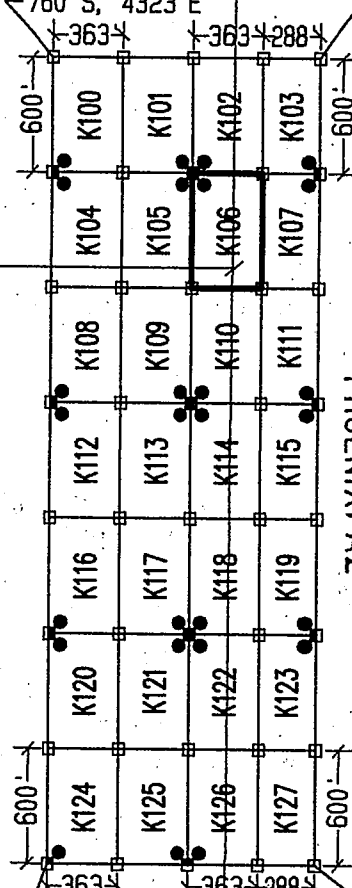

6

1 MILE
(APPROX)

PHOENIX, AZ

2013 JUL - 8 A 11:06

RECEIVED
B.L.M. AZ STATE OFFICE



S.W. COR "K124"
4960'S, 4323'E

S.E. COR "K127"
4960'S, 5700'E

LEGEND

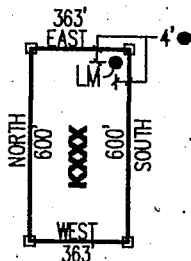
- INDICATES CORNER OF MILL SITE CLAIM. SET 2"x2"x5' WOODEN POST (TYPICAL)
- INDICATES LOCATION MONUMENT SET 4' X 4' FROM CORNER OF MILL SITE CLAIM

LOCATORS:

FREEPORT-MCMORAN CORP.
333 N. CENTRAL AVE.
PHOENIX, AZ 85004

TYPICAL CLAIM DETAIL

EXCEPT FOR K103, K107, K111, K115, K119, K123 & K127



NOT TO SCALE

LOCATED DURING THE MONTH
OF MAY, 2013

CLAIM STAKING PERFORMED BY:



AS AGENTS FOR FREEPORT-MCMORAN CORP.


AN1423808



Return to:
Freeport-McMoRan Corp.
333 N Central Ave
Phoenix, AZ 85004

**LOCATION NOTICE FOR MILL SITE CLAIM
STATE OF ARIZONA, COUNTY OF PIMA**

NOTICE IS HEREBY GIVEN that the **K107** mill site claim has been located by:
Freeport-McMoRan Corp.,
whose current mailing address is: 333 N Central Ave
Phoenix, AZ 85004.



This mill site claim consists of approximately **3.97** acres.
The general course of this claim is **North to South** and it is situated in the Ajo Mining District, Pima County, Arizona. This claim is **600** feet in length and **288** feet in width. This claim is marked by five monuments, constructed of 2" x 2" wood posts extending 4' above the ground, one at each corner and one at the location monument for the claim.

The location monument on which the notice is posted is situated within:
Section 5, Township 12 South, Range 5 West, Gila and Salt River Meridian, Pima County, Arizona and this claim encompasses portions of the following quarter section(s), section(s), Township(s) and Range(s): **Northwest ¼, Section 5, T12S-R5W, G&SRM, Pima County, Arizona.**

The location monument is set inside the **Northeast** corner of the claim, approximately 4' **West** of the **East** line of the claim and 4' **South** of the **North** line of the claim.

The locality of this claim with reference to some natural object or permanent monument and additional information (if any) concerning its locality is as follows:

The Northwest corner of this claim is 3960' East and 1360' South of the Northwest corner of Section 6, T12S-R5W.

The undersigned claims the ground as described above and set forth on the attached 1" = 1000' outline map. This claim is not intended to encroach on any private property or land that is not open for location.

Located, dated and posted on the ground this 14th day of May, 2013.

Freeport-McMoRan Corp. (Owner)

By: [Signature]
GEOMETRIX, LLC (Agent)

AMC423809

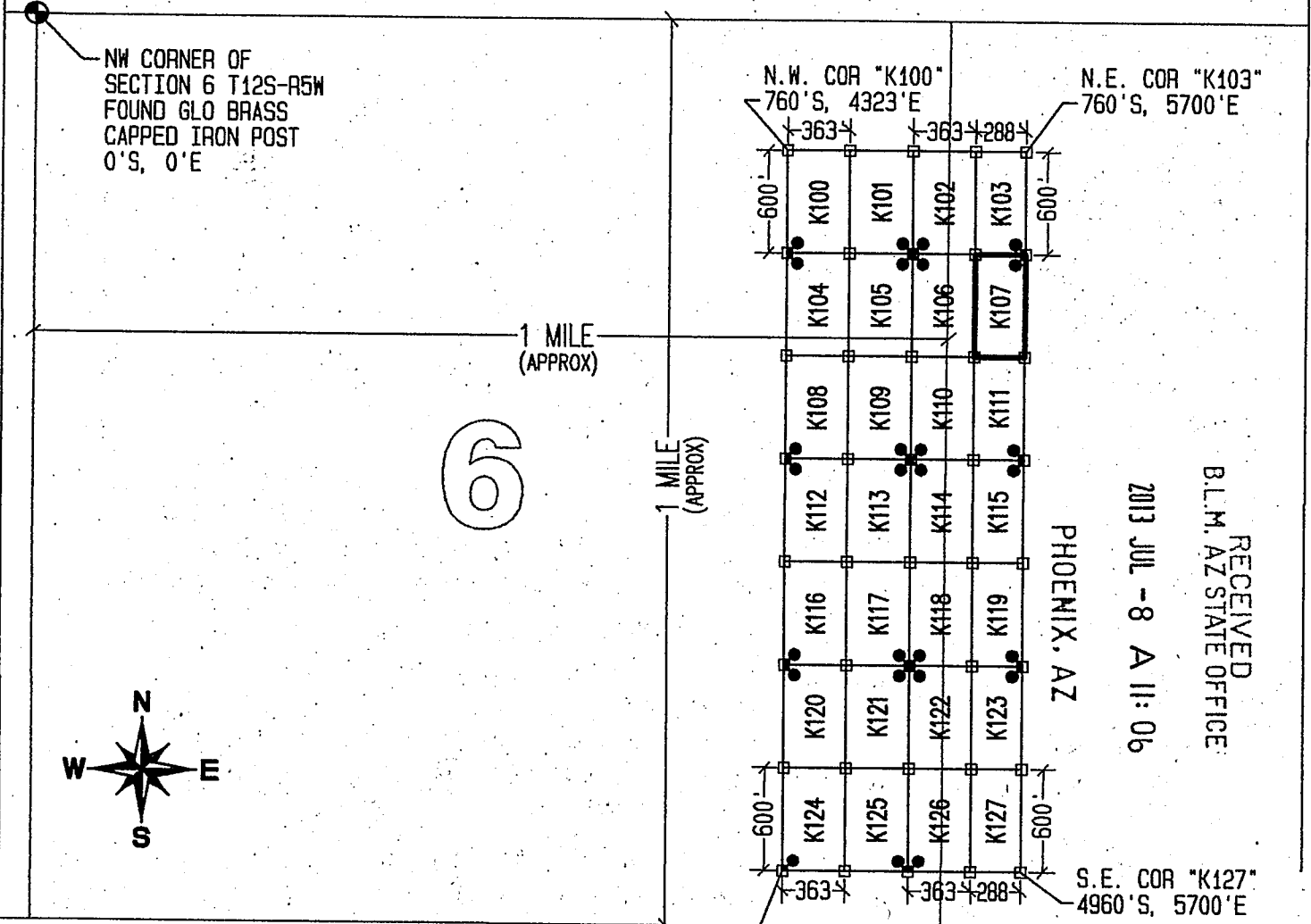
"K107" CLAIM

LOCATION OF THE K100 THROUGH K127 MILL SITE CLAIMS

SCALE 1"=1000'



ALL CLAIMS ARE 600' IN LENGTH & 363' IN WIDTH
EXCEPT FOR K103, K107, K111, K115, K119, K123 & K127 WHICH ARE 600' IN LENGTH & 288' IN WIDTH
SITUATED IN SECTIONS 5 & 6 T12S-R5W
PIMA COUNTY, ARIZONA



LEGEND

- INDICATES CORNER OF MILL SITE CLAIM. SET 2"x2"x5' WOODEN POST (TYPICAL)
- INDICATES LOCATION MONUMENT SET 4' X 4' FROM CORNER OF MILL SITE CLAIM

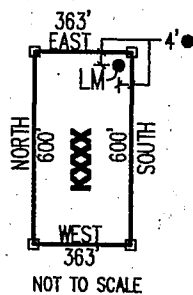
LOCATORS:

FREEPORT-MCMORAN CORP.
333 N. CENTRAL AVE.
PHOENIX, AZ 85004




TYPICAL CLAIM DETAIL

EXCEPT FOR K103, K107, K111, K115, K119, K123 & K127



LOCATED DURING THE MONTH OF MAY, 2013

CLAIM STAKING PERFORMED BY:




AS AGENTS FOR FREEPORT-MCMORAN CORP.

ANCL423809

Return to:
Freeport-McMoRan Corp.
333 N Central Ave
Phoenix, AZ 85004

**LOCATION NOTICE FOR MILL SITE CLAIM
STATE OF ARIZONA, COUNTY OF PIMA**

NOTICE IS HEREBY GIVEN that the **K108** mill site claim has been located by:
Freeport-McMoRan Corp.,
whose current mailing address is: 333 N Central Ave
Phoenix, AZ 85004.



This mill site claim consists of approximately 5 acres.

The general course of this claim is **North to South** and it is situated in the Ajo Mining District, Pima County, Arizona. This claim is **600** feet in length and **363** feet in width. This claim is marked by five monuments, constructed of 2" x 2" wood posts extending 4' above the ground, one at each corner and one at the location monument for the claim.

The location monument on which the notice is posted is situated within:

Section 6, Township 12 South, Range 5 West, Gila and Salt River Meridian, Pima County, Arizona and this claim encompasses portions of the following quarter section(s), section(s), Township(s) and Range(s): **Northeast 1/4, Section 6, T12S-R5W, G&SRM, Pima County, Arizona.**

The location monument is set inside the **Southwest** corner of the claim, approximately 4' **East** of the **West** line of the claim and 4' **North** of the **South** line of the claim.

The locality of this claim with reference to some natural object or permanent monument and additional information (if any) concerning its locality is as follows:

The Northwest corner of this claim is 4323' East and 1960' South of the Northwest corner of Section 6, T12S-R5W.

The undersigned claims the ground as described above and set forth on the attached 1" = 1000' outline map. This claim is not intended to encroach on any private property or land that is not open for location.

Located, dated and posted on the ground this 14th day of May, 2013.

Freeport-McMoRan Corp. (Owner)

By: 
GEOMETRIX, LLC (Agent)

A.M.C. 423810

"K108" CLAIM

LOCATION OF THE K100 THROUGH K127 MILL SITE CLAIMS

SCALE 1" = 1000'



ALL CLAIMS ARE 600' IN LENGTH & 363' IN WIDTH
 EXCEPT FOR K103, K107, K111, K115, K119, K123 & K127 WHICH ARE 600' IN LENGTH & 288' IN WIDTH
 SITUATED IN SECTIONS 5 & 6 T12S-R5W
 PIMA COUNTY, ARIZONA

NW CORNER OF SECTION 6 T12S-R5W
 FOUND GLO BRASS CAPPED IRON POST
 0'S, 0'E

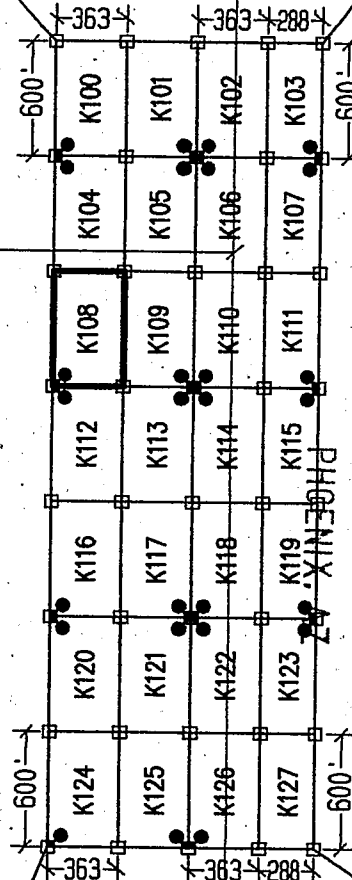

N.W. COR "K100"
 760'S, 4323'E

N.E. COR "K103"
 760'S, 5700'E

1 MILE (APPROX)

6

1 MILE (APPROX)



RECEIVED
 B.L.M. AZ STATE OFFICE
 2013 JUL - 8 A 11: 06

S.E. COR "K127"
 4960'S, 5700'E

S.W. COR "K124"
 4960'S, 4323'E

LEGEND

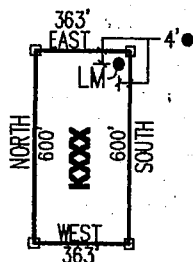
- INDICATES CORNER OF MILL SITE CLAIM.
 SET 2"x2"x5" WOODEN POST (TYPICAL)
- INDICATES LOCATION MONUMENT SET 4' X 4' FROM CORNER OF MILL SITE CLAIM

LOCATORS:

FREEPORT-MCMORAN CORP.
 333 N. CENTRAL AVE.
 PHOENIX, AZ 85004

TYPICAL CLAIM DETAIL

EXCEPT FOR K103, K107, K111, K115, K119, K123 & K127



NOT TO SCALE

LOCATED DURING THE MONTH OF MAY, 2013

CLAIM STAKING PERFORMED BY:



AS AGENTS FOR FREEPORT-MCMORAN CORP.


A.M.C. 123810



Return to:
Freeport-McMoRan Corp.
333 N Central Ave
Phoenix, AZ 85004

**LOCATION NOTICE FOR MILL SITE CLAIM
STATE OF ARIZONA, COUNTY OF PIMA**

NOTICE IS HEREBY GIVEN that the **K109** mill site claim has been located by:
Freeport-McMoRan Corp.,
whose current mailing address is: 333 N Central Ave
Phoenix, AZ 85004.



This mill site claim consists of approximately 5 acres.

The general course of this claim is **North to South** and it is situated in the Ajo Mining District, Pima County, Arizona. This claim is **600** feet in length and **363** feet in width. This claim is marked by five monuments, constructed of 2" x 2" wood posts extending 4' above the ground, one at each corner and one at the location monument for the claim.

The location monument on which the notice is posted is situated within:

Section 6, Township 12 South, Range 5 West, Gila and Salt River Meridian, Pima County, Arizona and this claim encompasses portions of the following quarter section(s), section(s), Township(s) and Range(s): **Northeast ¼, Section 6, T12S-R5W, G&SRM, Pima County, Arizona.**

The location monument is set inside the **Southeast** corner of the claim, approximately 4' **West** of the **East** line of the claim and 4' **North** of the **South** line of the claim.

The locality of this claim with reference to some natural object or permanent monument and additional information (if any) concerning its locality is as follows:

The Northwest corner of this claim is 4686' East and 1960' South of the Northwest corner of Section 6, T12S-R5W.

The undersigned claims the ground as described above and set forth on the attached 1" = 1000' outline map. This claim is not intended to encroach on any private property or land that is not open for location.

Located, dated and posted on the ground this 14th day of May, 2013.

Freeport-McMoRan Corp. (Owner)

By:


GEOMETRIX, LLC (Agent)

AMC423811

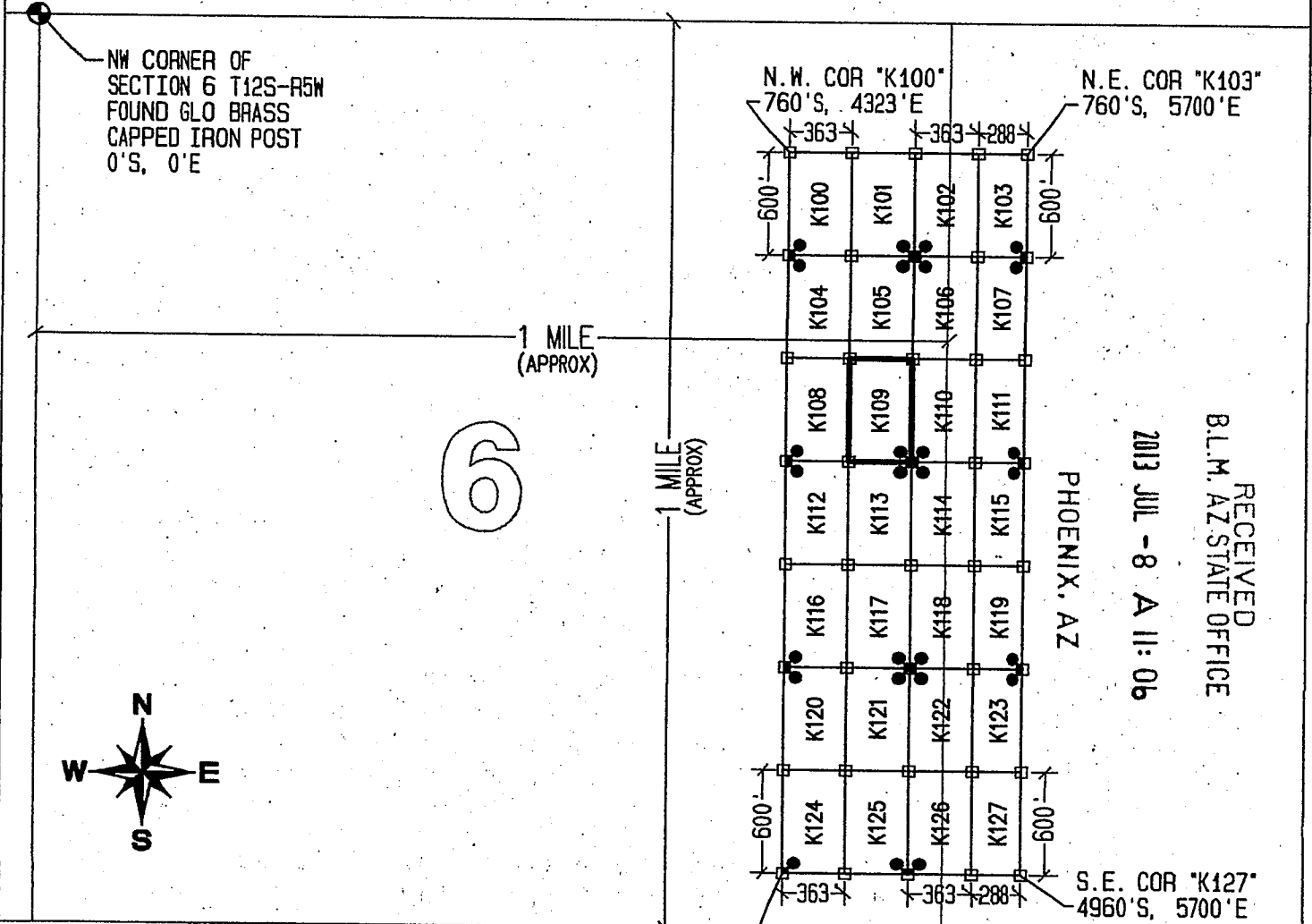
"K109" CLAIM

LOCATION OF THE K100 THROUGH K127 MILL SITE CLAIMS

SCALE 1"=1000'



ALL CLAIMS ARE 600' IN LENGTH & 363' IN WIDTH
EXCEPT FOR K103, K107, K111, K115, K119, K123 & K127 WHICH ARE 600' IN LENGTH & 288' IN WIDTH
SITUATED IN SECTIONS 5 & 6 T12S-R5W
PIMA COUNTY, ARIZONA



LEGEND

- INDICATES CORNER OF MILL SITE CLAIM.
SET 2"x2"x5' WOODEN POST (TYPICAL)
- INDICATES LOCATION MONUMENT SET 4' X 4' FROM CORNER OF MILL SITE CLAIM

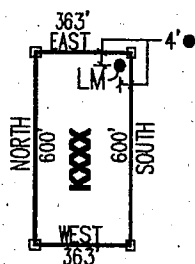
LOCATORS:

FREEPORT-MCMORAN CORP.
333 N. CENTRAL AVE.
PHOENIX, AZ 85004



TYPICAL CLAIM DETAIL

EXCEPT FOR K103, K107, K111, K115, K119, K123 & K127



NOT TO SCALE

LOCATED DURING THE MONTH OF MAY, 2013

CLAIM STAKING PERFORMED BY:



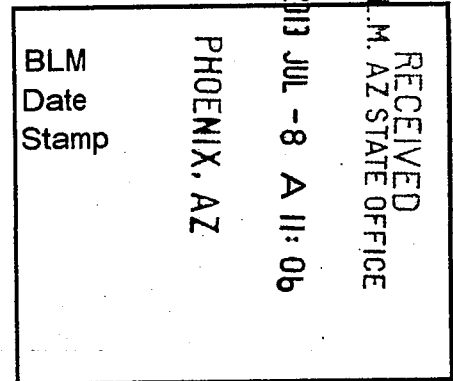
AS AGENTS FOR FREEPORT-MCMORAN CORP.

ANCH423811

Return to:
Freeport-McMoRan Corp.
333 N Central Ave
Phoenix, AZ 85004

**LOCATION NOTICE FOR MILL SITE CLAIM
STATE OF ARIZONA, COUNTY OF PIMA**

NOTICE IS HEREBY GIVEN that the **K110** mill site claim has been located by:
Freeport-McMoRan Corp.,
whose current mailing address is: 333 N Central Ave
Phoenix, AZ 85004.



This mill site claim consists of approximately 5 acres.

The general course of this claim is **North to South** and it is situated in the Ajo Mining District, Pima County, Arizona. This claim is **600** feet in length and **363** feet in width. This claim is marked by five monuments, constructed of 2" x 2" wood posts extending 4' above the ground, one at each corner and one at the location monument for the claim.

The location monument on which the notice is posted is situated within:

Section 6, Township 12 South, Range 5 West, Gila and Salt River Meridian, Pima County, Arizona and this claim encompasses portions of the following quarter section(s), section(s), Township(s) and Range(s): **Northeast ¼, Section 6 & Northwest ¼, Section 5, T12S-R5W, G&SRM, Pima County, Arizona.**

The location monument is set inside the **Southwest** corner of the claim, approximately 4' **East** of the **West** line of the claim and 4' **North** of the **South** line of the claim.

The locality of this claim with reference to some natural object or permanent monument and additional information (if any) concerning its locality is as follows:

The Northwest corner of this claim is 5049' East and 1960' South of the Northwest corner of Section 6, T12S-R5W.

The undersigned claims the ground as described above and set forth on the attached 1" = 1000' outline map. This claim is not intended to encroach on any private property or land that is not open for location.

Located, dated and posted on the ground this 14th day of May, 2013.

Freeport-McMoRan Corp. (Owner)

By: _____



GEOMETRIX, LLC (Agent)

ANCI 23812

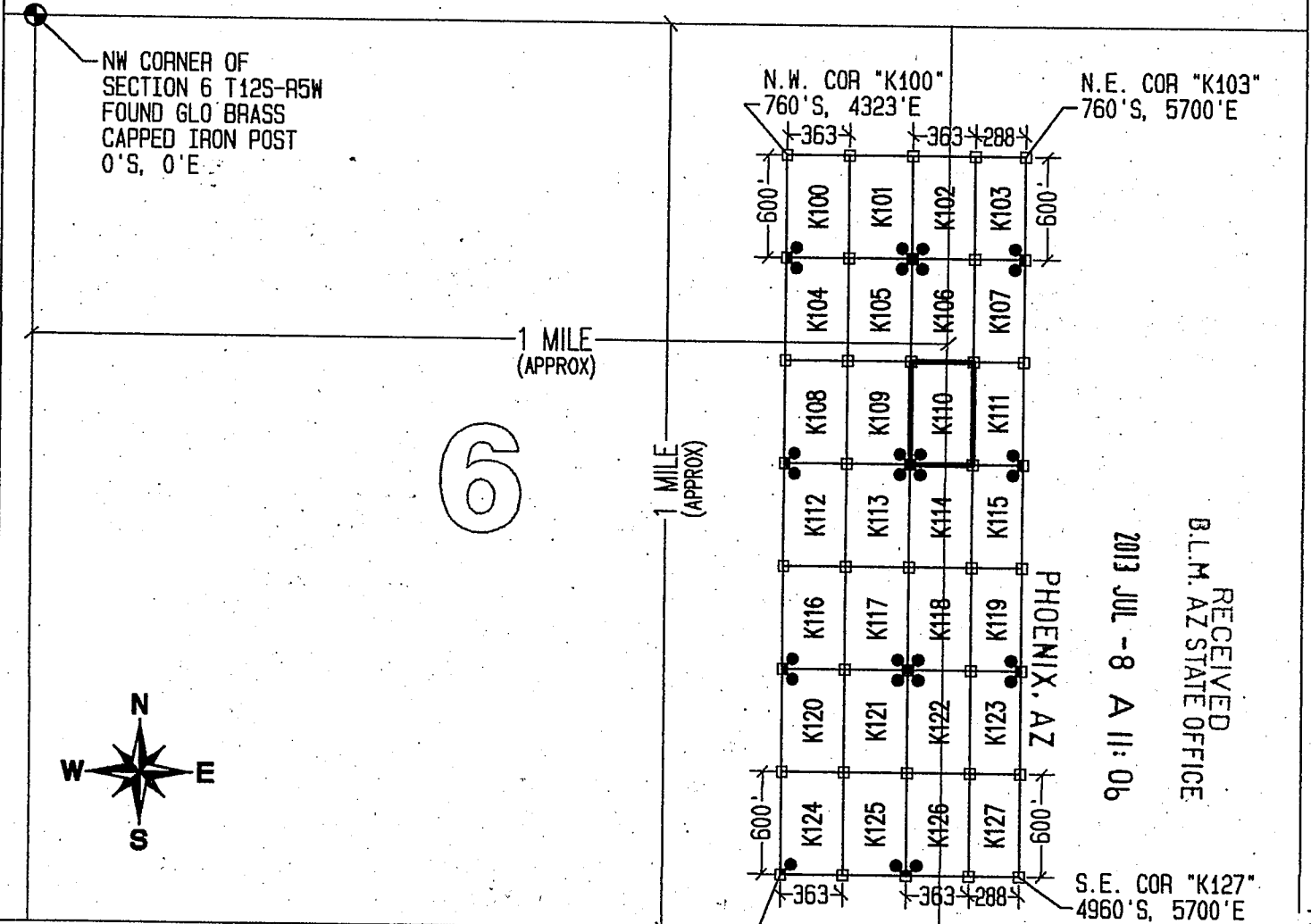
"K110" CLAIM

LOCATION OF THE K100 THROUGH K127 MILL SITE CLAIMS

SCALE 1"=1000'



ALL CLAIMS ARE 600' IN LENGTH & 363' IN WIDTH
 EXCEPT FOR K103, K107, K111, K115, K119, K123 & K127 WHICH ARE 600' IN LENGTH & 288' IN WIDTH
 SITUATED IN SECTIONS 5 & 6 T12S-R5W
 PIMA COUNTY, ARIZONA



LEGEND

- INDICATES CORNER OF MILL SITE CLAIM. SET 2"x2"x5' WOODEN POST (TYPICAL)
- INDICATES LOCATION MONUMENT SET 4' X 4' FROM CORNER OF MILL SITE CLAIM

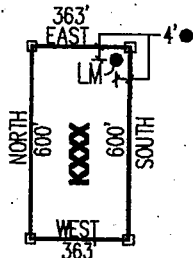
LOCATORS:

FREEPORT-MCMORAN CORP.
 333 N. CENTRAL AVE.
 PHOENIX, AZ 85004

FREEPORT-McMORAN
COPPER & GOLD

TYPICAL CLAIM DETAIL

EXCEPT FOR K103, K107, K111, K115, K119, K123 & K127



LOCATED DURING THE MONTH OF MAY, 2013

CLAIM STAKING PERFORMED BY:

GEOMETRIX LLC
 LAND SURVEYING SERVICES
 (928) 567-1900

AS AGENTS FOR FREEPORT-MCMORAN CORP.

AHC423812

Return to:
Freeport-McMoRan Corp.
333 N Central Ave
Phoenix, AZ 85004

**LOCATION NOTICE FOR MILL SITE CLAIM
STATE OF ARIZONA, COUNTY OF PIMA**

NOTICE IS HEREBY GIVEN that the **K111** mill site claim has been located by:
Freeport-McMoRan Corp.,
whose current mailing address is: 333 N Central Ave
Phoenix, AZ 85004.

BLM Date Stamp	PHOENIX, AZ	2013 JUL -8 A 11: 06	RECEIVED BLM, AZ STATE OFFICE
----------------------	-------------	----------------------	----------------------------------

This mill site claim consists of approximately 3.97 acres.
The general course of this claim is **North to South** and it is situated in the Ajo Mining District, Pima County, Arizona. This claim is **600** feet in length and **288** feet in width. This claim is marked by five monuments, constructed of 2" x 2" wood posts extending 4' above the ground, one at each corner and one at the location monument for the claim.

The location monument on which the notice is posted is situated within:
Section 5, Township 12 South, Range 5 West, Gila and Salt River Meridian, Pima County, Arizona and this claim encompasses portions of the following quarter section(s), section(s), Township(s) and Range(s): **Northwest ¼, Section 5, T12S-R5W, G&SRM, Pima County, Arizona.**

The location monument is set inside the **Southeast** corner of the claim, approximately 4' **West** of the **East** line of the claim and 4' **North** of the **South** line of the claim.

The locality of this claim with reference to some natural object or permanent monument and additional information (if any) concerning its locality is as follows:

The Northwest corner of this claim is 5412' East and 1960' South of the Northwest corner of Section 6, T12S-R5W.

The undersigned claims the ground as described above and set forth on the attached 1" = 1000' outline map. This claim is not intended to encroach on any private property or land that is not open for location.

Located, dated and posted on the ground this 14th day of May, 2013.

Freeport-McMoRan Corp. (Owner)

By: 
GEOMETRIX, LLC (Agent)

ANC423813

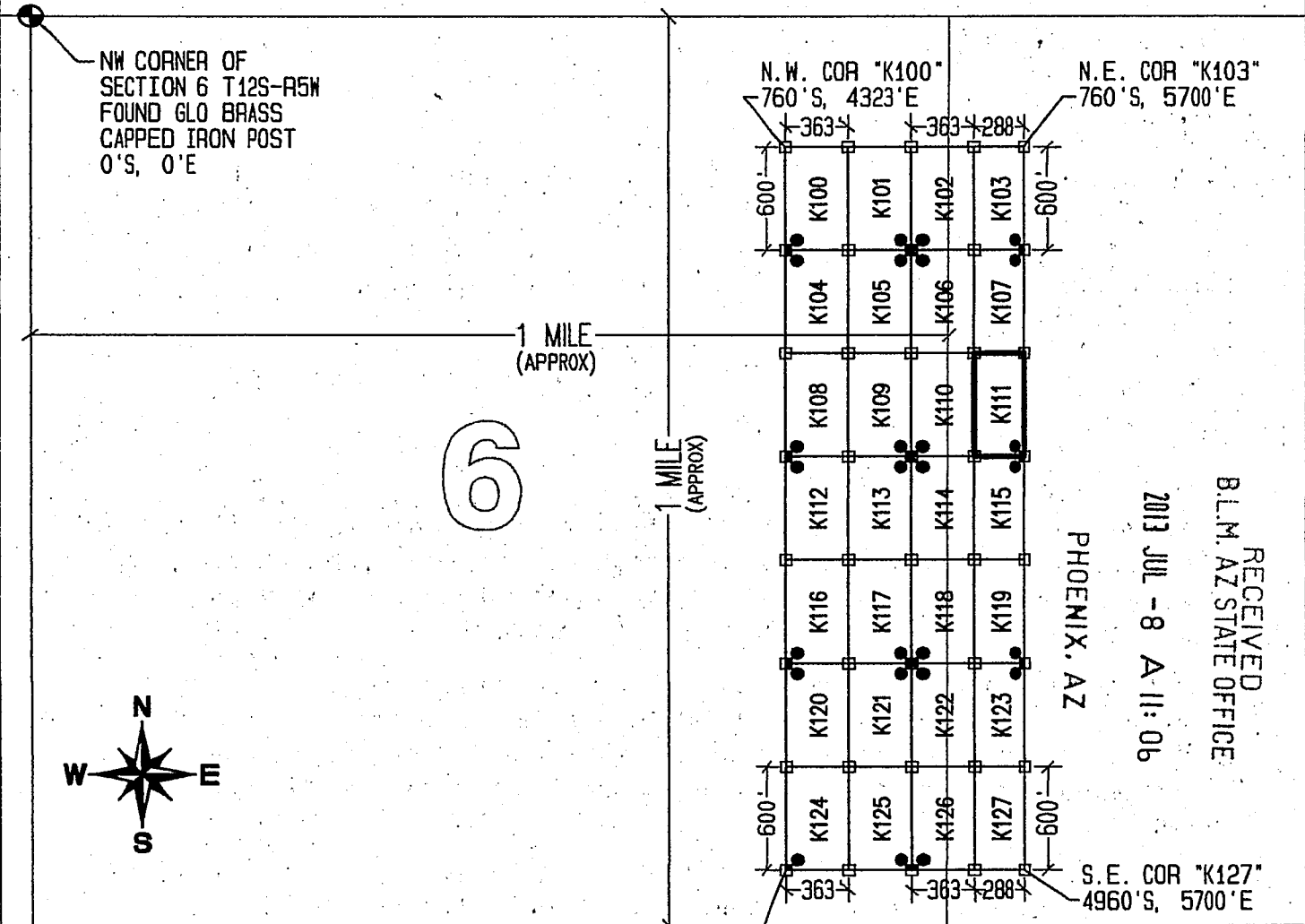
"K111" CLAIM

LOCATION OF THE K100 THROUGH K127 MILL SITE CLAIMS

SCALE 1"=1000'



ALL CLAIMS ARE 600' IN LENGTH & 363' IN WIDTH
EXCEPT FOR K103, K107, K111, K115, K119, K123 & K127 WHICH ARE 600' IN LENGTH & 288' IN WIDTH
SITUATED IN SECTIONS 5 & 6 T12S-R5W
PIMA COUNTY, ARIZONA



RECEIVED
BLM. AZ STATE OFFICE
2013 JUL -8 A 11:06
PHOENIX, AZ

LEGEND

- INDICATES CORNER OF MILL SITE CLAIM. SET 2"x2"x5' WOODEN POST (TYPICAL)
- INDICATES LOCATION MONUMENT SET 4' X 4' FROM CORNER OF MILL SITE CLAIM

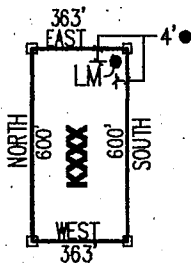
LOCATORS:

FREEPORT-MCMORAN CORP.
333 N. CENTRAL AVE.
PHOENIX, AZ 85004

FREEPORT-MCMORAN
COPPER & GOLD

TYPICAL CLAIM DETAIL

EXCEPT FOR K103, K107, K111, K115, K119, K123 & K127.



NOT TO SCALE

LOCATED DURING THE MONTH
OF MAY, 2013

CLAIM STAKING PERFORMED BY:




AS AGENTS FOR FREEPORT-MCMORAN CORP.

AN0123013

Return to:
Freeport-McMoRan Corp.
333 N Central Ave
Phoenix, AZ 85004

**LOCATION NOTICE FOR MILL SITE CLAIM
STATE OF ARIZONA, COUNTY OF PIMA**

NOTICE IS HEREBY GIVEN that the **K112** mill site claim has been located by:
Freeport-McMoRan Corp.,
whose current mailing address is: 333 N Central Ave
Phoenix, AZ 85004.



This mill site claim consists of approximately 5 acres. The general course of this claim is **North to South** and it is situated in the Ajo Mining District, Pima County, Arizona. This claim is **600** feet in length and **363** feet in width. This claim is marked by five monuments, constructed of 2" x 2" wood posts extending 4' above the ground, one at each corner and one at the location monument for the claim.

The location monument on which the notice is posted is situated within:
Section 6, Township 12 South, Range 5 West, Gila and Salt River Meridian, Pima County, Arizona and this claim encompasses portions of the following quarter section(s), section(s), Township(s) and Range(s): **Northeast ¼ & Southeast ¼, Section 6, T12S-R5W, G&SRM, Pima County, Arizona.**

The location monument is set inside the **Northwest** corner of the claim, approximately 4' **East** of the **West** line of the claim and 4' **South** of the **North** line of the claim.

The locality of this claim with reference to some natural object or permanent monument and additional information (if any) concerning its locality is as follows:

The Northwest corner of this claim is 4323' East and 2560' South of the Northwest corner of Section 6, T12S-R5W.

The undersigned claims the ground as described above and set forth on the attached 1" = 1000' outline map. This claim is not intended to encroach on any private property or land that is not open for location.

Located, dated and posted on the ground this 14th day of May, 2013.

Freeport-McMoRan Corp. (Owner)

By: 
GEOMETRIX, LLC (Agent)

AMC423814

"K112" CLAIM

LOCATION OF THE K100 THROUGH K127 MILL SITE CLAIMS

SCALE 1" = 1000'



ALL CLAIMS ARE 600' IN LENGTH & 363' IN WIDTH
EXCEPT FOR K103, K107, K111, K115, K119, K123 & K127 WHICH ARE 600' IN LENGTH & 288' IN WIDTH
SITUATED IN SECTIONS 5 & 6 T12S-R5W
PIMA COUNTY, ARIZONA

NW CORNER OF SECTION 6 T12S-R5W
FOUND GLO BRASS CAPPED IRON POST
0'S, 0'E


N.W. COR "K100"
760'S, 4323'E

N.E. COR "K103"
760'S, 5700'E

1 MILE (APPROX)

1 MILE (APPROX)

6



PHOENIX, AZ

2013 JUL - 8 A 11: 06

RECEIVED
B.L.M. AZ STATE OFFICE

S.W. COR "K124"
4960'S, 4323'E

S.E. COR "K127"
4960'S, 5700'E

LEGEND

- INDICATES CORNER OF MILL SITE CLAIM.
SET 2"x2"x5' WOODEN POST (TYPICAL)
- INDICATES LOCATION MONUMENT SET 4' X 4' FROM CORNER OF MILL SITE CLAIM

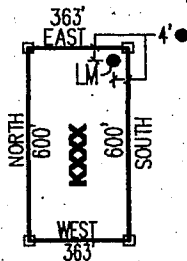
LOCATORS:

FREEPORT-MCMORAN CORP.
333 N. CENTRAL AVE.
PHOENIX, AZ 85004

FREEPORT-MCMORAN
COPPER & GOLD

TYPICAL CLAIM DETAIL

EXCEPT FOR K103, K107, K111, K115, K119, K123 & K127



NOT TO SCALE

LOCATED DURING THE MONTH OF MAY, 2013

CLAIM STAKING PERFORMED BY:

GEOMETRIX LLC
LAND SURVEYING SERVICES
(602) 507-1900


AS AGENTS FOR FREEPORT-MCMORAN CORP.

AHC423810

Return to:
Freeport-McMoRan Corp.
333 N Central Ave
Phoenix, AZ 85004

**LOCATION NOTICE FOR MILL SITE CLAIM
STATE OF ARIZONA, COUNTY OF PIMA**

NOTICE IS HEREBY GIVEN that the **K113** mill site claim has been located by:
Freeport-McMoRan Corp.,
whose current mailing address is: 333 N Central Ave
Phoenix, AZ 85004.



This mill site claim consists of approximately 5 acres.

The general course of this claim is **North to South** and it is situated in the Ajo Mining District, Pima County, Arizona. This claim is **600** feet in length and **363** feet in width. This claim is marked by five monuments, constructed of 2" x 2" wood posts extending 4' above the ground, one at each corner and one at the location monument for the claim.

The location monument on which the notice is posted is situated within:
Section 6, Township 12 South, Range 5 West, Gila and Salt River Meridian, Pima County, Arizona and this claim encompasses portions of the following quarter section(s), section(s), Township(s) and Range(s): **Northeast ¼ & Southeast ¼, Section 6, T12S-R5W, G&SRM, Pima County, Arizona.**

The location monument is set inside the **Northeast** corner of the claim, approximately 4' **West** of the **East** line of the claim and 4' **South** of the **North** line of the claim.

The locality of this claim with reference to some natural object or permanent monument and additional information (if any) concerning its locality is as follows:

The Northwest corner of this claim is 4686' East and 2560' South of the Northwest corner of Section 6, T12S-R5W.

The undersigned claims the ground as described above and set forth on the attached 1" = 1000' outline map. This claim is not intended to encroach on any private property or land that is not open for location.

Located, dated and posted on the ground this 14th day of May, 2013.

Freeport-McMoRan Corp. (Owner)

By: 
GEOMETRIX, LLC (Agent)

AMC 1123815

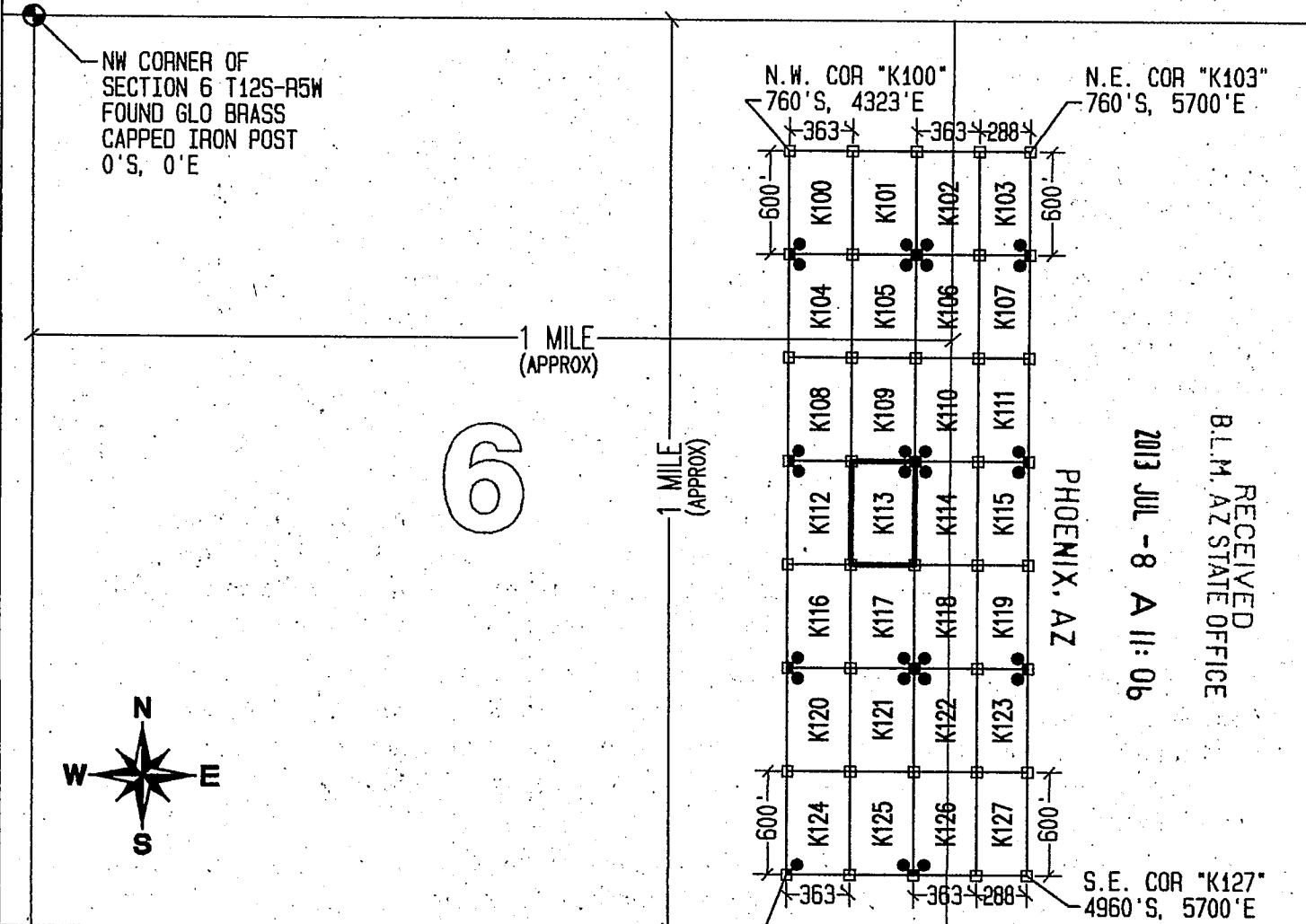
"K113" CLAIM

LOCATION OF THE K100 THROUGH K127 MILL SITE CLAIMS

SCALE 1"=1000'



ALL CLAIMS ARE 600' IN LENGTH & 363' IN WIDTH
EXCEPT FOR K103, K107, K111, K115, K119, K123 & K127 WHICH ARE 600' IN LENGTH & 288' IN WIDTH
SITUATED IN SECTIONS 5 & 6 T12S-R5W
PIMA COUNTY, ARIZONA



RECEIVED
BLM, AZ STATE OFFICE
2013 JUL - 8 A 11: 06

LEGEND

- INDICATES CORNER OF MILL SITE CLAIM.
SET 2"X2"X5' WOODEN POST (TYPICAL)
- INDICATES LOCATION MONUMENT SET 4' X 4' FROM CORNER OF MILL SITE CLAIM

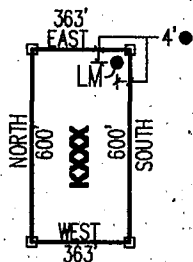
LOCATORS:

FREEPORT-MCMORAN CORP.
333 N. CENTRAL AVE.
PHOENIX, AZ 85004



TYPICAL CLAIM DETAIL

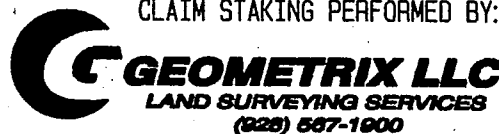
EXCEPT FOR K103, K107, K111, K115, K119, K123 & K127



NOT TO SCALE

LOCATED DURING THE MONTH
OF MAY, 2013

CLAIM STAKING PERFORMED BY:



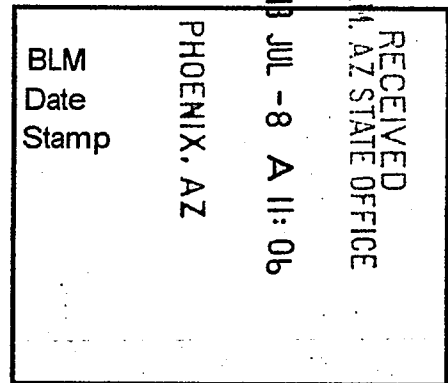
AS AGENTS FOR FREEPORT-MCMORAN CORP.

AN0423815

Return to:
Freeport-McMoRan Corp.
333 N Central Ave
Phoenix, AZ 85004

**LOCATION NOTICE FOR MILL SITE CLAIM
STATE OF ARIZONA, COUNTY OF PIMA**

NOTICE IS HEREBY GIVEN that the **K114** mill site claim has been located by:
Freeport-McMoRan Corp.,
whose current mailing address is: 333 N Central Ave
Phoenix, AZ 85004.



This mill site claim consists of approximately 5 acres.
The general course of this claim is **North to South** and it is situated in the Ajo Mining District, Pima County, Arizona. This claim is **600** feet in length and **363** feet in width. This claim is marked by five monuments, constructed of 2" x 2" wood posts extending 4' above the ground, one at each corner and one at the location monument for the claim.

The location monument on which the notice is posted is situated within:
Section 6, Township 12 South, Range 5 West, Gila and Salt River Meridian, Pima County, Arizona and this claim encompasses portions of the following quarter section(s), section(s), Township(s) and Range(s): **Northeast ¼ & Southeast ¼, Section 6 & Southwest ¼ & Northwest ¼, Section 5, T12S-R5W, G&SRM, Pima County, Arizona.**

The location monument is set inside the **Northwest** corner of the claim, approximately 4' **East** of the **West** line of the claim and 4' **South** of the **North** line of the claim.

The locality of this claim with reference to some natural object or permanent monument and additional information (if any) concerning its locality is as follows:

The Northwest corner of this claim is 5049' East and 2560' South of the Northwest corner of Section 6, T12S-R5W.

The undersigned claims the ground as described above and set forth on the attached 1" = 1000' outline map. This claim is not intended to encroach on any private property or land that is not open for location.

Located, dated and posted on the ground this 14th day of May, 2013.

Freeport-McMoRan Corp. (Owner)

By: 
GEOMETRIX, LLC (Agent)

AMC423816

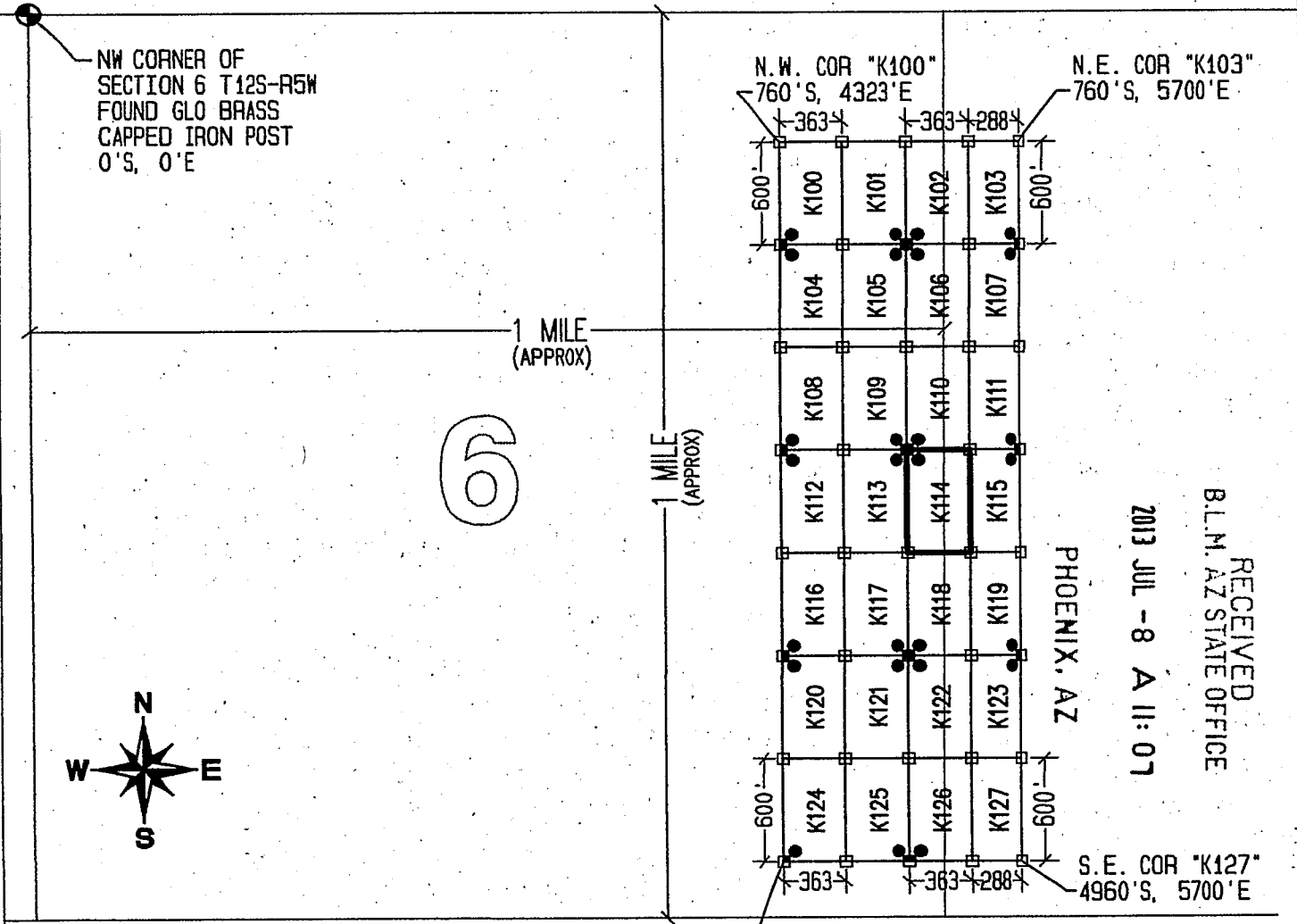
"K114" CLAIM

LOCATION OF THE K100 THROUGH K127 MILL SITE CLAIMS

SCALE 1"=1000'



ALL CLAIMS ARE 600' IN LENGTH & 363' IN WIDTH
EXCEPT FOR K103, K107, K111, K115, K119, K123 & K127 WHICH ARE 600' IN LENGTH & 288' IN WIDTH
SITUATED IN SECTIONS 5 & 6 T12S-R5W
PIMA COUNTY, ARIZONA



LEGEND

- INDICATES CORNER OF MILL SITE CLAIM. SET 2"X2"X5' WOODEN POST (TYPICAL)
- INDICATES LOCATION MONUMENT SET 4' X 4' FROM CORNER OF MILL SITE CLAIM

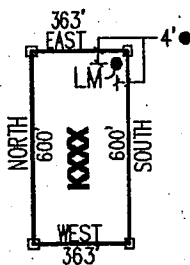
LOCATORS:

FREEPORT-MCMORAN CORP.
333 N. CENTRAL AVE.
PHOENIX, AZ 85004



TYPICAL CLAIM DETAIL

EXCEPT FOR K103, K107, K111, K115, K119, K123 & K127



NOT TO SCALE

LOCATED DURING THE MONTH
OF MAY, 2013

CLAIM STAKING PERFORMED BY:



AS AGENTS FOR FREEPORT-MCMORAN CORP.

ANCH 2.3.8.15

Return to:
Freeport-McMoRan Corp.
333 N Central Ave
Phoenix, AZ 85004

**LOCATION NOTICE FOR MILL SITE CLAIM
STATE OF ARIZONA, COUNTY OF PIMA**

NOTICE IS HEREBY GIVEN that the **K115** mill site claim has been located by:
Freeport-McMoRan Corp.,
whose current mailing address is: 333 N Central Ave
Phoenix, AZ 85004.

RECEIVED
BLM, AZ STATE OFFICE
2013 JUL - 8 A 11: 07
PHOENIX, AZ
BLM
Date
Stamp

This mill site claim consists of approximately 3.97 acres.
The general course of this claim is **North to South** and it is situated in the Ajo Mining District, Pima County, Arizona. This claim is **600** feet in length and **288** feet in width. This claim is marked by five monuments, constructed of 2" x 2" wood posts extending 4' above the ground, one at each corner and one at the location monument for the claim.

The location monument on which the notice is posted is situated within:
Section 5, Township 12 South, Range 5 West, Gila and Salt River Meridian, Pima County, Arizona and this claim encompasses portions of the following quarter section(s), section(s), Township(s) and Range(s): **Northwest ¼ & Southwest ¼, Section 5, T12S-R5W, G&SRM, Pima County, Arizona.**

The location monument is set inside the **Northeast** corner of the claim, approximately 4' **West** of the **East** line of the claim and 4' **South** of the **North** line of the claim.

The locality of this claim with reference to some natural object or permanent monument and additional information (if any) concerning its locality is as follows:

The Northwest corner of this claim is 5412' East and 2560' South of the Northwest corner of Section 6, T12S-R5W.

The undersigned claims the ground as described above and set forth on the attached 1" = 1000' outline map. This claim is not intended to encroach on any private property or land that is not open for location.

Located, dated and posted on the ground this 14th day of May, 2013.

Freeport-McMoRan Corp. (Owner)

By: 
GEOMETRIX, LLC (Agent)

ANC 423817

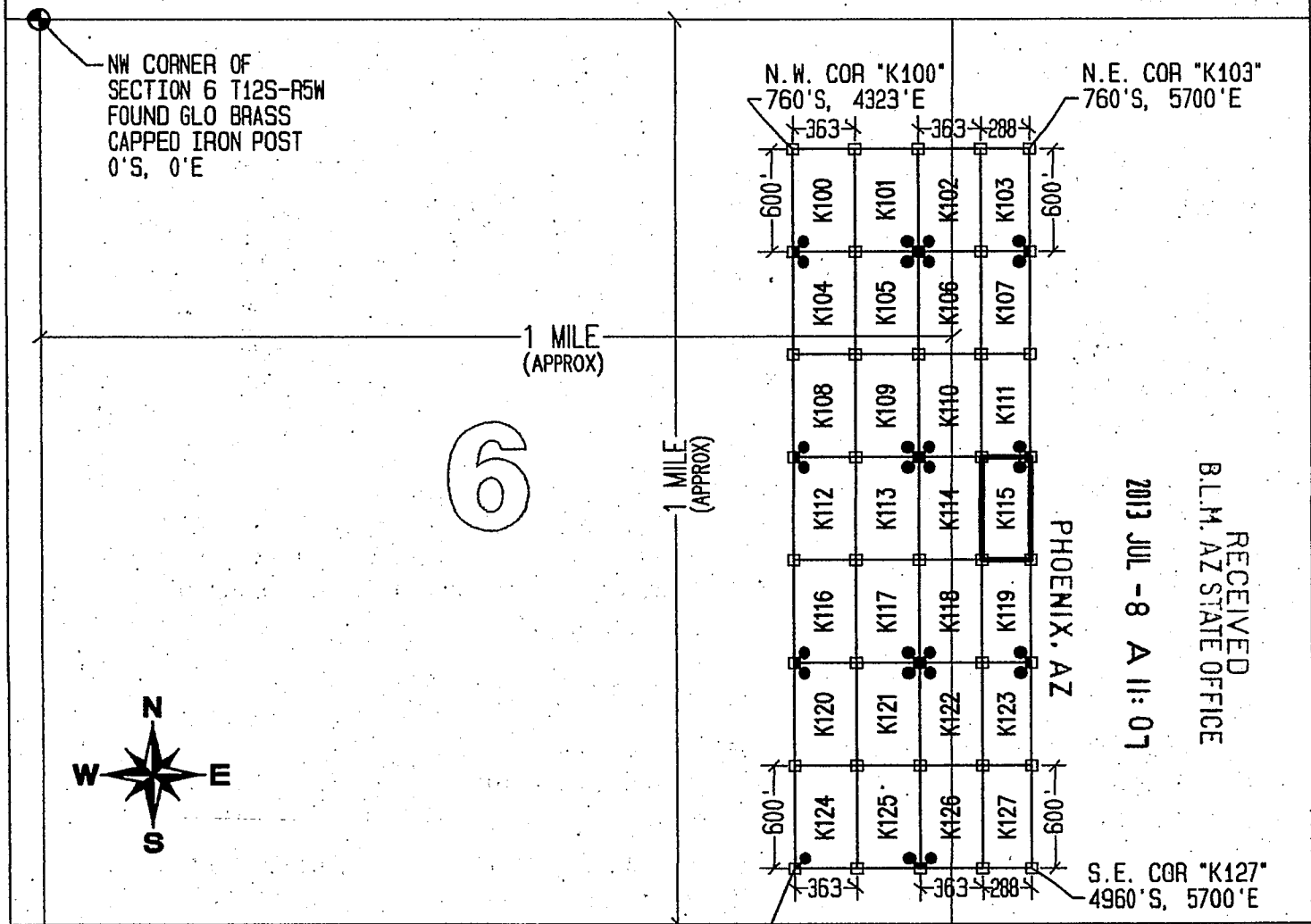
"K115" CLAIM

LOCATION OF THE K100 THROUGH K127 MILL SITE CLAIMS

SCALE 1"=1000'



ALL CLAIMS ARE 600' IN LENGTH & 363' IN WIDTH
EXCEPT FOR K103, K107, K111, K115, K119, K123 & K127 WHICH ARE 600' IN LENGTH & 288' IN WIDTH
SITUATED IN SECTIONS 5 & 6 T12S-R5W
PIMA COUNTY, ARIZONA



LEGEND

- INDICATES CORNER OF MILL SITE CLAIM. SET 2"x2"x5' WOODEN POST (TYPICAL)
- INDICATES LOCATION MONUMENT SET 4' X 4' FROM CORNER OF MILL SITE CLAIM

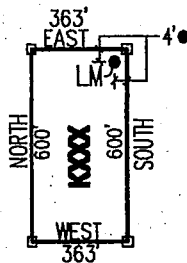
LOCATORS:

FREEPORT-MCMORAN CORP.
333 N. CENTRAL AVE.
PHOENIX, AZ 85004

Freeport-McMORAN
COPPER & GOLD

TYPICAL CLAIM DETAIL


EXCEPT FOR K103, K107, K111, K115, K119, K123 & K127



NOT TO SCALE

LOCATED DURING THE MONTH OF MAY, 2013

CLAIM STAKING PERFORMED BY:




AS AGENTS FOR FREEPORT-MCMORAN CORP.

AMC423817

Return to:
Freeport-McMoRan Corp.
333 N Central Ave
Phoenix, AZ 85004

**LOCATION NOTICE FOR MILL SITE CLAIM
STATE OF ARIZONA, COUNTY OF PIMA**

NOTICE IS HEREBY GIVEN that the **K116** mill site claim has been located by:
Freeport-McMoRan Corp.,
whose current mailing address is: 333 N Central Ave
Phoenix, AZ 85004.



This mill site claim consists of approximately 5 acres.
The general course of this claim is **North to South** and it is situated in the Ajo Mining District, Pima County, Arizona. This claim is **600** feet in length and **363** feet in width. This claim is marked by five monuments, constructed of 2" x 2" wood posts extending 4' above the ground, one at each corner and one at the location monument for the claim.

The location monument on which the notice is posted is situated within:
Section 6, Township 12 South, Range 5 West, Gila and Salt River Meridian, Pima County, Arizona and this claim encompasses portions of the following quarter section(s), section(s), Township(s) and Range(s): **Southeast 1/4, Section 6, T12S-R5W, G&SRM, Pima County, Arizona.**

The location monument is set inside the **Southwest** corner of the claim, approximately 4' **East** of the **West** line of the claim and 4' **North** of the **South** line of the claim.

The locality of this claim with reference to some natural object or permanent monument and additional information (if any) concerning its locality is as follows:

The Northwest corner of this claim is 4323' East and 3160' South of the Northwest corner of Section 6, T12S-R5W.

The undersigned claims the ground as described above and set forth on the attached 1" = 1000' outline map. This claim is not intended to encroach on any private property or land that is not open for location.

Located, dated and posted on the ground this 16th day of May, 2013.

Freeport-McMoRan Corp. (Owner)


By: 
GEOMETRIX, LLC (Agent)

AMC423813

"K116" CLAIM

LOCATION OF THE K100 THROUGH K127 MILL SITE CLAIMS

SCALE 1"=1000'



ALL CLAIMS ARE 600' IN LENGTH & 363' IN WIDTH
EXCEPT FOR K103, K107, K111, K115, K119, K123 & K127 WHICH ARE 600' IN LENGTH & 288' IN WIDTH
SITUATED IN SECTIONS 5 & 6 T12S-R5W
PIMA COUNTY, ARIZONA

NW CORNER OF SECTION 6 T12S-R5W
FOUND GLO BRASS CAPPED IRON POST
0'S, 0'E

N.W. COR "K100"
760'S, 4323'E

N.E. COR "K103"
760'S, 5700'E

1 MILE (APPROX)


1 MILE (APPROX)

6

2013 JUL - 8 A 11: 07

RECEIVED
B.L.M. AZ STATE OFFICE

PHOENIX, AZ



S.W. COR "K124"
4960'S, 4323'E

S.E. COR "K127"
4960'S, 5700'E

LEGEND

- INDICATES CORNER OF MILL SITE CLAIM.
SET 2"X2"X5' WOODEN POST (TYPICAL)
- INDICATES LOCATION MONUMENT SET 4' X 4' FROM CORNER OF MILL SITE CLAIM

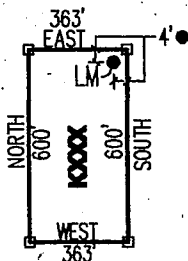
LOCATORS:

FREEPORT-MCMORAN CORP.
333 N. CENTRAL AVE.
PHOENIX, AZ 85004

FREEPORT-McMORAN
COPPER & GOLD

TYPICAL CLAIM DETAIL

EXCEPT FOR K103, K107, K111, K115, K119, K123 & K127



NOT TO SCALE

LOCATED DURING THE MONTH OF MAY, 2013

CLAIM STAKING PERFORMED BY:



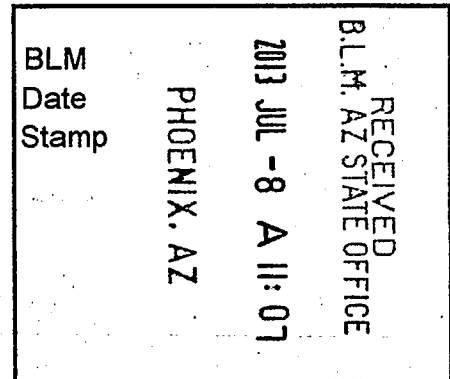
AS AGENTS FOR FREEPORT-MCMORAN CORP.

AMC 423818

Return to:
Freeport-McMoRan Corp.
333 N Central Ave
Phoenix, AZ 85004

**LOCATION NOTICE FOR MILL SITE CLAIM
STATE OF ARIZONA, COUNTY OF PIMA**

NOTICE IS HEREBY GIVEN that the **K117** mill site claim has been located by:
Freeport-McMoRan Corp.,
whose current mailing address is: 333 N Central Ave
Phoenix, AZ 85004.



This mill site claim consists of approximately 5 acres.
The general course of this claim is **North to South** and it is situated in the Ajo Mining District, Pima County, Arizona. This claim is **600** feet in length and **363** feet in width. This claim is marked by five monuments, constructed of 2" x 2" wood posts extending 4' above the ground, one at each corner and one at the location monument for the claim.

The location monument on which the notice is posted is situated within:
Section 6, Township 12 South, Range 5 West, Gila and Salt River Meridian, Pima County, Arizona and this claim encompasses portions of the following quarter section(s), section(s), Township(s) and Range(s): **Southeast ¼, Section 6, T12S-R5W, G&SRM, Pima County, Arizona.**

The location monument is set inside the **Southeast** corner of the claim, approximately 4' **West** of the **East** line of the claim and 4' **North** of the **South** line of the claim.

The locality of this claim with reference to some natural object or permanent monument and additional information (if any) concerning its locality is as follows:

The Northwest corner of this claim is 4686' East and 3160' South of the Northwest corner of Section 6, T12S-R5W.

The undersigned claims the ground as described above and set forth on the attached 1" = 1000' outline map. This claim is not intended to encroach on any private property or land that is not open for location.

Located, dated and posted on the ground this 16th day of May, 2013.

Freeport-McMoRan Corp. (Owner)


By: 
GEOMETRIX, LLC (Agent)

AMC423819

"K117" CLAIM

LOCATION OF THE K100 THROUGH K127 MILL SITE CLAIMS

SCALE 1"=1000'



ALL CLAIMS ARE 600' IN LENGTH & 363' IN WIDTH
EXCEPT FOR K103, K107, K111, K115, K119, K123 & K127 WHICH ARE 600' IN LENGTH & 288' IN WIDTH
SITUATED IN SECTIONS 5 & 6 T12S-R5W
PIMA COUNTY, ARIZONA

NW CORNER OF
SECTION 6 T12S-R5W
FOUND GLO BRASS
CAPPED IRON POST
0'S, 0'E

N.W. COR "K100"
760' S, 4323' E

N.E. COR "K103"
760' S, 5700' E

1 MILE
(APPROX)


6

1 MILE
(APPROX)

2013 JUL - 8 A 11: 07

RECEIVED
B.L.M. AZ STATE OFFICE

PHOENIX, AZ



S.W. COR "K124"
4960' S, 4323' E

S.E. COR "K127"
4960' S, 5700' E

LEGEND

- INDICATES CORNER OF MILL SITE CLAIM. SET 2"x2"x5' WOODEN POST (TYPICAL)
- INDICATES LOCATION MONUMENT SET 4' X 4' FROM CORNER OF MILL SITE CLAIM

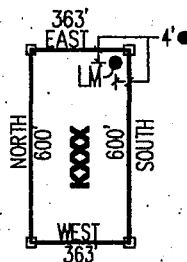
LOCATORS:

FREEPORT-MCMORAN CORP.
333 N. CENTRAL AVE.
PHOENIX, AZ 85004

FV FREEPORT-MCMORAN
COPPER & GOLD

TYPICAL CLAIM DETAIL

EXCEPT FOR K103, K107, K111,
K115, K119, K123 & K127



NOT TO SCALE

LOCATED DURING THE MONTH
OF MAY, 2013

CLAIM STAKING PERFORMED BY:

GEOMETRIX LLC
LAND SURVEYING SERVICES
(928) 557-1000


AS AGENTS FOR FREEPORT-MCMORAN CORP.

AMC 423819

Return to:
Freeport-McMoRan Corp.
333 N Central Ave
Phoenix, AZ 85004

**LOCATION NOTICE FOR MILL SITE CLAIM
STATE OF ARIZONA, COUNTY OF PIMA**

NOTICE IS HEREBY GIVEN that the **K118** mill site claim has been located by:
Freeport-McMoRan Corp.,
whose current mailing address is: 333 N Central Ave
Phoenix, AZ 85004.



This mill site claim consists of approximately 5 acres. The general course of this claim is **North to South** and it is situated in the Ajo Mining District, Pima County, Arizona. This claim is **600** feet in length and **363** feet in width. This claim is marked by five monuments, constructed of 2" x 2" wood posts extending 4' above the ground, one at each corner and one at the location monument for the claim.

The location monument on which the notice is posted is situated within:
Section 6, Township 12 South, Range 5 West, Gila and Salt River Meridian, Pima County, Arizona and this claim encompasses portions of the following quarter section(s), section(s), Township(s) and Range(s): **Southeast ¼, Section 6 & Southwest ¼, Section 5, T12S-R5W, G&SRM, Pima County, Arizona.**

The location monument is set inside the **Southwest** corner of the claim, approximately 4' **East** of the **West** line of the claim and 4' **North** of the **South** line of the claim.

The locality of this claim with reference to some natural object or permanent monument and additional information (if any) concerning its locality is as follows:

The Northwest corner of this claim is 5049' East and 3160' South of the Northwest corner of Section 6, T12S-R5W.

The undersigned claims the ground as described above and set forth on the attached 1" = 1000' outline map. This claim is not intended to encroach on any private property or land that is not open for location.

Located, dated and posted on the ground this 16th day of May, 2013.

Freeport-McMoRan Corp. (Owner)

By: 
GEOMETRIX, LLC (Agent)

A110423820

"K118" CLAIM

LOCATION OF THE K100 THROUGH K127 MILL SITE CLAIMS

SCALE 1"=1000'



ALL CLAIMS ARE 600' IN LENGTH & 363' IN WIDTH
EXCEPT FOR K103, K107, K111, K115, K119, K123 & K127 WHICH ARE 600' IN LENGTH & 288' IN WIDTH
SITUATED IN SECTIONS 5 & 6 T12S-R5W
PIMA COUNTY, ARIZONA

NW CORNER OF SECTION 6 T12S-R5W
FOUND GLO BRASS CAPPED IRON POST
0'S, 0'E

N.W. COR "K100"
760'S, 4323'E

N.E. COR "K103"
760'S, 5700'E

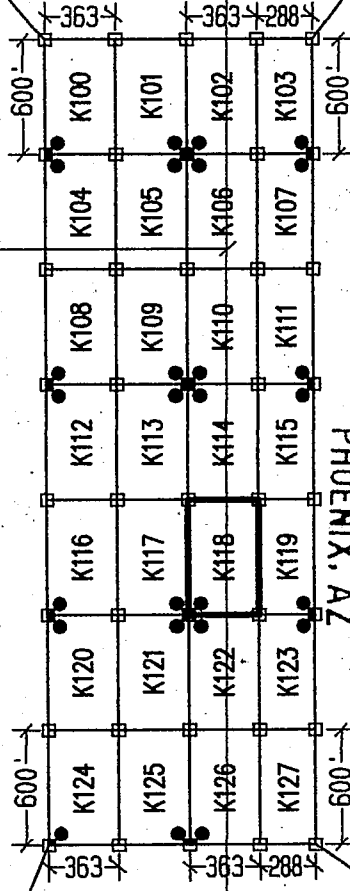
1 MILE (APPROX)

1 MILE (APPROX)

6

RECEIVED
B.L.M. AZ STATE OFFICE
2013 JUL -8 A 11:07

PHOENIX, AZ



S.W. COR "K124"
4960'S, 4323'E

S.E. COR "K127"
4960'S, 5700'E

LEGEND

- INDICATES CORNER OF MILL SITE CLAIM. SET 2"X2"X5' WOODEN POST (TYPICAL)
- INDICATES LOCATION MONUMENT SET 4' X 4' FROM CORNER OF MILL SITE CLAIM

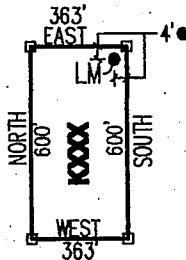
LOCATORS:

FREEPORT-MCMORAN CORP.
333 N. CENTRAL AVE.
PHOENIX, AZ 85004

FREEPORT-McMORAN
COPPER & GOLD

TYPICAL CLAIM DETAIL


EXCEPT FOR K103, K107, K111, K115, K119, K123 & K127



NOT TO SCALE

LOCATED DURING THE MONTH OF MAY, 2013

CLAIM STAKING PERFORMED BY:




AS AGENTS FOR FREEPORT-MCMORAN CORP.

AMC423820

Return to:
Freeport-McMoRan Corp.
333 N Central Ave
Phoenix, AZ 85004

**LOCATION NOTICE FOR MILL SITE CLAIM
STATE OF ARIZONA, COUNTY OF PIMA**

NOTICE IS HEREBY GIVEN that the **K119** mill site claim has been located by:
Freeport-McMoRan Corp.,
whose current mailing address is: 333 N Central Ave
Phoenix, AZ 85004.



This mill site claim consists of approximately **3.97** acres.
The general course of this claim is **North to South** and it is situated in the Ajo Mining District, Pima County, Arizona. This claim is **600** feet in length and **288** feet in width. This claim is marked by five monuments, constructed of 2" x 2" wood posts extending 4' above the ground, one at each corner and one at the location monument for the claim.

The location monument on which the notice is posted is situated within:
Section 5, Township 12 South, Range 5 West, Gila and Salt River Meridian, Pima County, Arizona and this claim encompasses portions of the following quarter section(s), section(s), Township(s) and Range(s): **Southwest 1/4, Section 5, T12S-R5W, G&SRM, Pima County, Arizona.**

The location monument is set inside the **Southeast** corner of the claim, approximately 4' **West** of the **East** line of the claim and 4' **North** of the **South** line of the claim.

The locality of this claim with reference to some natural object or permanent monument and additional information (if any) concerning its locality is as follows:

The Northwest corner of this claim is 5412' East and 3160' South of the Northwest corner of Section 6, T12S-R5W.

The undersigned claims the ground as described above and set forth on the attached 1" = 1000' outline map. This claim is not intended to encroach on any private property or land that is not open for location.

Located, dated and posted on the ground this 16th day of May, 2013.

Freeport-McMoRan Corp. (Owner) By: [Signature]
GEOMETRIX, LLC (Agent)

AMC423821

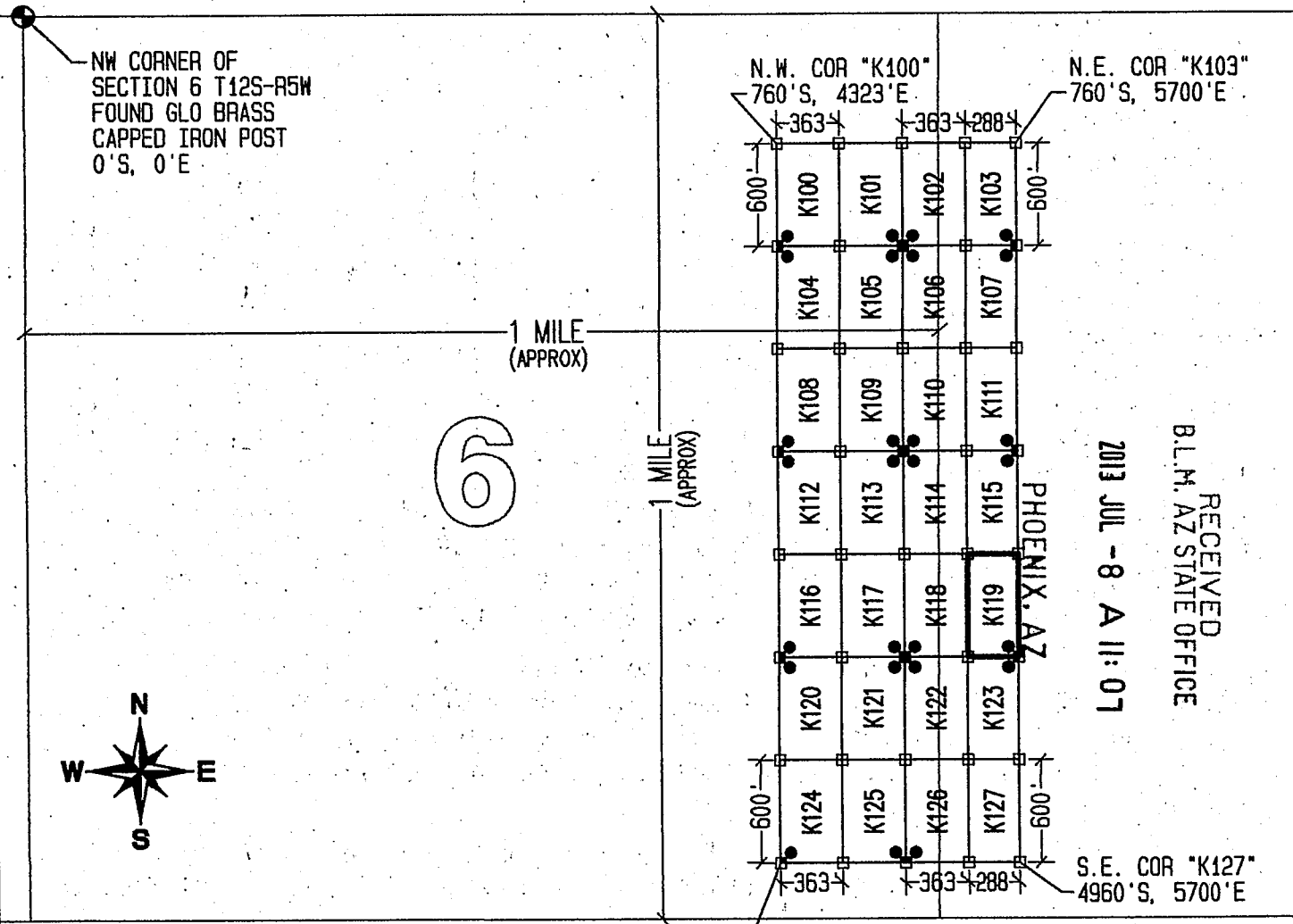
"K119" CLAIM

LOCATION OF THE K100 THROUGH K127 MILL SITE CLAIMS

SCALE 1"=1000'



ALL CLAIMS ARE 600' IN LENGTH & 363' IN WIDTH
EXCEPT FOR K103, K107, K111, K115, K119, K123 & K127 WHICH ARE 600' IN LENGTH & 288' IN WIDTH
SITUATED IN SECTIONS 5 & 6 T12S-R5W
PIMA COUNTY, ARIZONA



RECEIVED
B.L.M. AZ STATE OFFICE
2013 JUL - 8 A 11: 07

LEGEND

- INDICATES CORNER OF MILL SITE CLAIM. SET 2" X 2" X 5' WOODEN POST (TYPICAL)
- INDICATES LOCATION MONUMENT SET 4' X 4' FROM CORNER OF MILL SITE CLAIM

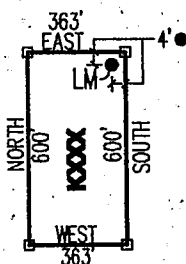
LOCATORS:

FREEPORT-MCMORAN CORP.
333 N. CENTRAL AVE.
PHOENIX, AZ 85004

Freeport-McMoran
COPPER & GOLD

TYPICAL CLAIM DETAIL

EXCEPT FOR K103, K107, K111, K115, K119, K123 & K127



NOT TO SCALE

LOCATED DURING THE MONTH
OF MAY, 2013

CLAIM STAKING PERFORMED BY:

GEOMETRIX LLC
LAND SURVEYING SERVICES
(228) 557-1900

AS AGENTS FOR FREEPORT-MCMORAN CORP.

ANCL 23821

Return to:
Freeport-McMoRan Corp.
333 N Central Ave
Phoenix, AZ 85004

**LOCATION NOTICE FOR MILL SITE CLAIM
STATE OF ARIZONA, COUNTY OF PIMA**

NOTICE IS HEREBY GIVEN that the *K120* mill site claim has been located by:
Freeport-McMoRan Corp.,
whose current mailing address is: 333 N Central Ave
Phoenix, AZ 85004.

RECEIVED
B.L.M. AZ STATE OFFICE
2013 JUL -8 A 11:07
PHOENIX, AZ
BLM
Date
Stamp

This mill site claim consists of approximately 5 acres.

The general course of this claim is **North to South** and it is situated in the Ajo Mining District, Pima County, Arizona. This claim is **600** feet in length and **363** feet in width. This claim is marked by five monuments, constructed of 2" x 2" wood posts extending 4' above the ground, one at each corner and one at the location monument for the claim.

The location monument on which the notice is posted is situated within:

Section 6, Township 12 South, Range 5 West, Gila and Salt River Meridian, Pima County, Arizona and this claim encompasses portions of the following quarter section(s), section(s), Township(s) and Range(s): **Southeast ¼, Section 6, T12S-R5W, G&SRM, Pima County, Arizona.**

The location monument is set inside the **Northwest** corner of the claim, approximately 4' **East** of the **West** line of the claim and 4' **South** of the **North** line of the claim.

The locality of this claim with reference to some natural object or permanent monument and additional information (if any) concerning its locality is as follows:

The Northwest corner of this claim is 4323' East and 3760' South of the Northwest corner of Section 6, T12S-R5W.

The undersigned claims the ground as described above and set forth on the attached 1" = 1000' outline map. This claim is not intended to encroach on any private property or land that is not open for location.

Located, dated and posted on the ground this 16th day of May, 2013.

Freeport-McMoRan Corp. (Owner) By: Joy A. S.
GEOMETRIX, LLC (Agent)

AMC423822

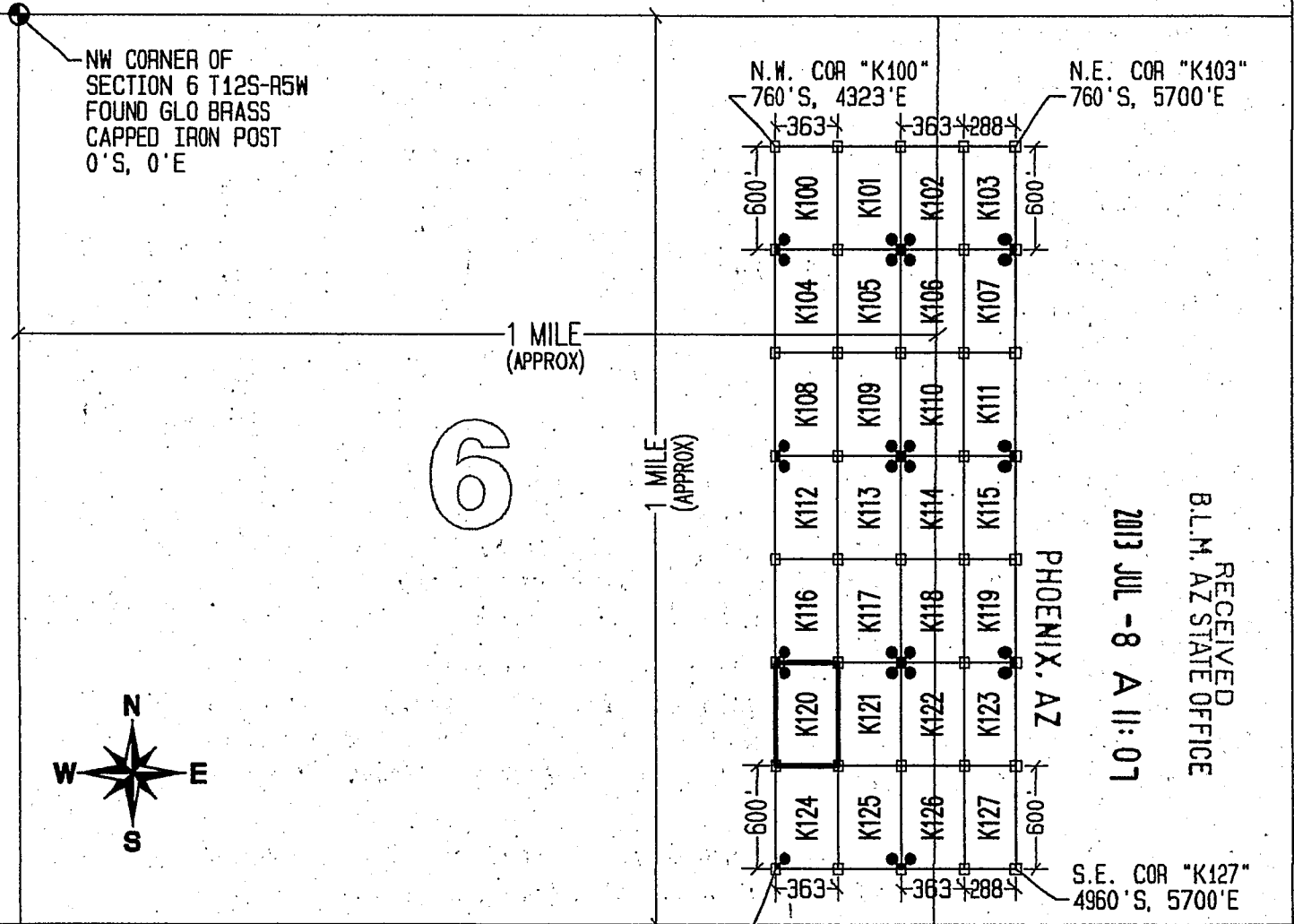
"K120" CLAIM

LOCATION OF THE K100 THROUGH K127 MILL SITE CLAIMS

SCALE 1"=1000'



ALL CLAIMS ARE 600' IN LENGTH & 363' IN WIDTH
EXCEPT FOR K103, K107, K111, K115, K119, K123 & K127 WHICH ARE 600' IN LENGTH & 288' IN WIDTH
SITUATED IN SECTIONS 5 & 6 T12S-R5W
PIMA COUNTY, ARIZONA



LEGEND

- INDICATES CORNER OF MILL SITE CLAIM. SET 2"x2"x5' WOODEN POST (TYPICAL)
- INDICATES LOCATION MONUMENT SET 4' X 4' FROM CORNER OF MILL SITE CLAIM

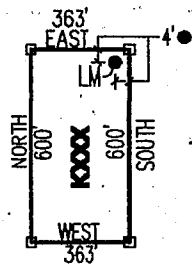
LOCATORS:

FREEPORT-MCMORAN CORP.
333 N. CENTRAL AVE.
PHOENIX, AZ 85004

FREEPORT-MCMORAN
COPPER & GOLD

TYPICAL CLAIM DETAIL

EXCEPT FOR K103, K107, K111, K115, K119, K123 & K127



NOT TO SCALE

LOCATED DURING THE MONTH
OF MAY, 2013

CLAIM STAKING PERFORMED BY:



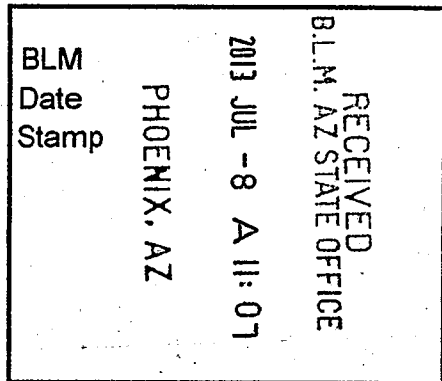
AS AGENTS FOR FREEPORT-MCMORAN CORP.

AHC423822

Return to:
Freeport-McMoRan Corp.
333 N Central Ave
Phoenix, AZ 85004

**LOCATION NOTICE FOR MILL SITE CLAIM
STATE OF ARIZONA, COUNTY OF PIMA**

NOTICE IS HEREBY GIVEN that the **K121** mill site claim has been located by:
Freeport-McMoRan Corp.,
whose current mailing address is: 333 N Central Ave
Phoenix, AZ 85004.



This mill site claim consists of approximately 5 acres.
The general course of this claim is **North to South** and it is situated in the Ajo Mining District, Pima County, Arizona. This claim is **600** feet in length and **363** feet in width. This claim is marked by five monuments, constructed of 2" x 2" wood posts extending 4' above the ground, one at each corner and one at the location monument for the claim.

The location monument on which the notice is posted is situated within:
Section 6, Township 12 South, Range 5 West, Gila and Salt River Meridian, Pima County, Arizona and this claim encompasses portions of the following quarter section(s), section(s), Township(s) and Range(s): **Southeast 1/4, Section 6, T12S-R5W, G&SRM, Pima County, Arizona.**

The location monument is set inside the **Northeast** corner of the claim, approximately 4' **West** of the **East** line of the claim and 4' **South** of the **North** line of the claim.


The locality of this claim with reference to some natural object or permanent monument and additional information (if any) concerning its locality is as follows:

The Northwest corner of this claim is 4686' East and 3760' South of the Northwest corner of Section 6, T12S-R5W.

The undersigned claims the ground as described above and set forth on the attached 1" = 1000' outline map. This claim is not intended to encroach on any private property or land that is not open for location.

Located, dated and posted on the ground this 16th day of May, 2013.

Freeport-McMoRan Corp. (Owner)

By: 
GEOMETRIX, LLC (Agent)

AMC423823

"K121" CLAIM

LOCATION OF THE K100 THROUGH K127 MILL SITE CLAIMS

SCALE 1"=1000'



ALL CLAIMS ARE 600' IN LENGTH & 363' IN WIDTH
EXCEPT FOR K103, K107, K111, K115, K119, K123 & K127 WHICH ARE 600' IN LENGTH & 288' IN WIDTH
SITUATED IN SECTIONS 5 & 6 T12S-R5W
PIMA COUNTY, ARIZONA

NW CORNER OF SECTION 6 T12S-R5W
FOUND GLO BRASS CAPPED IRON POST
0'S, 0'E


N.W. COR "K100"
760'S, 4323'E

N.E. COR "K103"
760'S, 5700'E

1 MILE (APPROX)

6

1 MILE (APPROX)



2013 JUL - 8 A 11: 07

RECEIVED
B.L.M. AZ STATE OFFICE

PHOENIX, AZ

S.E. COR "K127"
4960'S, 5700'E

S.W. COR "K124"
4960'S, 4323'E

LEGEND

- INDICATES CORNER OF MILL SITE CLAIM.
SET 2"x2"x5' WOODEN POST (TYPICAL)
- INDICATES LOCATION MONUMENT SET 4' X 4' FROM CORNER OF MILL SITE CLAIM

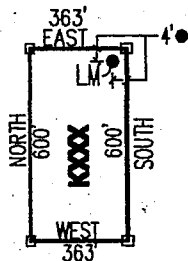
LOCATORS:

FREEMPORT-MCMORAN CORP.
333 N. CENTRAL AVE.
PHOENIX, AZ 85004

FV FREEMPORT-MCMORAN
COPPER & GOLD

TYPICAL CLAIM DETAIL

EXCEPT FOR K103, K107, K111, K115, K119, K123 & K127



NOT TO SCALE

LOCATED DURING THE MONTH OF MAY, 2013

CLAIM STAKING PERFORMED BY:

GEOMETRIX LLC
LAND SURVEYING SERVICES
(928) 587-1900


AS AGENTS FOR FREEMPORT-MCMORAN CORP.

AMC423823

Return to:
Freeport-McMoRan Corp.
333 N Central Ave
Phoenix, AZ 85004

**LOCATION NOTICE FOR MILL SITE CLAIM
STATE OF ARIZONA, COUNTY OF PIMA**

NOTICE IS HEREBY GIVEN that the **K122** mill site claim has been located by:
Freeport-McMoRan Corp.,
whose current mailing address is: 333 N Central Ave
Phoenix, AZ 85004.



This mill site claim consists of approximately 5 acres.
The general course of this claim is **North to South** and it is situated in the Ajo Mining District, Pima County, Arizona. This claim is **600** feet in length and **363** feet in width. This claim is marked by five monuments, constructed of 2" x 2" wood posts extending 4' above the ground, one at each corner and one at the location monument for the claim.

The location monument on which the notice is posted is situated within:
Section 6, Township 12 South, Range 5 West, Gila and Salt River Meridian, Pima County, Arizona and this claim encompasses portions of the following quarter section(s), section(s), Township(s) and Range(s): **Southeast ¼, Section 6 & Southwest ¼, Section 5, T12S-R5W, G&SRM, Pima County, Arizona.**

The location monument is set inside the **Northwest** corner of the claim, approximately 4' **East** of the **West** line of the claim and 4' **South** of the **North** line of the claim.

The locality of this claim with reference to some natural object or permanent monument and additional information (if any) concerning its locality is as follows:

The Northwest corner of this claim is 5049' East and 3760' South of the Northwest corner of Section 6, T12S-R5W.

The undersigned claims the ground as described above and set forth on the attached 1" = 1000' outline map. This claim is not intended to encroach on any private property or land that is not open for location.

Located, dated and posted on the ground this 16th day of May, 2013.

Freeport-McMoRan Corp. (Owner)

By: 
GEOMETRIX, LLC (Agent)

AN0423029

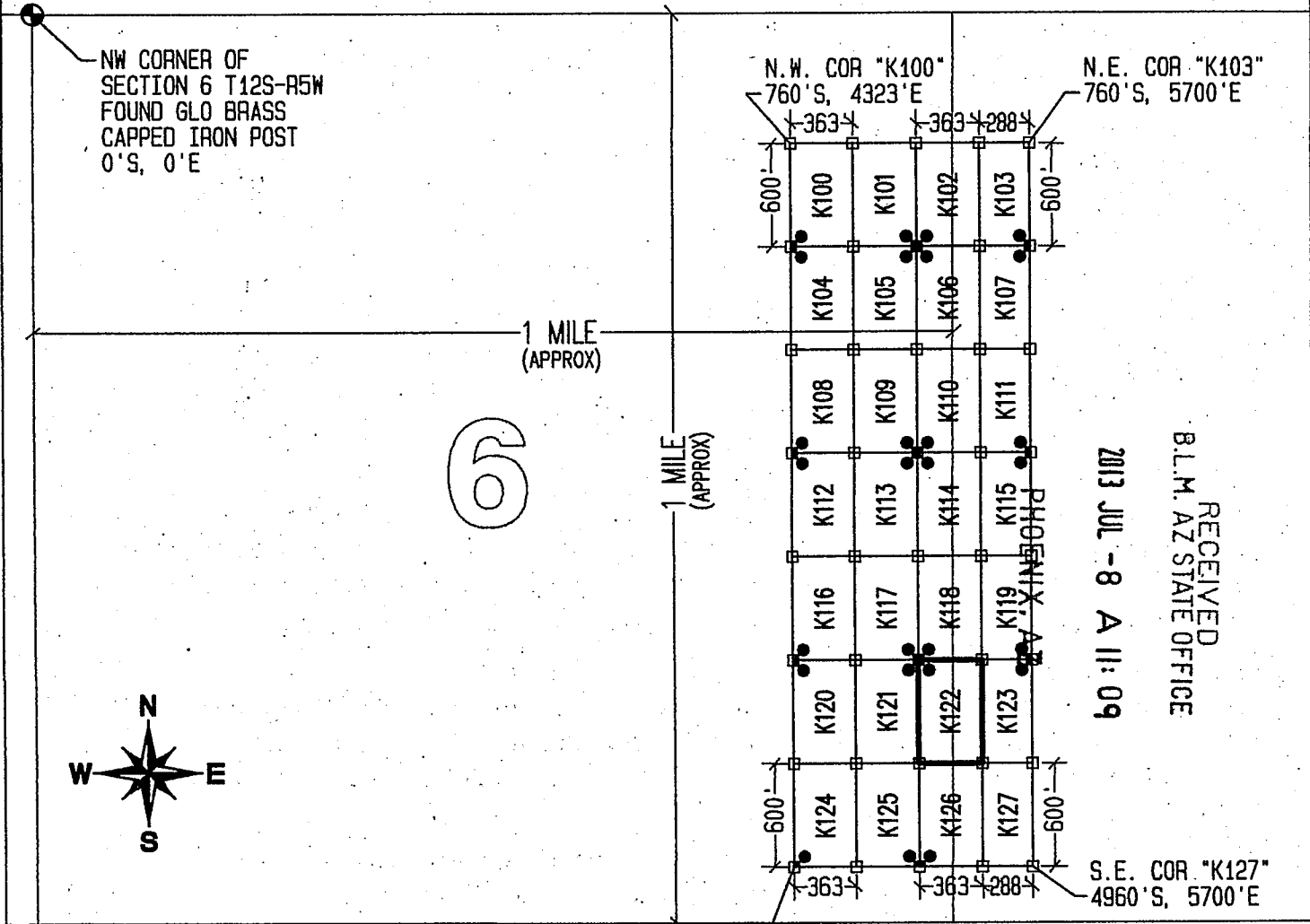
"K122" CLAIM

LOCATION OF THE K100 THROUGH K127 MILL SITE CLAIMS

SCALE 1"=1000'



ALL CLAIMS ARE 600' IN LENGTH & 363' IN WIDTH
EXCEPT FOR K103, K107, K111, K115, K119, K123 & K127 WHICH ARE 600' IN LENGTH & 288' IN WIDTH
SITUATED IN SECTIONS 5 & 6 T12S-R5W
PIMA COUNTY, ARIZONA



RECEIVED
B.L.M. AZ STATE OFFICE
2013 JUL -8 A 11:09

LEGEND

- INDICATES CORNER OF MILL SITE CLAIM.
SET 2"X2"X5' WOODEN POST (TYPICAL)
- INDICATES LOCATION MONUMENT SET 4' X 4' FROM CORNER OF MILL SITE CLAIM

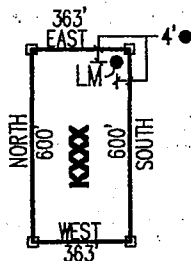
LOCATORS:

FREEPORT-MCMORAN CORP.
333 N. CENTRAL AVE.
PHOENIX, AZ 85004

Freeport-McMoran
COPPER & GOLD

TYPICAL CLAIM DETAIL

EXCEPT FOR K103, K107, K111, K115, K119, K123 & K127



NOT TO SCALE

LOCATED DURING THE MONTH
OF MAY, 2013

CLAIM STAKING PERFORMED BY:




AS AGENTS FOR FREEPORT-MCMORAN CORP.

AN C 4 2 3 8 2 4

Return to:
Freeport-McMoRan Corp.
333 N Central Ave
Phoenix, AZ 85004

**LOCATION NOTICE FOR MILL SITE CLAIM
STATE OF ARIZONA, COUNTY OF PIMA**

NOTICE IS HEREBY GIVEN that the **K123** mill site claim has been located by:
Freeport-McMoRan Corp.,
whose current mailing address is: 333 N Central Ave
Phoenix, AZ 85004.



This mill site claim consists of approximately 3.97 acres.
The general course of this claim is **North to South** and it is situated in the Ajo Mining District, Pima County, Arizona. This claim is **600** feet in length and **288** feet in width. This claim is marked by five monuments, constructed of 2" x 2" wood posts extending 4' above the ground, one at each corner and one at the location monument for the claim.

The location monument on which the notice is posted is situated within:
Section 5, Township 12 South, Range 5 West, Gila and Salt River Meridian, Pima County, Arizona and this claim encompasses portions of the following quarter section(s), section(s), Township(s) and Range(s): **Southwest ¼, Section 5, T12S-R5W, G&SRM, Pima County, Arizona.**

The location monument is set inside the **Northwest** corner of the claim, approximately 4' **East** of the **West** line of the claim and 4' **South** of the **North** line of the claim.

The locality of this claim with reference to some natural object or permanent monument and additional information (if any) concerning its locality is as follows:

The Northwest corner of this claim is 5412' East and 3760' South of the Northwest corner of Section 6, T12S-R5W.

The undersigned claims the ground as described above and set forth on the attached 1" = 1000' outline map. This claim is not intended to encroach on any private property or land that is not open for location.

Located, dated and posted on the ground this 16th day of May, 2013.

Freeport-McMoRan Corp. (Owner)

By:
GEOMETRIX, LLC (Agent)

ANC423825

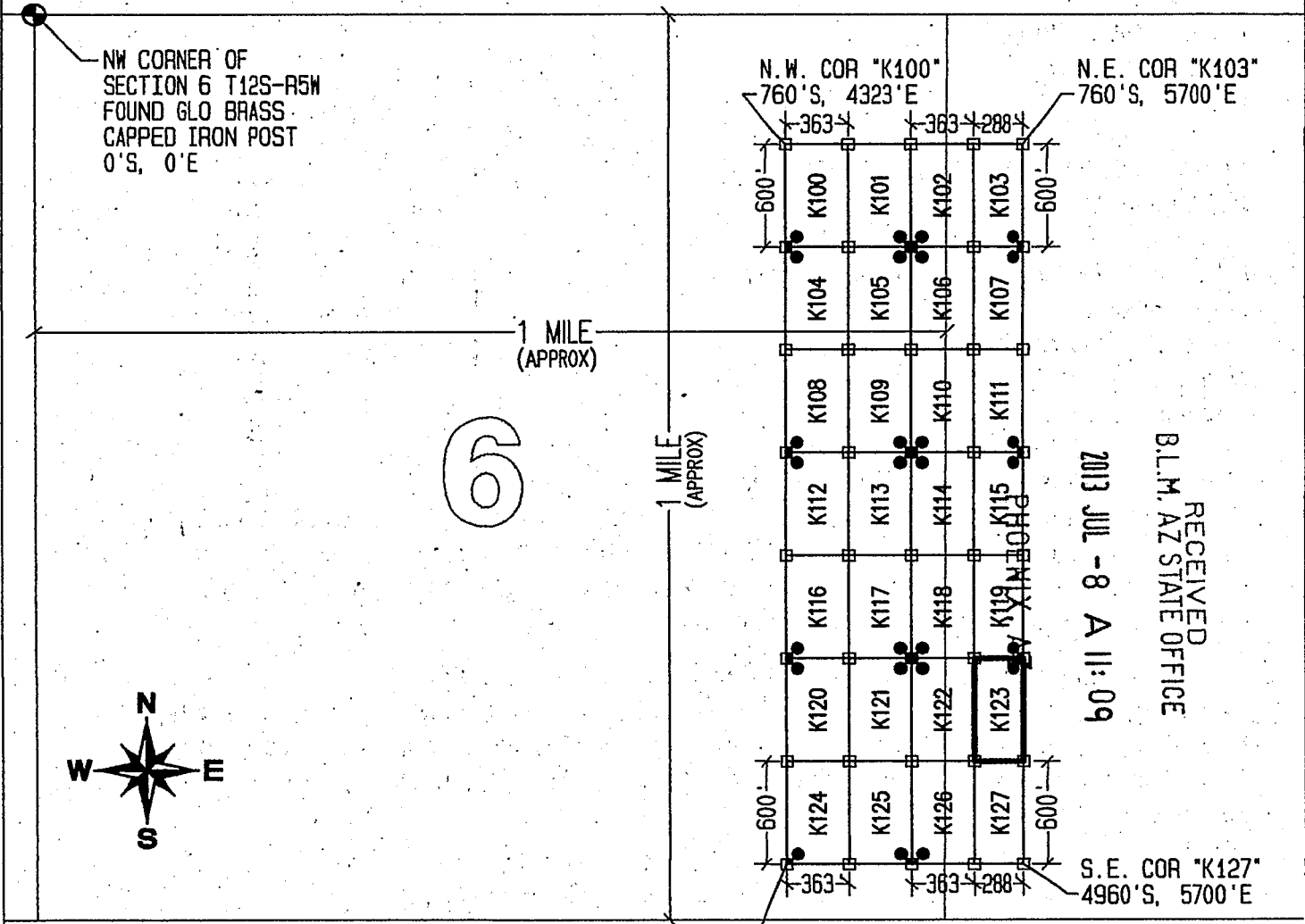
"K123" CLAIM

LOCATION OF THE K100 THROUGH K127 MILL SITE CLAIMS

SCALE 1"=1000'



ALL CLAIMS ARE 600' IN LENGTH & 363' IN WIDTH
EXCEPT FOR K103, K107, K111, K115, K119, K123 & K127 WHICH ARE 600' IN LENGTH & 288' IN WIDTH
SITUATED IN SECTIONS 5 & 6 T12S-R5W
PIMA COUNTY, ARIZONA



LEGEND

- INDICATES CORNER OF MILL SITE CLAIM. SET 2"x2"x5' WOODEN POST (TYPICAL)
- INDICATES LOCATION MONUMENT SET 4' X 4' FROM CORNER OF MILL SITE CLAIM

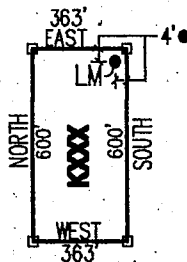
LOCATORS:

FREEPORT-MCMORAN CORP.
333 N. CENTRAL AVE.
PHOENIX, AZ 85004

FV FREEPORT-MCMORAN
COPPER & GOLD

TYPICAL CLAIM DETAIL

EXCEPT FOR K103, K107, K111, K115, K119, K123 & K127



LOCATED DURING THE MONTH OF MAY, 2013

CLAIM STAKING PERFORMED BY:

GEOMETRIX LLC
LAND SURVEYING SERVICES
(928) 587-1900


AS AGENTS FOR FREEPORT-MCMORAN CORP.

AMC1123825

Return to:
Freeport-McMoRan Corp.
333 N Central Ave
Phoenix, AZ 85004

**LOCATION NOTICE FOR MILL SITE CLAIM
STATE OF ARIZONA, COUNTY OF PIMA**

NOTICE IS HEREBY GIVEN that the **K124** mill site claim has been located by:
Freeport-McMoRan Corp.,
whose current mailing address is: 333 N Central Ave
Phoenix, AZ 85004.



This mill site claim consists of approximately 5 acres.
The general course of this claim is **North to South** and it is situated in the Ajo Mining District, Pima County, Arizona. This claim is **600** feet in length and **363** feet in width. This claim is marked by five monuments, constructed of 2" x 2" wood posts extending 4' above the ground, one at each corner and one at the location monument for the claim.

The location monument on which the notice is posted is situated within:
Section 6, Township 12 South, Range 5 West, Gila and Salt River Meridian, Pima County, Arizona and this claim encompasses portions of the following quarter section(s), section(s), Township(s) and Range(s): **Southeast ¼, Section 6, T12S-R5W, G&SRM, Pima County, Arizona.**

The location monument is set inside the **Southwest** corner of the claim, approximately 4' **East** of the **West** line of the claim and 4' **North** of the **South** line of the claim.

The locality of this claim with reference to some natural object or permanent monument and additional information (if any) concerning its locality is as follows:

The Northwest corner of this claim is 4323' East and 4360' South of the Northwest corner of Section 6, T12S-R5W.

The undersigned claims the ground as described above and set forth on the attached 1" = 1000' outline map. This claim is not intended to encroach on any private property or land that is not open for location.

Located, dated and posted on the ground this 16th day of May, 2013.

Freeport-McMoRan Corp. (Owner)

By: 
GEOMETRIX, LLC (Agent)

AMC 42382b

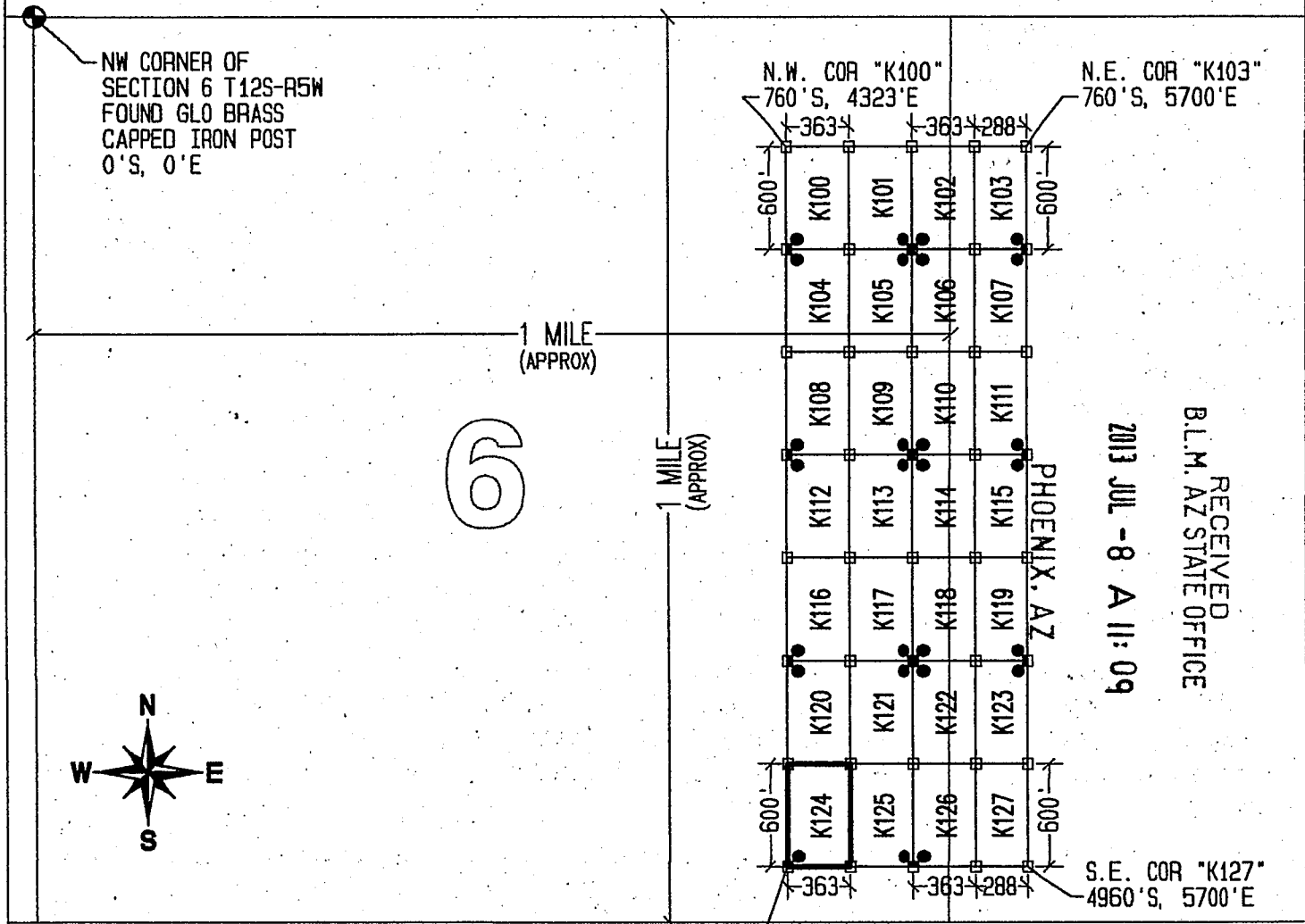
"K124" CLAIM

LOCATION OF THE K100 THROUGH K127 MILL SITE CLAIMS

SCALE 1"=1000'



ALL CLAIMS ARE 600' IN LENGTH & 363' IN WIDTH
EXCEPT FOR K103, K107, K111, K115, K119, K123 & K127 WHICH ARE 600' IN LENGTH & 288' IN WIDTH
SITUATED IN SECTIONS 5 & 6 T12S-R5W
PIMA COUNTY, ARIZONA




2013 JUL - 8 A 11: 09

RECEIVED
B.L.M. AZ STATE OFFICE

LEGEND

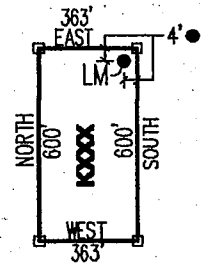
- INDICATES CORNER OF MILL SITE CLAIM.
SET 2"X2"X5' WOODEN POST (TYPICAL)
- INDICATES LOCATION MONUMENT SET 4' X 4' FROM CORNER OF MILL SITE CLAIM

LOCATORS:
FREEPORT-MCMORAN CORP.
333 N. CENTRAL AVE.
PHOENIX, AZ 85004



TYPICAL CLAIM DETAIL

EXCEPT FOR K103, K107, K111, K115, K119, K123 & K127



NOT TO SCALE

LOCATED DURING THE MONTH OF MAY, 2013

CLAIM STAKING PERFORMED BY:




AS AGENTS FOR FREEPORT-MCMORAN CORP.

A11C1423826

Return to:
Freeport-McMoRan Corp.
333 N Central Ave
Phoenix, AZ 85004

**LOCATION NOTICE FOR MILL SITE CLAIM
STATE OF ARIZONA, COUNTY OF PIMA**

NOTICE IS HEREBY GIVEN that the **K125** mill site claim has been located by:
Freeport-McMoRan Corp.,
whose current mailing address is: 333 N Central Ave
Phoenix, AZ 85004.



This mill site claim consists of approximately 5 acres.
The general course of this claim is **North to South** and it is situated in the Ajo Mining District, Pima County, Arizona. This claim is **600** feet in length and **363** feet in width. This claim is marked by five monuments, constructed of 2" x 2" wood posts extending 4' above the ground, one at each corner and one at the location monument for the claim.

The location monument on which the notice is posted is situated within:
Section 6, Township 12 South, Range 5 West, Gila and Salt River Meridian, Pima County, Arizona and this claim encompasses portions of the following quarter section(s), section(s), Township(s) and Range(s): **Southeast 1/4, Section 6, T12S-R5W, G&SRM, Pima County, Arizona.**

The location monument is set inside the **Southeast** corner of the claim, approximately 4' **West** of the **East** line of the claim and 4' **North** of the **South** line of the claim.

The locality of this claim with reference to some natural object or permanent monument and additional information (if any) concerning its locality is as follows:

The Northwest corner of this claim is 4686' East and 4360' South of the Northwest corner of Section 6, T12S-R5W.

The undersigned claims the ground as described above and set forth on the attached 1" = 1000' outline map. This claim is not intended to encroach on any private property or land that is not open for location.

Located, dated and posted on the ground this 16th day of May, 2013.

Freeport-McMoRan Corp. (Owner)

By: 
GEOMETRIX, LLC (Agent)

ANC423821

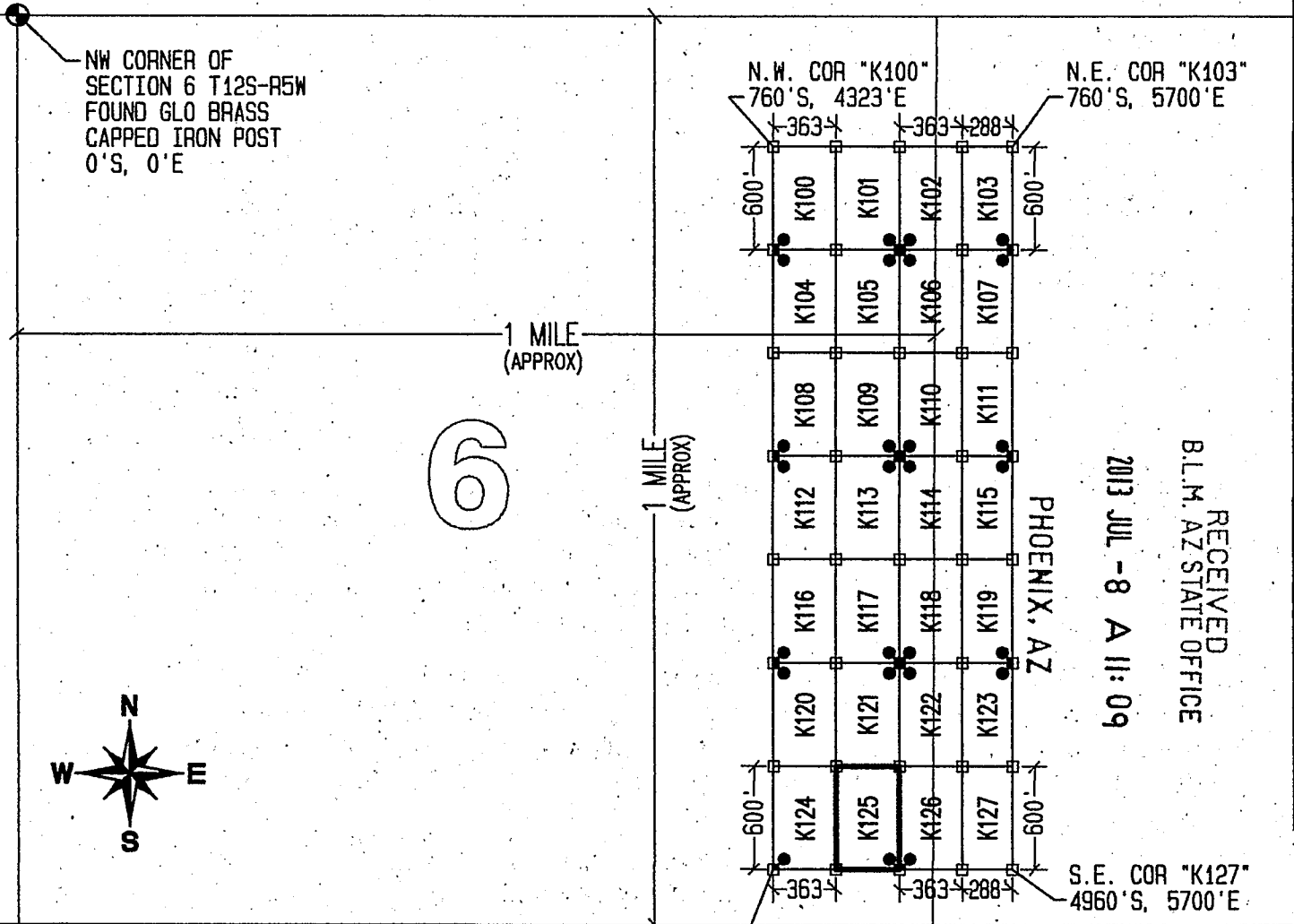
"K125" CLAIM

LOCATION OF THE K100 THROUGH K127 MILL SITE CLAIMS

SCALE 1"=1000'



ALL CLAIMS ARE 600' IN LENGTH & 363' IN WIDTH
EXCEPT FOR K103, K107, K111, K115, K119, K123 & K127 WHICH ARE 600' IN LENGTH & 288' IN WIDTH
SITUATED IN SECTIONS 5 & 6 T12S-R5W
PIMA COUNTY, ARIZONA



LEGEND

- INDICATES CORNER OF MILL SITE CLAIM. SET 2"x2"x5' WOODEN POST (TYPICAL)
- INDICATES LOCATION MONUMENT SET 4' X 4' FROM CORNER OF MILL SITE CLAIM

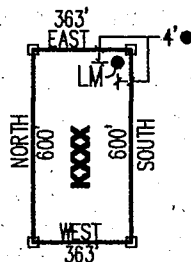
LOCATORS:

FREEPORT-MCMORAN CORP.
333 N. CENTRAL AVE.
PHOENIX, AZ 85004

FV FREEPORT-MCMORAN
COPPER & GOLD

TYPICAL CLAIM DETAIL

EXCEPT FOR K103, K107, K111, K115, K119, K123 & K127



NOT TO SCALE

LOCATED DURING THE MONTH
OF MAY, 2013

CLAIM STAKING PERFORMED BY:




AS AGENTS FOR FREEPORT-MCMORAN CORP.

AH0423827

Return to:
Freeport-McMoRan Corp.
333 N Central Ave
Phoenix, AZ 85004

**LOCATION NOTICE FOR MILL SITE CLAIM
STATE OF ARIZONA, COUNTY OF PIMA**

NOTICE IS HEREBY GIVEN that the **K126** mill site claim has been located by:
Freeport-McMoRan Corp.,
whose current mailing address is: 333 N Central Ave
Phoenix, AZ 85004.



This mill site claim consists of approximately 5 acres.
The general course of this claim is **North to South** and it is situated in the Ajo Mining District, Pima County, Arizona. This claim is **600** feet in length and **363** feet in width. This claim is marked by five monuments, constructed of 2" x 2" wood posts extending 4' above the ground, one at each corner and one at the location monument for the claim.

The location monument on which the notice is posted is situated within:
Section 6, Township 12 South, Range 5 West, Gila and Salt River Meridian, Pima County, Arizona and this claim encompasses portions of the following quarter section(s), section(s), Township(s) and Range(s): **Southeast 1/4, Section 6 & Southwest 1/4, Section 5, T12S-R5W, G&SRM, Pima County, Arizona.**

The location monument is set inside the **Southwest** corner of the claim, approximately 4' **East** of the **West** line of the claim and 4' **North** of the **South** line of the claim.

The locality of this claim with reference to some natural object or permanent monument and additional information (if any) concerning its locality is as follows:

The Northwest corner of this claim is 5049' East and 4360' South of the Northwest corner of Section 6, T12S-R5W.

The undersigned claims the ground as described above and set forth on the attached 1" = 1000' outline map. This claim is not intended to encroach on any private property or land that is not open for location.

Located, dated and posted on the ground this 16th day of May, 2013.

Freeport-McMoRan Corp. (Owner)

By:
GEOMETRIX, LLC (Agent)

ANCH23828

"K126" CLAIM

LOCATION OF THE K100 THROUGH K127 MILL SITE CLAIMS

SCALE 1" = 1000'



ALL CLAIMS ARE 600' IN LENGTH & 363' IN WIDTH
EXCEPT FOR K103, K107, K111, K115, K119, K123 & K127 WHICH ARE 600' IN LENGTH & 288' IN WIDTH
SITUATED IN SECTIONS 5 & 6 T12S-R5W
PIMA COUNTY, ARIZONA

NW CORNER OF SECTION 6 T12S-R5W
FOUND GLO BRASS CAPPED IRON POST
0'S, 0'E


N.W. COR "K100"
760'S, 4323'E

N.E. COR "K103"
760'S, 5700'E

1 MILE (APPROX)

1 MILE (APPROX)

6



PHOENIX, AZ

2013 JUL - 8 A 11: 09

RECEIVED
B.L.M. AZ STATE OFFICE

S.W. COR "K124"
4960'S, 4323'E

S.E. COR "K127"
4960'S, 5700'E

LEGEND

- INDICATES CORNER OF MILL SITE CLAIM.
SET 2"X2"X5' WOODEN POST (TYPICAL)
- INDICATES LOCATION MONUMENT SET 4' X 4' FROM CORNER OF MILL SITE CLAIM

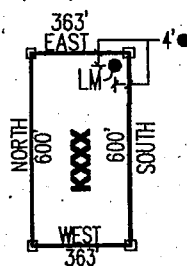
LOCATORS:

FREEPORT-MCMORAN CORP.
333 N. CENTRAL AVE.
PHOENIX, AZ 85004

FV FREEPORT-MCMORAN
COPPER & GOLD

TYPICAL CLAIM DETAIL

EXCEPT FOR K103, K107, K111,
K115, K119, K123 & K127



NOT TO SCALE

LOCATED DURING THE MONTH
OF MAY, 2013

CLAIM STAKING PERFORMED BY:

GEOMETRIX LLC
LAND SURVEYING SERVICES
(928) 587-1900


AS AGENTS FOR FREEPORT-MCMORAN CORP.

ANCH 23820

Return to:
Freeport-McMoRan Corp.
333 N Central Ave
Phoenix, AZ 85004

**LOCATION NOTICE FOR MILL SITE CLAIM
STATE OF ARIZONA, COUNTY OF PIMA**

NOTICE IS HEREBY GIVEN that the **K127** mill site claim has been located by:
Freeport-McMoRan Corp.,
whose current mailing address is: 333 N Central Ave
Phoenix, AZ 85004.



This mill site claim consists of approximately **3.97** acres.
The general course of this claim is **North to South** and it is situated in the Ajo Mining District, Pima County, Arizona. This claim is **600** feet in length and **288** feet in width. This claim is marked by five monuments, constructed of 2" x 2" wood posts extending 4' above the ground, one at each corner and one at the location monument for the claim.

The location monument on which the notice is posted is situated within:
Section 5, Township 12 South, Range 5 West, Gila and Salt River Meridian, Pima County, Arizona and this claim encompasses portions of the following quarter section(s), section(s), Township(s) and Range(s): **Southwest 1/4, Section 5, T12S-R5W, G&SRM, Pima County, Arizona.**

The location monument is set inside the **Southeast** corner of the claim, approximately 4' **West** of the **East** line of the claim and 4' **North** of the **South** line of the claim.


The locality of this claim with reference to some natural object or permanent monument and additional information (if any) concerning its locality is as follows:

The Northwest corner of this claim is 3960' East and 4360' South of the Northwest corner of Section 6, T12S-R5W.

The undersigned claims the ground as described above and set forth on the attached 1" = 1000' outline map. This claim is not intended to encroach on any private property or land that is not open for location.

Located, dated and posted on the ground this 16th day of May, 2013.

Freeport-McMoRan Corp. (Owner)


By: 
GEOMETRIX, LLC (Agent)

AHC423829

"K127" CLAIM

LOCATION OF THE K100 THROUGH K127 MILL SITE CLAIMS

SCALE 1" = 1000'



ALL CLAIMS ARE 600' IN LENGTH & 363' IN WIDTH
EXCEPT FOR K103, K107, K111, K115, K119, K123 & K127 WHICH ARE 600' IN LENGTH & 288' IN WIDTH
SITUATED IN SECTIONS 5 & 6 T12S-R5W
PIMA COUNTY, ARIZONA

NW CORNER OF SECTION 6 T12S-R5W
FOUND GLO BRASS CAPPED IRON POST
0'S, 0'E

N.W. COR "K100"
760'S, 4323'E

N.E. COR "K103"
760'S, 5700'E


1 MILE (APPROX)

6

1 MILE (APPROX)

RECEIVED
B.L.M. AZ STATE OFFICE

2013 JUL - 8 A 11: 10



S.W. COR "K124"
4960'S, 4323'E

S.E. COR "K127"
4960'S, 5700'E

LEGEND

- INDICATES CORNER OF MILL SITE CLAIM. SET 2"x2"x5' WOODEN POST (TYPICAL)
- INDICATES LOCATION MONUMENT SET 4' X 4' FROM CORNER OF MILL SITE CLAIM

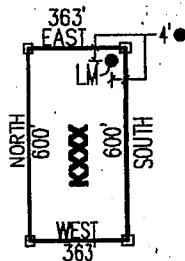
LOCATORS:

FREEMPORT-MCMORAN CORP.
333 N. CENTRAL AVE.
PHOENIX, AZ 85004

FV FREEMPORT-MCMORAN
COPPER & GOLD

TYPICAL CLAIM DETAIL

EXCEPT FOR K103, K107, K111, K115, K119, K123 & K127



NOT TO SCALE

LOCATED DURING THE MONTH OF MAY, 2013

CLAIM STAKING PERFORMED BY:




AS AGENTS FOR FREEMPORT-MCMORAN CORP.

ANCL 23829

Return to:
Freeport-McMoRan Corp.
333 N Central Ave
Phoenix, AZ 85004

**LOCATION NOTICE FOR MILL SITE CLAIM
STATE OF ARIZONA, COUNTY OF PIMA**

NOTICE IS HEREBY GIVEN that the **B100** mill site claim has been located by:
Freeport-McMoRan Corp.,
whose current mailing address is: 333 N Central Ave
Phoenix, AZ 85004.



This mill site claim consists of approximately 5 acres.

The general course of this claim is **North to South** and it is situated in the Ajo Mining District, Pima County, Arizona. This claim is **600** feet in length and **363** feet in width. This claim is marked by five monuments, constructed of 2" x 2" wood posts extending 4' above the ground, one at each corner and one at the location monument for the claim.

The location monument on which the notice is posted is situated within:

Section 1, Township 12 South, Range 6 West, Gila and Salt River Meridian, Pima County, Arizona and this claim encompasses portions of the following quarter section(s), section(s), Township(s) and Range(s): **Northwest 1/4, Section 1, T12S-R6W, G&SRM, Pima County, Arizona.**

The location monument is set inside the **Southeast** corner of the claim, approximately 4' **West** of the **East** line of the claim and 4' **North** of the **South** line of the claim.

The locality of this claim with reference to some natural object or permanent monument and additional information (if any) concerning its locality is as follows:

The Northwest corner of this claim is 3300' West and 760' South of the Northwest corner of Section 6, T12S-R5W.

The undersigned claims the ground as described above and set forth on the attached 1" = 1200' outline map. This claim is not intended to encroach on any private property or land that is not open for location.

Located, dated and posted on the ground this 14th day of May, 2013.

Freeport-McMoRan Corp. (Owner)

By:

GEOMETRIX, LLC (Agent)

AFHC 423830

"B100" CLAIM

LOCATION OF THE B100 THROUGH B246 MILL SITE CLAIMS

SCALE 1"=1200'

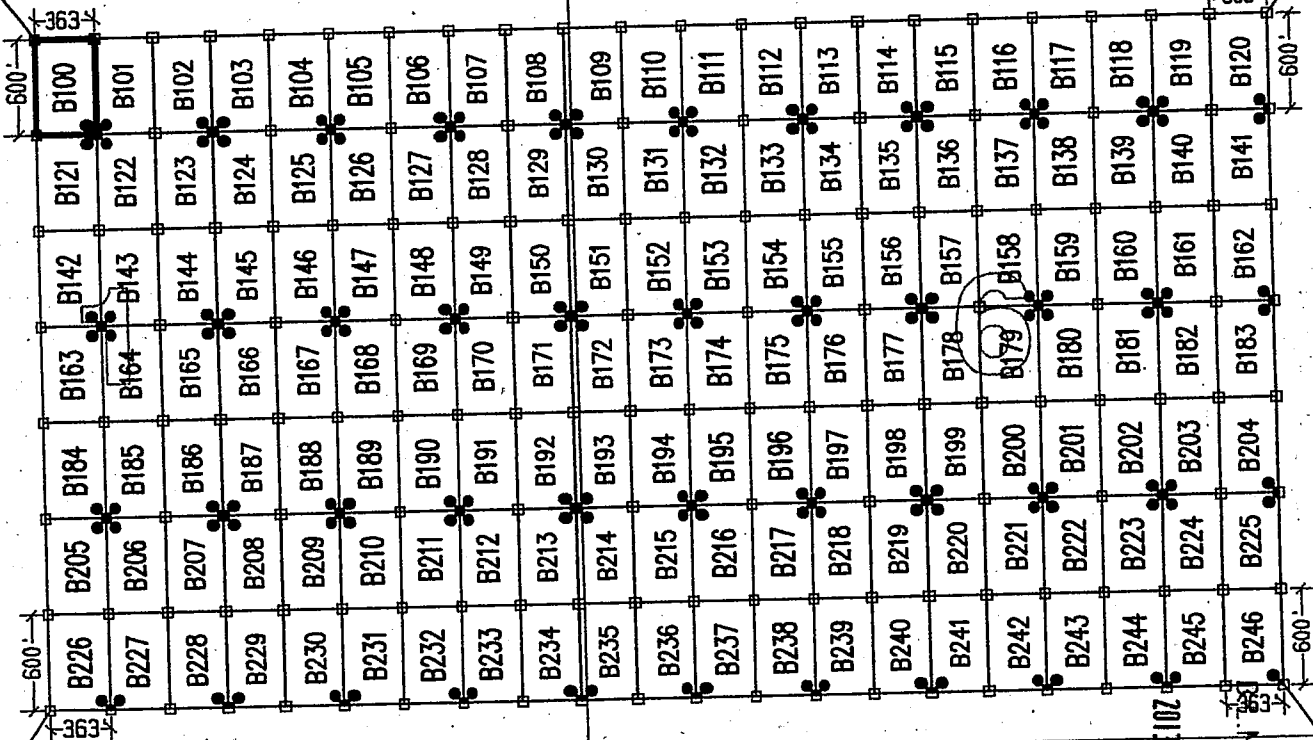


ALL CLAIMS ARE 600' IN LENGTH & 363' IN WIDTH
SITUATED IN SECTION 1 T12S-R6W, SECTION 6 T12S-R5W
PIMA COUNTY, ARIZONA

NW CORNER OF
SECTION 6 T12S-R5W
FOUND GLO BRASS
CAPPED IRON POST
0'S, 0'E

N.W. COR "B100"
760'S, 3300'W

N.E. COR "B120"
760'S, 4323'E



1 MILE
(APPROX)

S.W. COR "B226"
4960'S, 3300'W

PHOENIX, AZ
MAY 8 2013
RECEIVED
STATE OFFICE

LEGEND


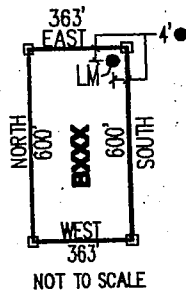
- INDICATES CORNER OF MILL SITE CLAIM. SET 2"x2"x5' WOODEN POST (TYPICAL)
- INDICATES LOCATION MONUMENT SET 4' X 4' FROM CORNER OF MILL SITE CLAIM

LOCATORS:

FREEMPORT-MCMORAN CORP.
333 N. CENTRAL AVE.
PHOENIX, AZ 85004

FV FREEMPORT-MCMORAN
COPPER & GOLD

TYPICAL CLAIM DETAIL



LOCATED DURING THE MONTH
OF MAY, 2013

CLAIM STAKING PERFORMED BY:

GEOMETRIX LLC
LAND SURVEYING SERVICES
(202) 667-1900


AS AGENTS FOR FREEMPORT-MCMORAN CORP.

AMC423830

Return to:
Freeport-McMoRan Corp.
333 N Central Ave
Phoenix, AZ 85004

**LOCATION NOTICE FOR MILL SITE CLAIM
STATE OF ARIZONA, COUNTY OF PIMA**

NOTICE IS HEREBY GIVEN that the **B101** mill site claim has been located by:
Freeport-McMoRan Corp.,
whose current mailing address is: 333 N Central Ave
Phoenix, AZ 85004.



This mill site claim consists of approximately 5 acres. The general course of this claim is **North to South** and it is situated in the Ajo Mining District, Pima County, Arizona. This claim is **600** feet in length and **363** feet in width. This claim is marked by five monuments, constructed of 2" x 2" wood posts extending 4' above the ground, one at each corner and one at the location monument for the claim.

The location monument on which the notice is posted is situated within:
Section 1, Township 12 South, Range 6 West, Gila and Salt River Meridian, Pima County, Arizona and this claim encompasses portions of the following quarter section(s), section(s), Township(s) and Range(s): **Northwest ¼ & Northeast ¼, Section 1, T12S-R6W, G&SRM, Pima County, Arizona.**

The location monument is set inside the **Southwest** corner of the claim, approximately 4' **East** of the **West** line of the claim and 4' **North** of the **South** line of the claim.

The locality of this claim with reference to some natural object or permanent monument and additional information (if any) concerning its locality is as follows:


The Northwest corner of this claim is 2937' West and 760' South of the Northwest corner of Section 6, T12S-R5W.

The undersigned claims the ground as described above and set forth on the attached 1" = 1200' outline map. This claim is not intended to encroach on any private property or land that is not open for location.

Located, dated and posted on the ground this 14th day of May, 2013.

Freeport-McMoRan Corp. (Owner)

By:



GEOMETRIX, LLC (Agent)

AH0423831

"B101" CLAIM

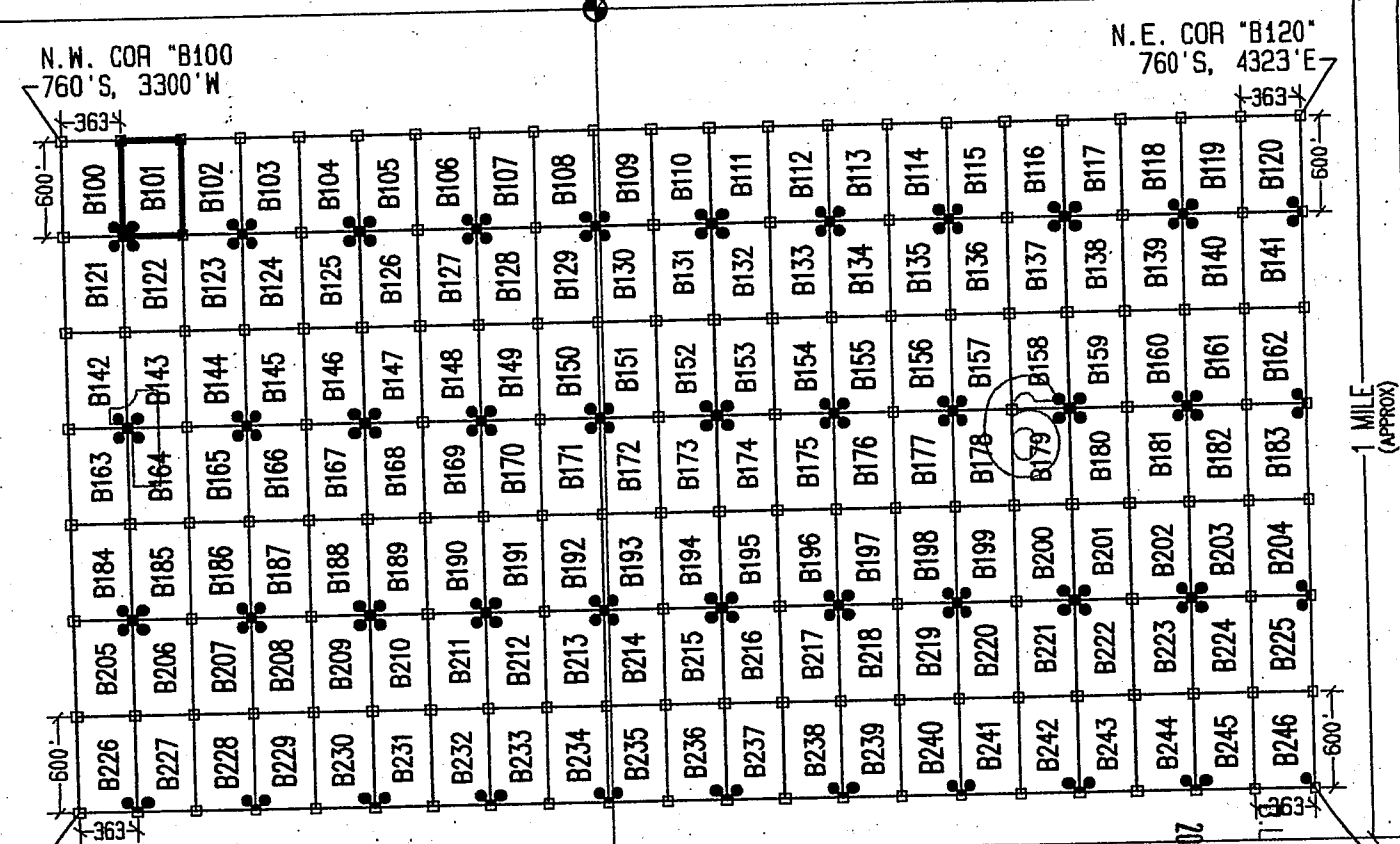
LOCATION OF THE B100 THROUGH B246 MILL SITE CLAIMS

SCALE 1" = 1200'



ALL CLAIMS ARE 600' IN LENGTH & 363' IN WIDTH
SITUATED IN SECTION 1 T12S-R6W, SECTION 6 T12S-R5W
PIMA COUNTY, ARIZONA

NW CORNER OF
SECTION 6 T12S-R5W
FOUND GLO BRASS
CAPPED IRON POST
0'S, 0'E



LEGEND

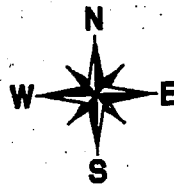
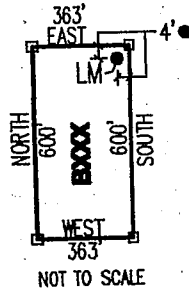
- INDICATES CORNER OF MILL SITE CLAIM. SET 2" X 2" X 5' WOODEN POST (TYPICAL)
- INDICATES LOCATION MONUMENT SET 4' X 4' FROM CORNER OF MILL SITE CLAIM

LOCATORS:

FREEMPORT-MCMORAN CORP.
333 N. CENTRAL AVE.
PHOENIX, AZ 85004

FV FREEPORT-MCMORAN
COPPER & GOLD

TYPICAL CLAIM DETAIL



PHOENIX, AZ

RECEIVED
ARIZONA STATE OFFICE
MAY 11 2013

LOCATED DURING THE MONTH
OF MAY, 2013

CLAIM STAKING PERFORMED BY:

GEOMETRIX LLC
LAND SURVEYING SERVICES
(928) 687-1900


AS AGENTS FOR FREEMPORT-MCMORAN CORP.

AN0423831

Return to:
Freeport-McMoRan Corp.
333 N Central Ave
Phoenix, AZ 85004

**LOCATION NOTICE FOR MILL SITE CLAIM
STATE OF ARIZONA, COUNTY OF PIMA**

NOTICE IS HEREBY GIVEN that the **B102** mill site claim has been located by:
Freeport-McMoRan Corp.,
whose current mailing address is: 333 N Central Ave
Phoenix, AZ 85004.



This mill site claim consists of approximately 5 acres.

The general course of this claim is **North to South** and it is situated in the Ajo Mining District, Pima County, Arizona. This claim is **600** feet in length and **363** feet in width. This claim is marked by five monuments, constructed of 2" x 2" wood posts extending 4' above the ground, one at each corner and one at the location monument for the claim.

The location monument on which the notice is posted is situated within:

Section 1, Township 12 South, Range 6 West, Gila and Salt River Meridian, Pima County, Arizona and this claim encompasses portions of the following quarter section(s), section(s), Township(s) and Range(s): **Northeast 1/4, Section 1, T12S-R6W, G&SRM, Pima County, Arizona.**

The location monument is set inside the **Southeast** corner of the claim, approximately 4' **West** of the **East** line of the claim and 4' **North** of the **South** line of the claim.

The locality of this claim with reference to some natural object or permanent monument and additional information (if any) concerning its locality is as follows:

The Northwest corner of this claim is 2574' West and 760' South of the Northwest corner of Section 6, T12S-R5W.

The undersigned claims the ground as described above and set forth on the attached 1" = 1200' outline map. This claim is not intended to encroach on any private property or land that is not open for location.

Located, dated and posted on the ground this 14th day of May, 2013.

Freeport-McMoRan Corp. (Owner)

By:


GEOMETRIX, LLC (Agent)

AMC 123832

"B102" CLAIM

LOCATION OF THE B100 THROUGH B246 MILL SITE CLAIMS

SCALE 1" = 1200'

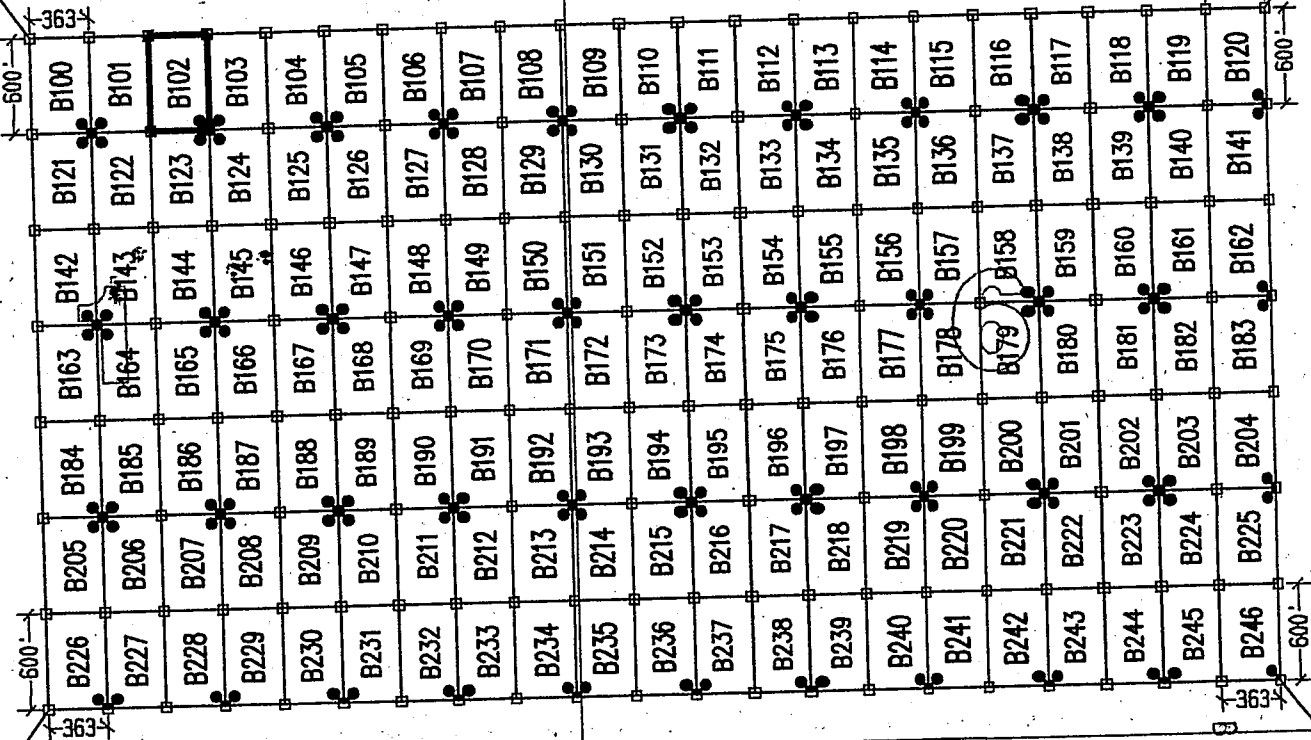


ALL CLAIMS ARE 600' IN LENGTH & 363' IN WIDTH
SITUATED IN SECTION 1 T12S-R6W, SECTION 6 T12S-R5W
PIMA COUNTY, ARIZONA

NW CORNER OF
SECTION 6 T12S-R5W
FOUND GLO BRASS
CAPPED IRON POST
0'S, 0'E

N.E. COR "B120"
760' S, 4323' E

N.W. COR "B100"
760' S, 3300' W



1 MILE (APPROX)

S.W. COR "B226"
4960' S, 3300' W

S.E. COR "B246"
4960' S, 4323' E

LEGEND


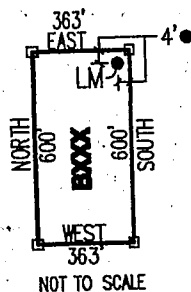
- INDICATES CORNER OF MILL SITE CLAIM. SET 2" X 2" X 5' WOODEN POST (TYPICAL)
- INDICATES LOCATION MONUMENT SET 4' X 4' FROM CORNER OF MILL SITE CLAIM

LOCATORS:

FREPORT-MCMORAN CORP.
333 N. CENTRAL AVE.
PHOENIX, AZ 85004



TYPICAL CLAIM DETAIL



PHOENIX, AZ

RECEIVED
AZ STATE OFFICE
JUL - 8 A 11:11

LOCATED DURING THE MONTH
OF MAY, 2013

CLAIM STAKING PERFORMED BY:




AS AGENTS FOR FREPORT-MCMORAN CORP.

ANCH 23832

Return to:
Freeport-McMoRan Corp.
333 N Central Ave
Phoenix, AZ 85004

**LOCATION NOTICE FOR MILL SITE CLAIM
STATE OF ARIZONA, COUNTY OF PIMA**

NOTICE IS HEREBY GIVEN that the **B103** mill site claim has been located by:
Freeport-McMoRan Corp.,
whose current mailing address is: 333 N Central Ave
Phoenix, AZ 85004.



This mill site claim consists of approximately 5 acres.

The general course of this claim is **North to South** and it is situated in the Ajo Mining District, Pima County, Arizona. This claim is **600** feet in length and **363** feet in width. This claim is marked by five monuments, constructed of 2" x 2" wood posts extending 4' above the ground, one at each corner and one at the location monument for the claim.

The location monument on which the notice is posted is situated within:

Section 1, Township 12 South, Range 6 West, Gila and Salt River Meridian, Pima County, Arizona and this claim encompasses portions of the following quarter section(s), section(s), Township(s) and Range(s): **Northeast 1/4, Section 1, T12S-R6W, G&SRM, Pima County, Arizona.**

The location monument is set inside the **Southwest** corner of the claim, approximately 4' **East** of the **West** line of the claim and 4' **North** of the **South** line of the claim.

The locality of this claim with reference to some natural object or permanent monument and additional information (if any) concerning its locality is as follows:

The Northwest corner of this claim is 2211' West and 760' South of the Northwest corner of Section 6, T12S-R5W.

The undersigned claims the ground as described above and set forth on the attached 1" = 1200' outline map. This claim is not intended to encroach on any private property or land that is not open for location.

Located, dated and posted on the ground this 14th day of May, 2013.

Freeport-McMoRan Corp. (Owner)


By: 
GEOMETRIX, LLC (Agent)

AMC423833

"B103" CLAIM

LOCATION OF THE B100 THROUGH B246 MILL SITE CLAIMS

SCALE 1"=1200'

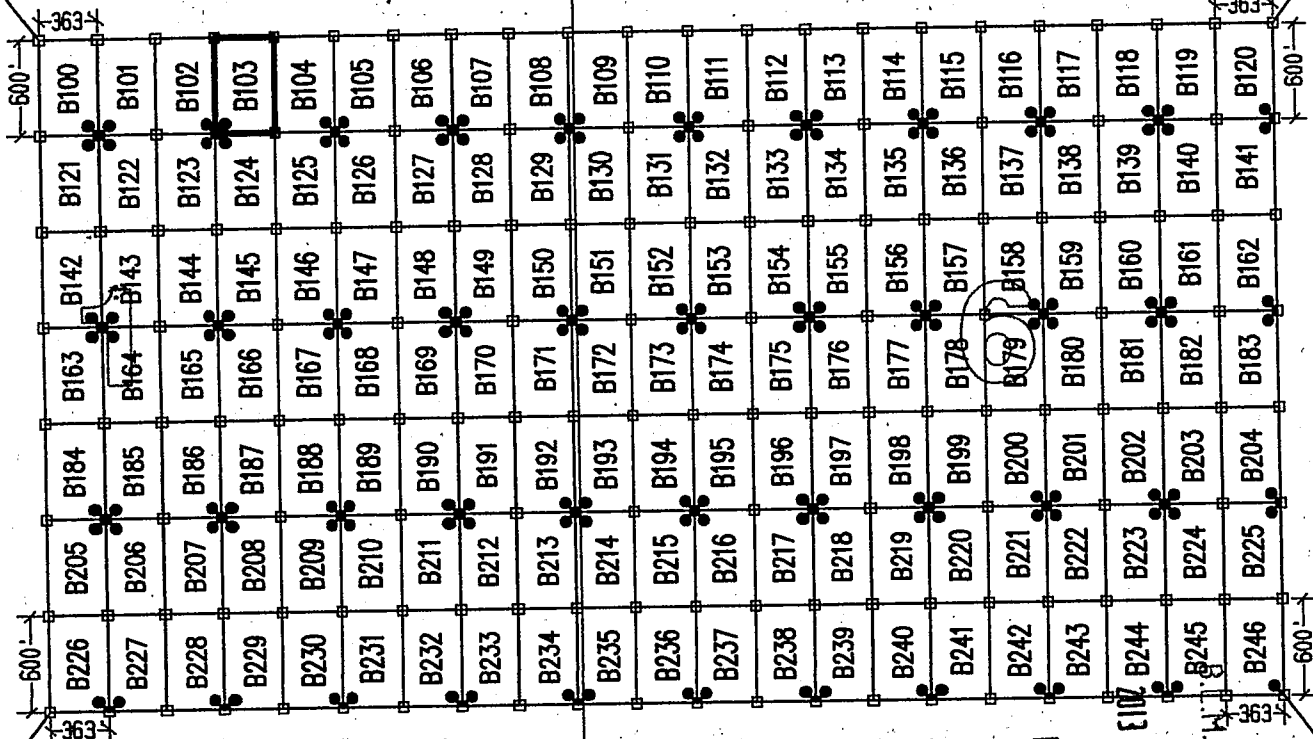


ALL CLAIMS ARE 600' IN LENGTH & 363' IN WIDTH
SITUATED IN SECTION 1 T12S-R6W, SECTION 6 T12S-R5W
PIMA COUNTY, ARIZONA

NW CORNER OF
SECTION 6 T12S-R5W
FOUND GLO BRASS
CAPPED IRON POST
0'S, 0'E

N.W. COR "B100"
760'S, 3300'W

N.E. COR "B120"
760'S, 4323'E



1 MILE
(APPROX)

S.W. COR "B226"
4960'S, 3300'W

PHOENIX, AZ
STATE OFFICE
4960'S, 4323'E

LEGEND


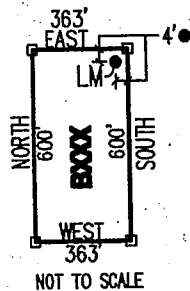
- INDICATES CORNER OF MILL SITE CLAIM. SET 2"X2"X5' WOODEN POST (TYPICAL)
- INDICATES LOCATION MONUMENT SET 4' X 4' FROM CORNER OF MILL SITE CLAIM

LOCATORS:

FREEPORT-MCMORAN CORP.
333 N. CENTRAL AVE.
PHOENIX, AZ 85004


FREEPORT-MCMORAN
COPPER & GOLD

TYPICAL CLAIM DETAIL



LOCATED DURING THE MONTH
OF MAY, 2013

CLAIM STAKING PERFORMED BY:




AS AGENTS FOR FREEPORT-MCMORAN CORP.

A1101423033

Return to:
Freeport-McMoRan Corp.
333 N Central Ave
Phoenix, AZ 85004

**LOCATION NOTICE FOR MILL SITE CLAIM
STATE OF ARIZONA, COUNTY OF PIMA**

NOTICE IS HEREBY GIVEN that the **B104** mill site claim has been located by:
Freeport-McMoRan Corp.,
whose current mailing address is: 333 N Central Ave
Phoenix, AZ 85004.



This mill site claim consists of approximately 5 acres. The general course of this claim is **North to South** and it is situated in the Ajo Mining District, Pima County, Arizona. This claim is **600** feet in length and **363** feet in width. This claim is marked by five monuments, constructed of 2" x 2" wood posts extending 4' above the ground, one at each corner and one at the location monument for the claim.

The location monument on which the notice is posted is situated within:
Section 1, Township 12 South, Range 6 West, Gila and Salt River Meridian, Pima County, Arizona and this claim encompasses portions of the following quarter section(s), section(s), Township(s) and Range(s): **Northeast 1/4, Section 1, T12S-R6W, G&SRM, Pima County, Arizona.**

The location monument is set inside the **Southeast** corner of the claim, approximately 4' **West** of the **East** line of the claim and 4' **North** of the **South** line of the claim.

The locality of this claim with reference to some natural object or permanent monument and additional information (if any) concerning its locality is as follows:

The Northwest corner of this claim is 1848' West and 760' South of the Northwest corner of Section 6, T12S-R5W.

The undersigned claims the ground as described above and set forth on the attached 1" = 1200' outline map. This claim is not intended to encroach on any private property or land that is not open for location.

Located, dated and posted on the ground this 14th day of May, 2013.

Freeport-McMoRan Corp. (Owner)


By: 
GEOMETRIX, LLC (Agent)

AMC423834

"B104" CLAIM

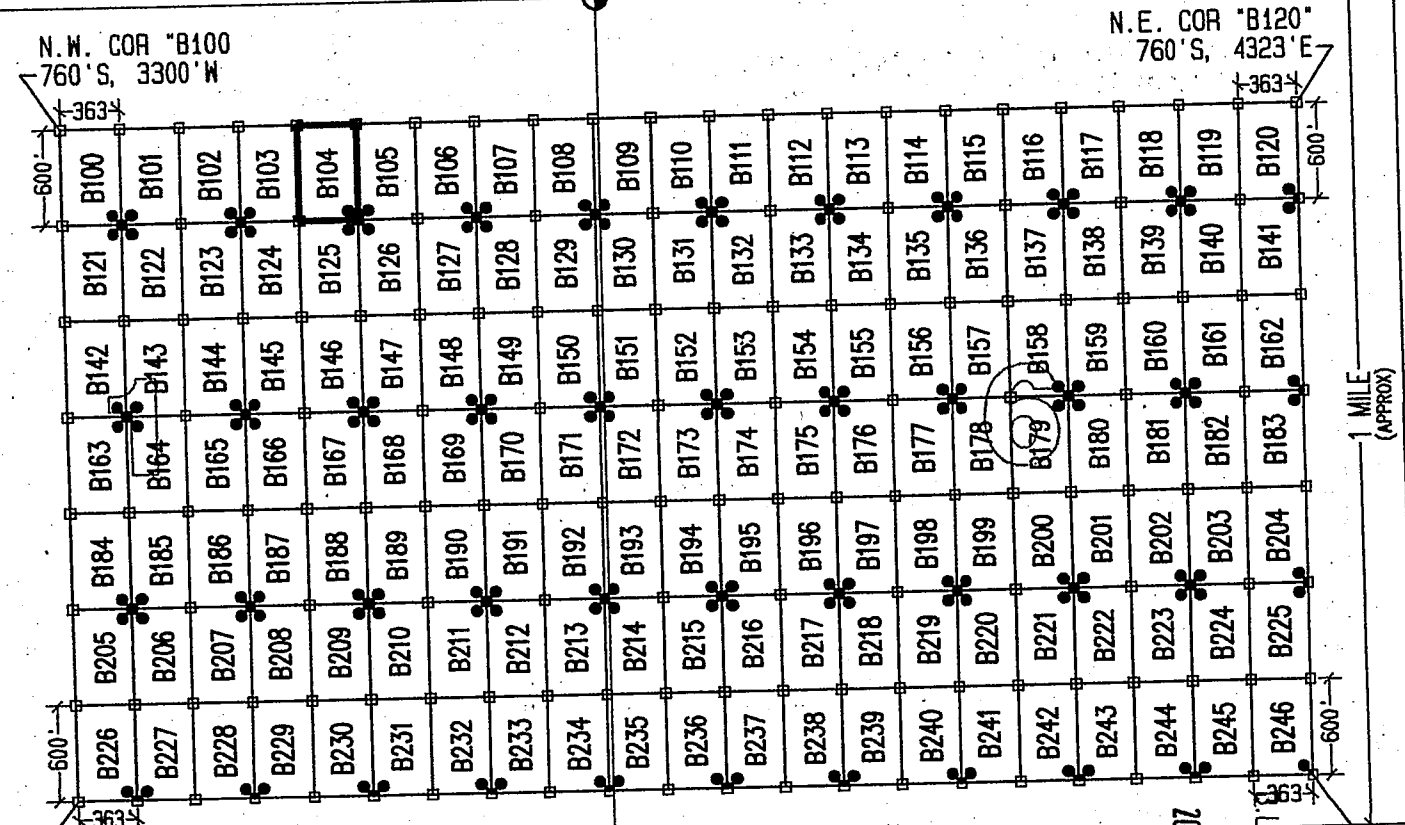
LOCATION OF THE B100 THROUGH B246 MILL SITE CLAIMS

SCALE 1"=1200'



ALL CLAIMS ARE 600' IN LENGTH & 363' IN WIDTH
SITUATED IN SECTION 1 T12S-R6W, SECTION 6 T12S-R5W
PIMA COUNTY, ARIZONA

NW CORNER OF
SECTION 6 T12S-R5W
FOUND GLO BRASS
CAPPED IRON POST
0'S, 0'E



1 MILE (APPROX)

LEGEND

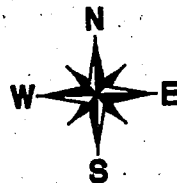
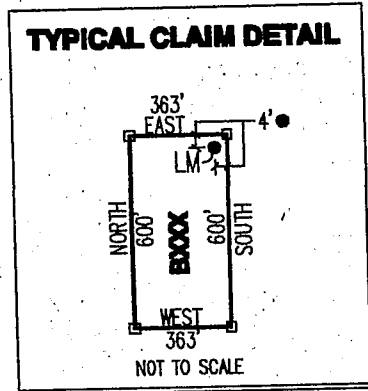
- INDICATES CORNER OF MILL SITE CLAIM. SET 2"x2"x5' WOODEN POST (TYPICAL)
- INDICATES LOCATION MONUMENT SET 4' X 4' FROM CORNER OF MILL SITE CLAIM

LOCATORS:

FREEMONT-MCMORAN CORP.
333 N. CENTRAL AVE.
PHOENIX, AZ 85004

F.M. COPPER & GOLD

TYPICAL CLAIM DETAIL



PHOENIX, AZ
RECEIVED
MAY 8 2013
ARIZONA STATE OFFICE

LOCATED DURING THE MONTH
OF MAY, 2013

CLAIM STAKING PERFORMED BY:

GEOMETRIX LLC
LAND SURVEYING SERVICES
(928) 667-1900

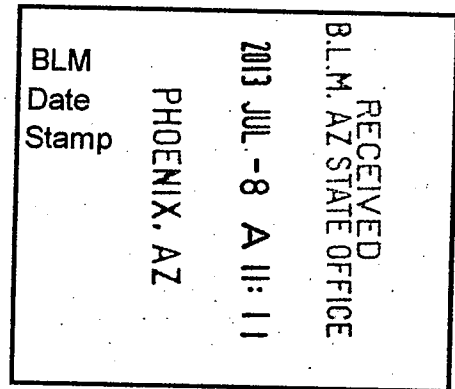
AS AGENTS FOR FREEMONT-MCMORAN CORP.

AMC423834

Return to:
Freeport-McMoRan Corp.
333 N Central Ave
Phoenix, AZ 85004

**LOCATION NOTICE FOR MILL SITE CLAIM
STATE OF ARIZONA, COUNTY OF PIMA**

NOTICE IS HEREBY GIVEN that the **B105** mill site claim has been located by:
Freeport-McMoRan Corp.,
whose current mailing address is: 333 N Central Ave
Phoenix, AZ 85004.



This mill site claim consists of approximately 5 acres.
The general course of this claim is **North to South** and it is situated in the Ajo Mining District, Pima County, Arizona. This claim is **600** feet in length and **363** feet in width. This claim is marked by five monuments, constructed of 2" x 2" wood posts extending 4' above the ground, one at each corner and one at the location monument for the claim.

The location monument on which the notice is posted is situated within:
Section 1, Township 12 South, Range 6 West, Gila and Salt River Meridian, Pima County, Arizona and this claim encompasses portions of the following quarter section(s), section(s), Township(s) and Range(s): **Northeast ¼, Section 1, T12S-R6W, G&SRM, Pima County, Arizona.**

The location monument is set inside the **Southwest** corner of the claim, approximately 4' **East** of the **West** line of the claim and 4' **North** of the **South** line of the claim.

The locality of this claim with reference to some natural object or permanent monument and additional information (if any) concerning its locality is as follows:

The Northwest corner of this claim is 1485' West and 760' South of the Northwest corner of Section 6, T12S-R5W.

The undersigned claims the ground as described above and set forth on the attached 1" = 1200' outline map. This claim is not intended to encroach on any private property or land that is not open for location.

Located, dated and posted on the ground this 14th day of May, 2013.

Freeport-McMoRan Corp. (Owner)

By: 
GEOMETRIX, LLC (Agent)

AMC423835

"B105" CLAIM

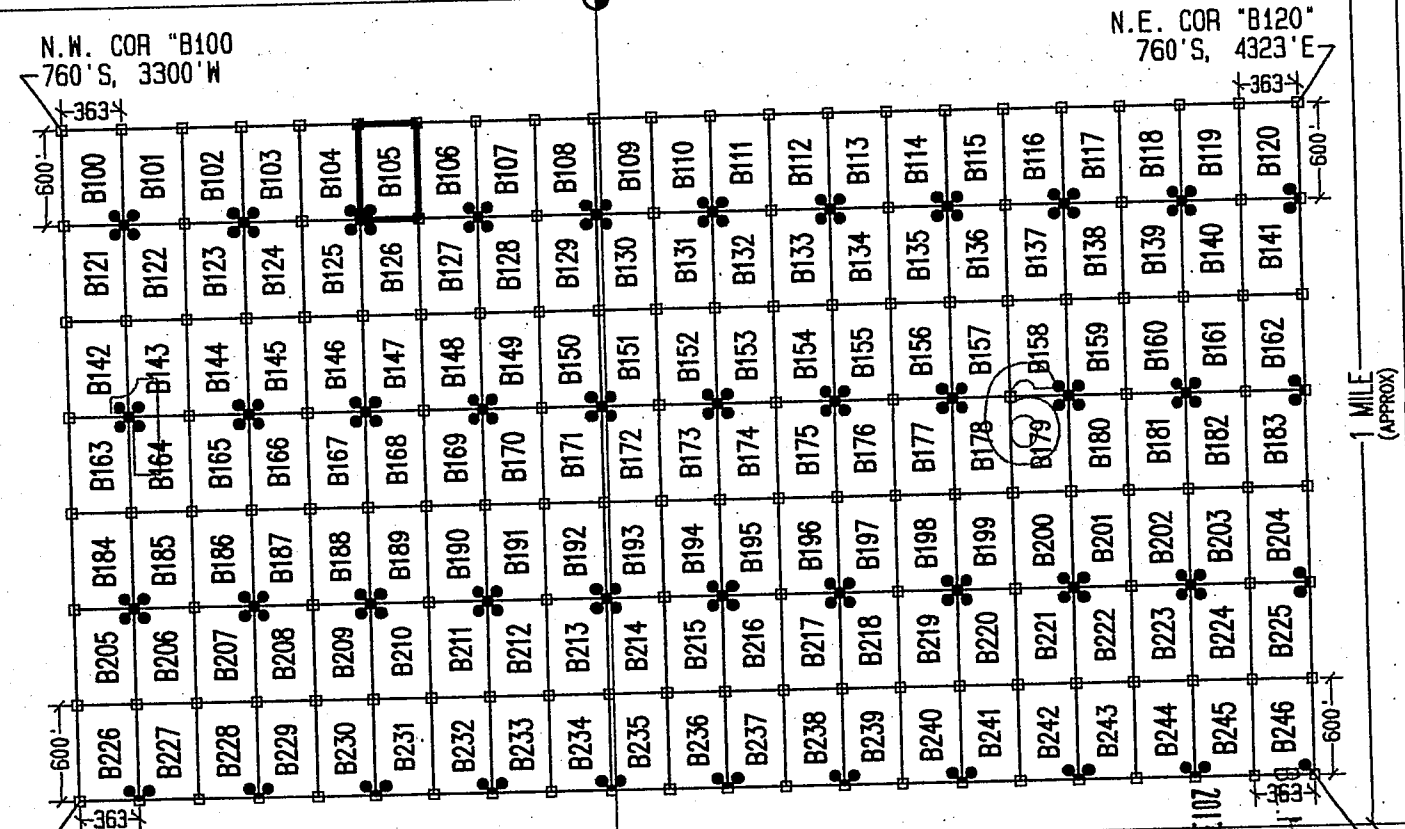
LOCATION OF THE B100 THROUGH B246 MILL SITE CLAIMS

SCALE 1"=1200'



ALL CLAIMS ARE 600' IN LENGTH & 363' IN WIDTH
SITUATED IN SECTION 1 T12S-R6W, SECTION 6 T12S-R5W
PIMA COUNTY, ARIZONA

NW CORNER OF
SECTION 6 T12S-R5W
FOUND GLO BRASS
CAPPED IRON POST
0'S, 0'E



LEGEND

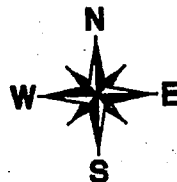
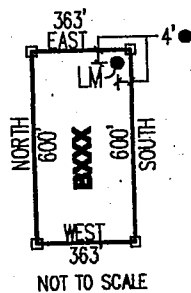
- INDICATES CORNER OF MILL SITE CLAIM. SET 2"x2"x5' WOODEN POST (TYPICAL)
- INDICATES LOCATION MONUMENT SET 4' X 4' FROM CORNER OF MILL SITE CLAIM

LOCATORS:

FREEPORT-MCMORAN CORP.
333 N. CENTRAL AVE.
PHOENIX, AZ 85004

FM FREEPORT-MCMORAN
COPPER & GOLD

TYPICAL CLAIM DETAIL



RECEIVED
STATE OFFICE
MAY 8 2013
PHOENIX, AZ

LOCATED DURING THE MONTH
OF MAY, 2013

CLAIM STAKING PERFORMED BY:

GEOMETRIX LLC
LAND SURVEYING SERVICES
(928) 567-1900


AS AGENTS FOR FREEPORT-MCMORAN CORP.

A110423835

Return to:
Freeport-McMoRan Corp.
333 N Central Ave
Phoenix, AZ 85004

**LOCATION NOTICE FOR MILL SITE CLAIM
STATE OF ARIZONA, COUNTY OF PIMA**

NOTICE IS HEREBY GIVEN that the **B106** mill site claim has been located by:
Freeport-McMoRan Corp.,
whose current mailing address is: 333 N Central Ave
Phoenix, AZ 85004.



This mill site claim consists of approximately 5 acres. The general course of this claim is **North to South** and it is situated in the Ajo Mining District, Pima County, Arizona. This claim is **600** feet in length and **363** feet in width. This claim is marked by five monuments, constructed of 2" x 2" wood posts extending 4' above the ground, one at each corner and one at the location monument for the claim.

The location monument on which the notice is posted is situated within:
Section 1, Township 12 South, Range 6 West, Gila and Salt River Meridian, Pima County, Arizona and this claim encompasses portions of the following quarter section(s), section(s), Township(s) and Range(s): **Northeast ¼, Section 1, T12S-R6W, G&SRM, Pima County, Arizona.**

The location monument is set inside the **Southeast** corner of the claim, approximately 4' **West** of the **East** line of the claim and 4' **North** of the **South** line of the claim.

The locality of this claim with reference to some natural object or permanent monument and additional information (if any) concerning its locality is as follows:

The Northwest corner of this claim is 1122' West and 760' South of the Northwest corner of Section 6, T12S-R5W.

The undersigned claims the ground as described above and set forth on the attached 1" = 1200' outline map. This claim is not intended to encroach on any private property or land that is not open for location.

Located, dated and posted on the ground this 14th day of May, 2013.

Freeport-McMoRan Corp. (Owner)


By: 
GEOMETRIX, LLC (Agent)

AMC423836

"B106" CLAIM

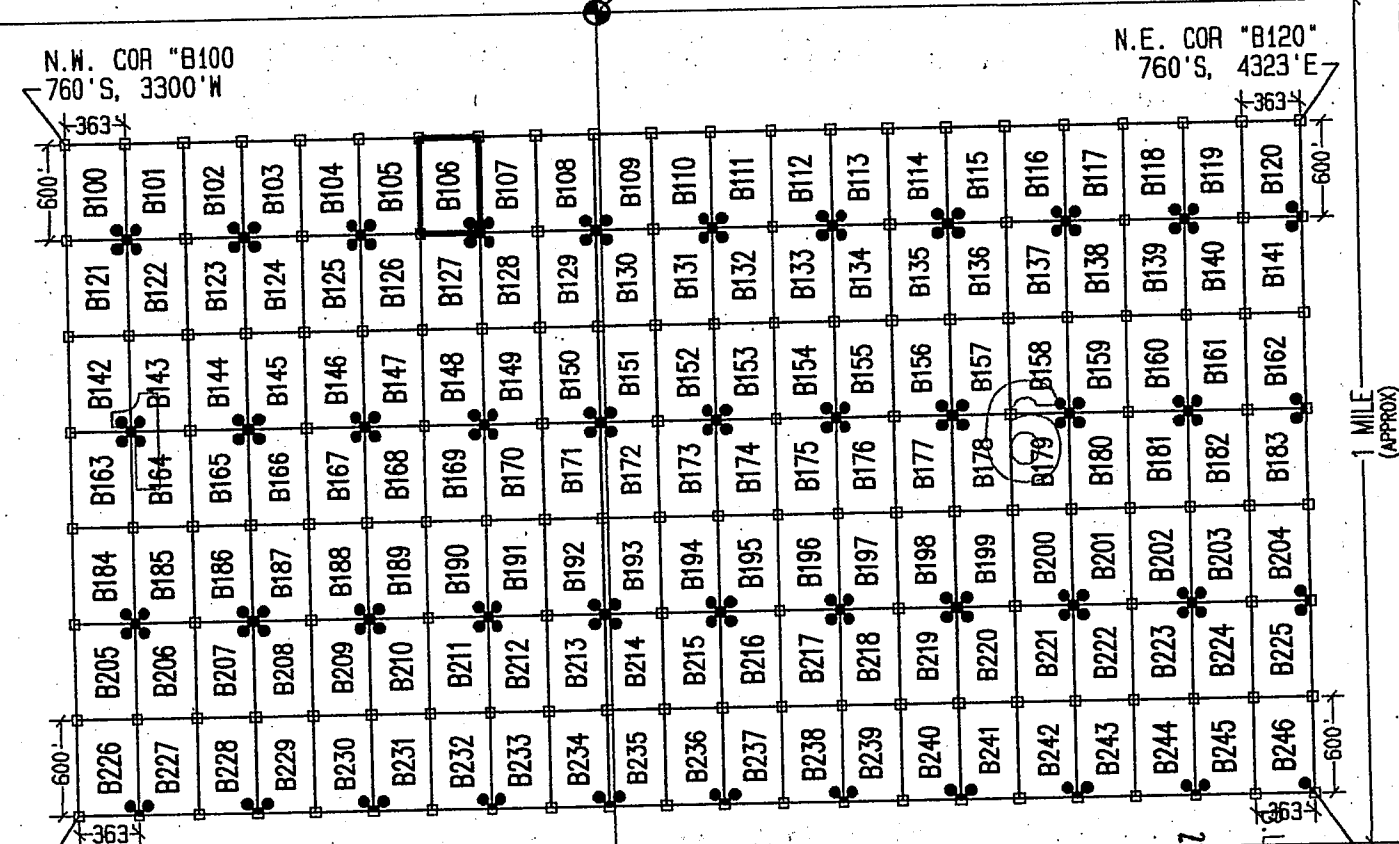
LOCATION OF THE B100 THROUGH B246 MILL SITE CLAIMS

SCALE 1"=1200'



ALL CLAIMS ARE 600' IN LENGTH & 363' IN WIDTH
SITUATED IN SECTION 1 T12S-R6W, SECTION 6 T12S-R5W
PIMA COUNTY, ARIZONA

NW CORNER OF
SECTION 6 T12S-R5W
FOUND GLO BRASS
CAPPED IRON POST
0'S, 0'E



1 MILE (APPROX)

LEGEND


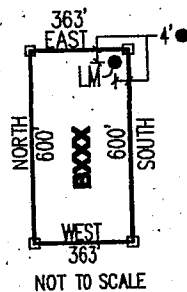
- INDICATES CORNER OF MILL SITE CLAIM. SET 2"x2"x5' WOODEN POST (TYPICAL)
- INDICATES LOCATION MONUMENT SET 4' X 4' FROM CORNER OF MILL SITE CLAIM

LOCATORS:

FREEPORT-MCMORAN CORP.
333 N. CENTRAL AVE.
PHOENIX, AZ 85004

FM FREEPORT-MCMORAN
COPPER & GOLD

TYPICAL CLAIM DETAIL




PHOENIX, AZ

RECEIVED
ARIZONA STATE OFFICE
JUL 8 - 11 11

LOCATED DURING THE MONTH
OF MAY, 2013

CLAIM STAKING PERFORMED BY:




AS AGENTS FOR FREEPORT-MCMORAN CORP.

AA0423836

Return to:
Freeport-McMoRan Corp.
333 N Central Ave
Phoenix, AZ 85004

**LOCATION NOTICE FOR MILL SITE CLAIM
STATE OF ARIZONA, COUNTY OF PIMA**

NOTICE IS HEREBY GIVEN that the **B107** mill site claim has been located by:
Freeport-McMoRan Corp.,
whose current mailing address is: 333 N Central Ave
Phoenix, AZ 85004.



This mill site claim consists of approximately 5 acres. The general course of this claim is **North to South** and it is situated in the Ajo Mining District, Pima County, Arizona. This claim is **600** feet in length and **363** feet in width. This claim is marked by five monuments, constructed of 2" x 2" wood posts extending 4' above the ground, one at each corner and one at the location monument for the claim.

The location monument on which the notice is posted is situated within: **Section 1, Township 12 South, Range 6 West**, Gila and Salt River Meridian, Pima County, Arizona and this claim encompasses portions of the following quarter section(s), section(s), Township(s) and Range(s): **Northeast ¼, Section 1, T12S-R6W, G&SRM, Pima County, Arizona.**

The location monument is set inside the **Southwest** corner of the claim, approximately 4' **East** of the **West** line of the claim and 4' **North** of the **South** line of the claim.

The locality of this claim with reference to some natural object or permanent monument and additional information (if any) concerning its locality is as follows:

The Northwest corner of this claim is 759' West and 760' South of the Northwest corner of Section 6, T12S-R5W.

The undersigned claims the ground as described above and set forth on the attached 1" = 1200' outline map. This claim is not intended to encroach on any private property or land that is not open for location.

Located, dated and posted on the ground this 14th day of May, 2013.

Freeport-McMoRan Corp. (Owner)


By: 
GEOMETRIX, LLC (Agent)

AMC 4238317

"B107" CLAIM

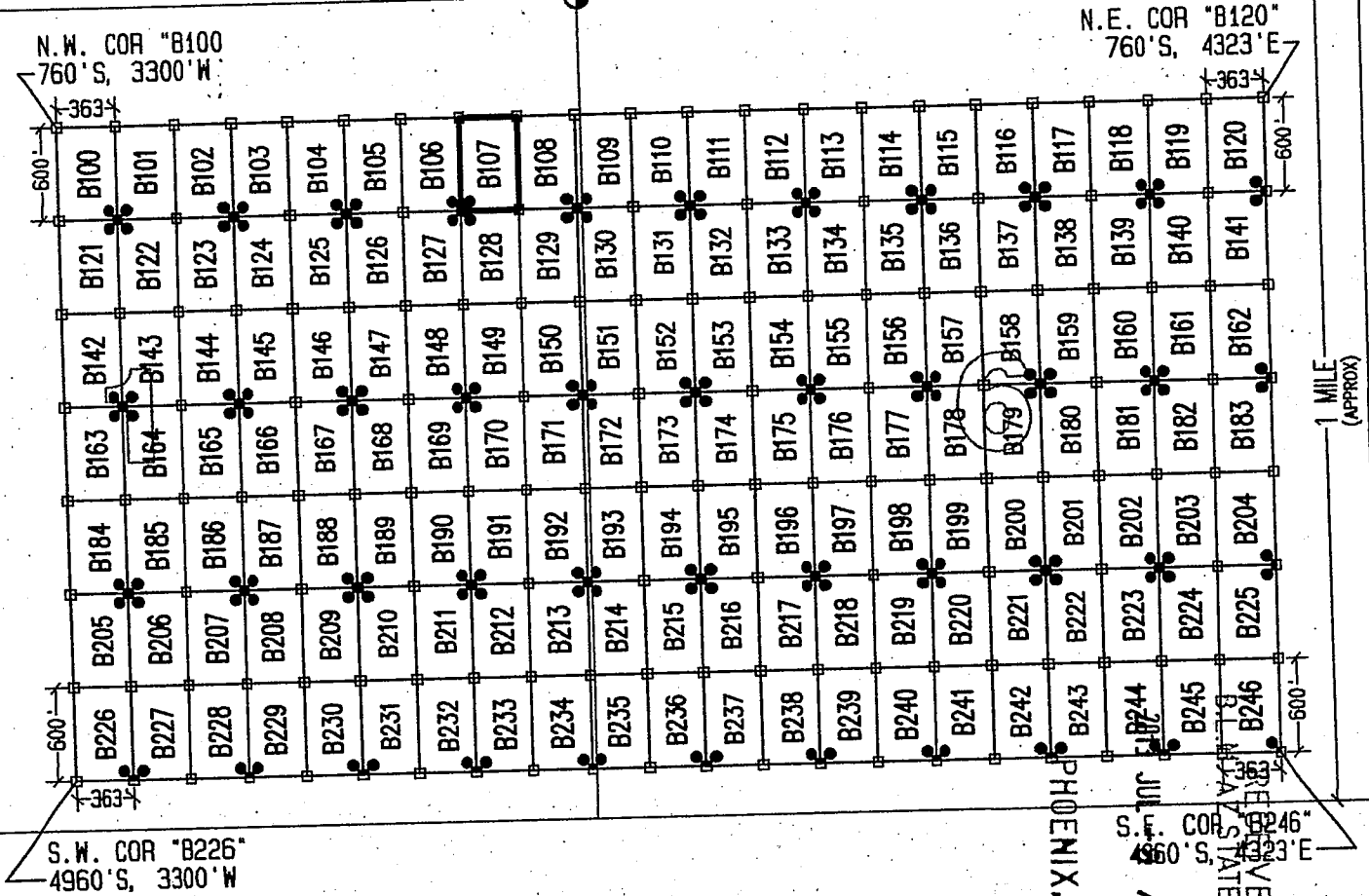
LOCATION OF THE B100 THROUGH B246 MILL SITE CLAIMS

SCALE 1"=1200'



ALL CLAIMS ARE 600' IN LENGTH & 363' IN WIDTH
SITUATED IN SECTION 1 T12S-R6W, SECTION 6 T12S-R5W
PIMA COUNTY, ARIZONA

NW CORNER OF
SECTION 6 T12S-R5W
FOUND GLO BRASS
CAPPED IRON POST
0'S, 0'E



LEGEND

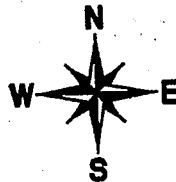
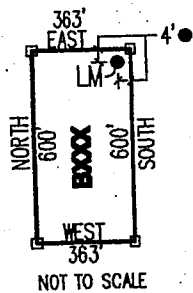
- INDICATES CORNER OF MILL SITE CLAIM. SET 2"x2"x5' WOODEN POST (TYPICAL)
- INDICATES LOCATION MONUMENT SET 4' X 4' FROM CORNER OF MILL SITE CLAIM

LOCATORS:

FREEPORT-MCMORAN CORP.
333 N. CENTRAL AVE.
PHOENIX, AZ 85004

FM FREEPORT-MCMORAN
COPPER & GOLD

TYPICAL CLAIM DETAIL



LOCATED DURING THE MONTH
OF MAY, 2013

CLAIM STAKING PERFORMED BY:

GEOMETRIX LLC
LAND SURVEYING SERVICES
(928) 587-1900

AS AGENTS FOR FREEPORT-MCMORAN CORP.


PHOENIX, AZ
JUL 11 11:11 AM '13
STATE OFFICE

AMC423837

Return to:
Freeport-McMoRan Corp.
333 N Central Ave
Phoenix, AZ 85004

**LOCATION NOTICE FOR MILL SITE CLAIM
STATE OF ARIZONA, COUNTY OF PIMA**

NOTICE IS HEREBY GIVEN that the **B108** mill site claim has been located by:
Freeport-McMoRan Corp.,
whose current mailing address is: 333 N Central Ave
Phoenix, AZ 85004.



This mill site claim consists of approximately 5 acres. The general course of this claim is **North to South** and it is situated in the Ajo Mining District, Pima County, Arizona. This claim is **600** feet in length and **363** feet in width. This claim is marked by five monuments, constructed of 2" x 2" wood posts extending 4' above the ground, one at each corner and one at the location monument for the claim.

The location monument on which the notice is posted is situated within:
Section 1, Township 12 South, Range 6 West, Gila and Salt River Meridian, Pima County, Arizona and this claim encompasses portions of the following quarter section(s), section(s), Township(s) and Range(s): **Northeast 1/4, Section 1, T12S-R6W, G&SRM, Pima County, Arizona.**

The location monument is set inside the **Southeast** corner of the claim, approximately 4' **West** of the **East** line of the claim and 4' **North** of the **South** line of the claim.

The locality of this claim with reference to some natural object or permanent monument and additional information (if any) concerning its locality is as follows:

The Northwest corner of this claim is 396' West and 760' South of the Northwest corner of Section 6, T12S-R5W.

The undersigned claims the ground as described above and set forth on the attached 1" = 1200' outline map. This claim is not intended to encroach on any private property or land that is not open for location.

Located, dated and posted on the ground this 14th day of May, 2013.

Freeport-McMoRan Corp. (Owner)

By: 
GEOMETRIX, LLC (Agent)

AMC423838

"B108" CLAIM

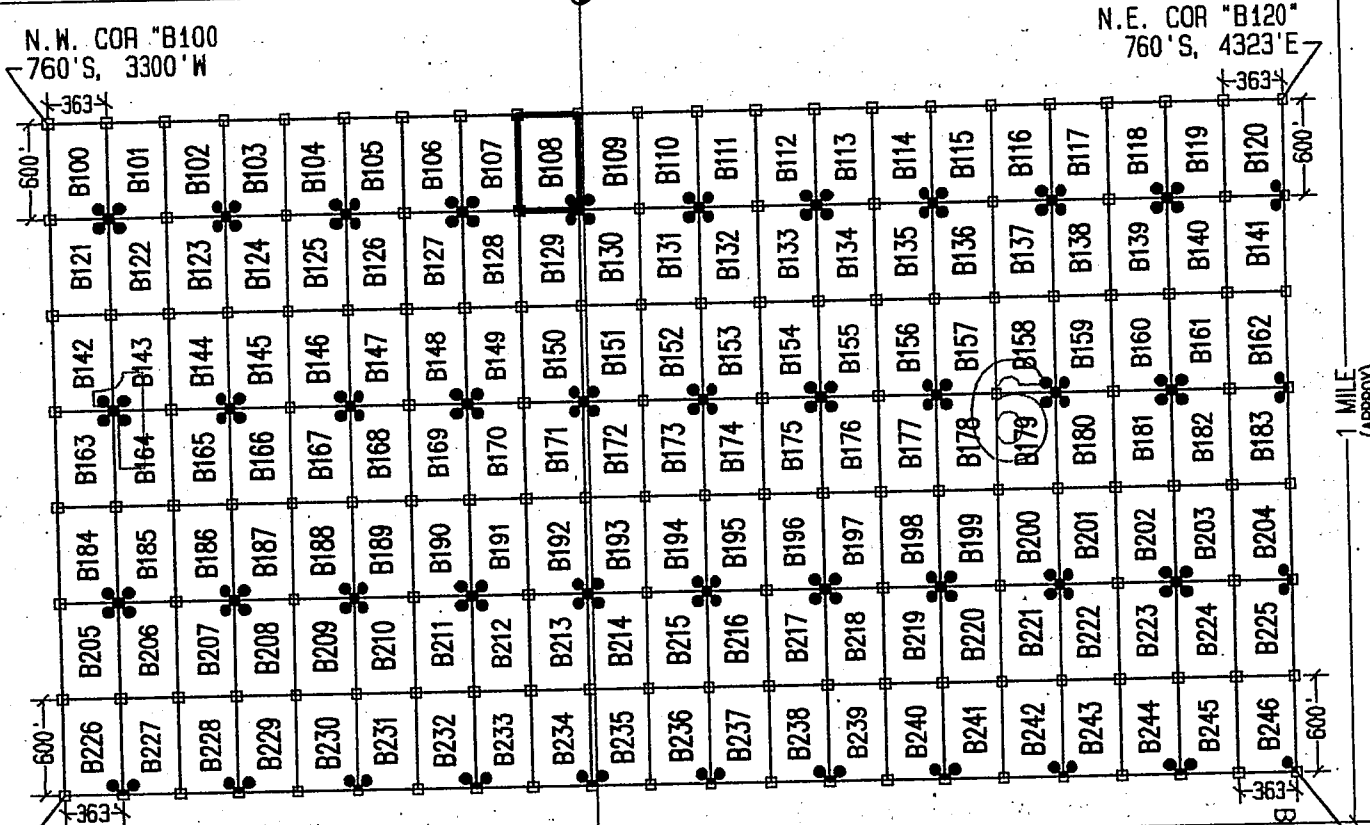
LOCATION OF THE B100 THROUGH B246 MILL SITE CLAIMS

SCALE 1"=1200'



ALL CLAIMS ARE 600' IN LENGTH & 363' IN WIDTH
SITUATED IN SECTION 1 T12S-R6W, SECTION 6 T12S-R5W
PIMA COUNTY, ARIZONA

NW CORNER OF
SECTION 6 T12S-R5W
FOUND GLO BRASS
CAPPED IRON POST.
0'S, 0'E



1 MILE (APPROX)

N.W. COR "B100"
760'S, 3300'W

N.E. COR "B120"
760'S, 4323'E

S.W. COR "B226"
4960'S, 3300'W

S.E. COR "B246"
4960'S, 4323'E

LEGEND


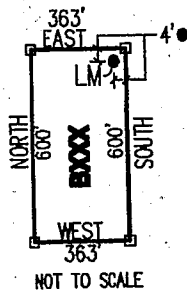
- INDICATES CORNER OF MILL SITE CLAIM. SET 2"x2"x5' WOODEN POST (TYPICAL)
- INDICATES LOCATION MONUMENT SET 4' X 4' FROM CORNER OF MILL SITE CLAIM

LOCATORS:

FREEMPORT-MCMORAN CORP.
333 N. CENTRAL AVE.
PHOENIX, AZ 85004

FM FREEMPORT-MCMORAN
COPPER & GOLD

TYPICAL CLAIM DETAIL



RECEIVED
PHOENIX, AZ
JUL 8 11:11
ARIZONA STATE OFFICE

LOCATED DURING THE MONTH
OF MAY, 2013.

CLAIM STAKING PERFORMED BY:

GEOMETRIX LLC
LAND SURVEYING SERVICES
(928) 567-1900


AS AGENTS FOR FREEMPORT-MCMORAN CORP.

AMCU 23838

Return to:
Freeport-McMoRan Corp.
333 N Central Ave
Phoenix, AZ 85004

**LOCATION NOTICE FOR MILL SITE CLAIM
STATE OF ARIZONA, COUNTY OF PIMA**

NOTICE IS HEREBY GIVEN that the **B109** mill site claim has been located by:
Freeport-McMoRan Corp.,
whose current mailing address is: 333 N Central Ave
Phoenix, AZ 85004.



This mill site claim consists of approximately 5 acres. The general course of this claim is **North to South** and it is situated in the Ajo Mining District, Pima County, Arizona. This claim is **600** feet in length and **363** feet in width. This claim is marked by five monuments, constructed of 2" x 2" wood posts extending 4' above the ground, one at each corner and one at the location monument for the claim.

The location monument on which the notice is posted is situated within:
Section 1, Township 12 South, Range 6 West, Gila and Salt River Meridian, Pima County, Arizona and this claim encompasses portions of the following quarter section(s), section(s), Township(s) and Range(s): **Northwest ¼, Section 6, T12S-R5W & Northeast ¼, Section 1, T12S-R6W, G&SRM, Pima County, Arizona.**

The location monument is set inside the **Southwest** corner of the claim, approximately 4' **East** of the **West** line of the claim and 4' **North** of the **South** line of the claim.

The locality of this claim with reference to some natural object or permanent monument and additional information (if any) concerning its locality is as follows:

The Northwest corner of this claim is 33' West and 760' South of the Northwest corner of Section 6, T12S-R5W.

The undersigned claims the ground as described above and set forth on the attached 1" = 1200' outline map. This claim is not intended to encroach on any private property or land that is not open for location.

Located, dated and posted on the ground this 14th day of May, 2013.

Freeport-McMoRan Corp. (Owner)


By: 
GEOMETRIX, LLC (Agent)

AMC 423839

"B109" CLAIM

LOCATION OF THE B100 THROUGH B246 MILL SITE CLAIMS

SCALE 1"=1200'

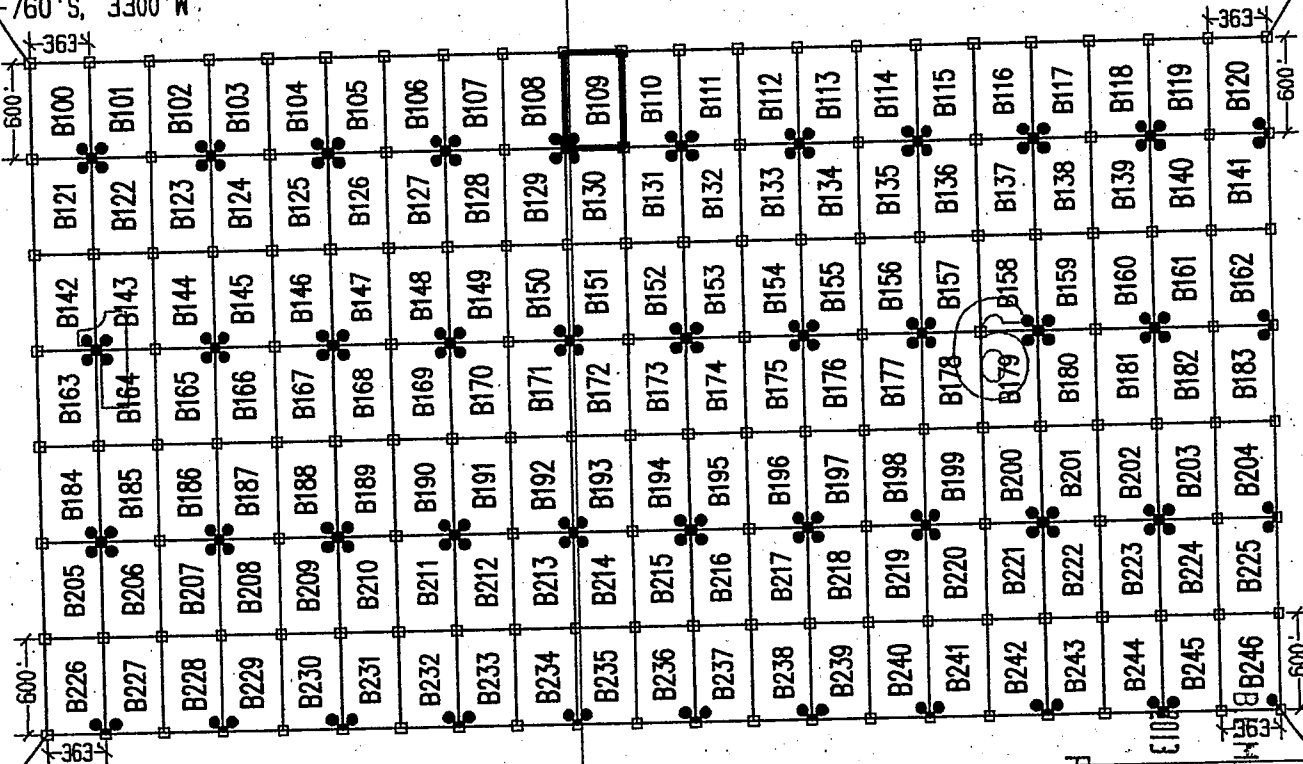


ALL CLAIMS ARE 600' IN LENGTH & 363' IN WIDTH
SITUATED IN SECTION 1 T12S-R6W, SECTION 6 T12S-R5W
PIMA COUNTY, ARIZONA

NW CORNER OF
SECTION 6 T12S-R5W
FOUND GLO BRASS
CAPPED IRON POST
0'S, 0'E

N.W. COR "B100"
760'S, 3300'W

N.E. COR "B120"
760'S, 4323'E



1 MILE
(APPROX)

S.W. COR "B226"
4960'S, 3300'W

PHOENIX, AZ
RECEIVED
STATE OFFICE
MAY 8 2013

LEGEND


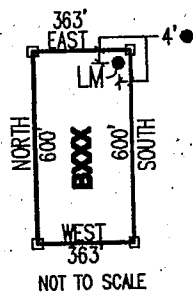
- INDICATES CORNER OF MILL SITE CLAIM. SET 2"x2"x5' WOODEN POST (TYPICAL)
- INDICATES LOCATION MONUMENT SET 4' X 4' FROM CORNER OF MILL SITE CLAIM

LOCATORS:

FREEPORT-MCMORAN CORP.
333 N. CENTRAL AVE.
PHOENIX, AZ 85004

FM FREEPORT-MCMORAN
COPPER & GOLD

TYPICAL CLAIM DETAIL



LOCATED DURING THE MONTH
OF MAY, 2013

CLAIM STAKING PERFORMED BY:

GEOMETRIX LLC
LAND SURVEYING SERVICES
(228) 687-1900

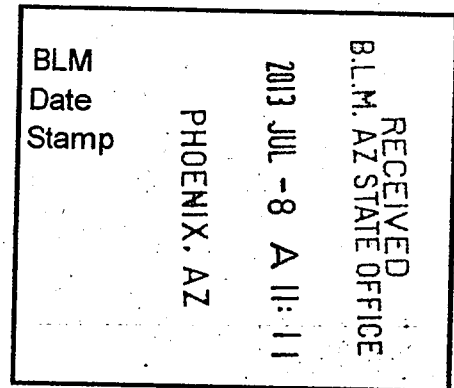
AS AGENTS FOR FREEPORT-MCMORAN CORP.

AN0423839

Return to:
Freeport-McMoRan Corp.
333 N Central Ave
Phoenix, AZ 85004

**LOCATION NOTICE FOR MILL SITE CLAIM
STATE OF ARIZONA, COUNTY OF PIMA**

NOTICE IS HEREBY GIVEN that the **B110** mill site claim has been located by:
Freeport-McMoRan Corp.,
whose current mailing address is: 333 N Central Ave
Phoenix, AZ 85004.



This mill site claim consists of approximately 5 acres.
The general course of this claim is **North to South** and it is situated in the Ajo Mining District, Pima County, Arizona. This claim is **600** feet in length and **363** feet in width. This claim is marked by five monuments, constructed of 2" x 2" wood posts extending 4' above the ground, one at each corner and one at the location monument for the claim.

The location monument on which the notice is posted is situated within:
Section 6, Township 12 South, Range 5 West, Gila and Salt River Meridian, Pima County, Arizona and this claim encompasses portions of the following quarter section(s), section(s), Township(s) and Range(s): **Northwest 1/4, Section 6, T12S-R5W, G&SRM, Pima County, Arizona.**

The location monument is set inside the **Southeast** corner of the claim, approximately 4' **West** of the **East** line of the claim and 4' **North** of the **South** line of the claim.

The locality of this claim with reference to some natural object or permanent monument and additional information (if any) concerning its locality is as follows:

The Northwest corner of this claim is 330' East and 760' South of the Northwest corner of Section 6, T12S-R5W.

The undersigned claims the ground as described above and set forth on the attached 1" = 1200' outline map. This claim is not intended to encroach on any private property or land that is not open for location.

Located, dated and posted on the ground this 14th day of May, 2013.

Freeport-McMoRan Corp. (Owner)


By: 
GEOMETRIX, LLC (Agent)

AMC423840

"B110" CLAIM

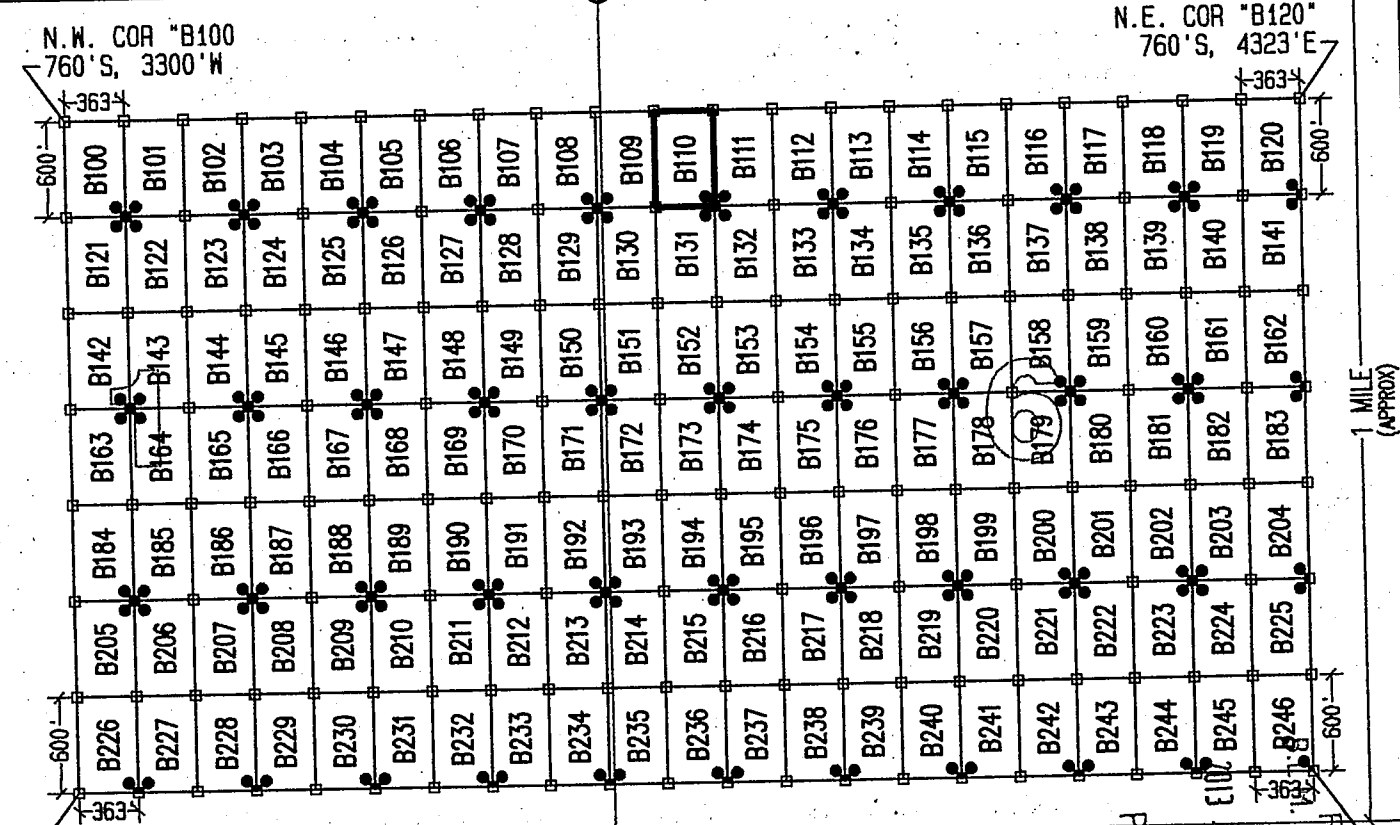
LOCATION OF THE B100 THROUGH B246 MILL SITE CLAIMS

SCALE 1"=1200'



ALL CLAIMS ARE 600' IN LENGTH & 363' IN WIDTH
SITUATED IN SECTION 1 T12S-R6W, SECTION 6 T12S-R5W
PIMA COUNTY, ARIZONA

NW CORNER OF
SECTION 6 T12S-R5W
FOUND GLO BRASS
CAPPED IRON POST
0'S, 0'E



LEGEND


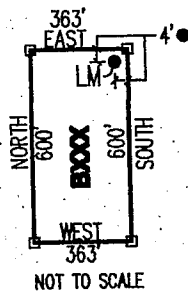
- INDICATES CORNER OF MILL SITE CLAIM. SET 2"X2"X5' WOODEN POST (TYPICAL)
- INDICATES LOCATION MONUMENT SET 4' X 4' FROM CORNER OF MILL SITE CLAIM

LOCATORS:

FREEMPORT-MCMORAN CORP.
333 N. CENTRAL AVE.
PHOENIX, AZ 85004

FV FREEMPORT-MCMORAN
COPPER & GOLD

TYPICAL CLAIM DETAIL



LOCATED DURING THE MONTH
OF MAY, 2013

CLAIM STAKING PERFORMED BY:

GEOMETRIX LLC
LAND SURVEYING SERVICES
(228) 567-1900

AS AGENTS FOR FREEMPORT-MCMORAN CORP.

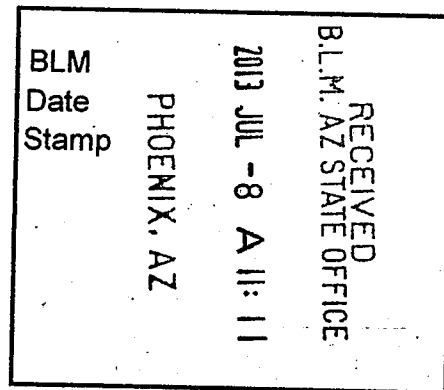
PHOENIX, AZ
MAY 8 11:11 AM
STATE OFFICE

AMC 423840

Return to:
Freeport-McMoRan Corp.
333 N Central Ave
Phoenix, AZ 85004

**LOCATION NOTICE FOR MILL SITE CLAIM
STATE OF ARIZONA, COUNTY OF PIMA**

NOTICE IS HEREBY GIVEN that the **B111** mill site claim has been located by:
Freeport-McMoRan Corp.,
whose current mailing address is: 333 N Central Ave
Phoenix, AZ 85004.



This mill site claim consists of approximately 5 acres. The general course of this claim is **North to South** and it is situated in the Ajo Mining District, Pima County, Arizona. This claim is **600** feet in length and **363** feet in width. This claim is marked by five monuments, constructed of 2" x 2" wood posts extending 4' above the ground, one at each corner and one at the location monument for the claim.

The location monument on which the notice is posted is situated within:
Section 6, Township 12 South, Range 5 West, Gila and Salt River Meridian, Pima County, Arizona and this claim encompasses portions of the following quarter section(s), section(s), Township(s) and Range(s): **Northwest 1/4, Section 6, T12S-R5W, G&SRM, Pima County, Arizona.**

The location monument is set inside the **Southwest** corner of the claim, approximately 4' **East** of the **West** line of the claim and 4' **North** of the **South** line of the claim.

The locality of this claim with reference to some natural object or permanent monument and additional information (if any) concerning its locality is as follows:

The Northwest corner of this claim is 693' East and 760' South of the Northwest corner of Section 6, T12S-R5W.

The undersigned claims the ground as described above and set forth on the attached 1" = 1200' outline map. This claim is not intended to encroach on any private property or land that is not open for location.

Located, dated and posted on the ground this 14th day of May, 2013.

Freeport-McMoRan Corp. (Owner)

By: 
GEOMETRIX, LLC (Agent)

AMC 423841

"B111" CLAIM

LOCATION OF THE B100 THROUGH B246 MILL SITE CLAIMS

SCALE 1"=1200'

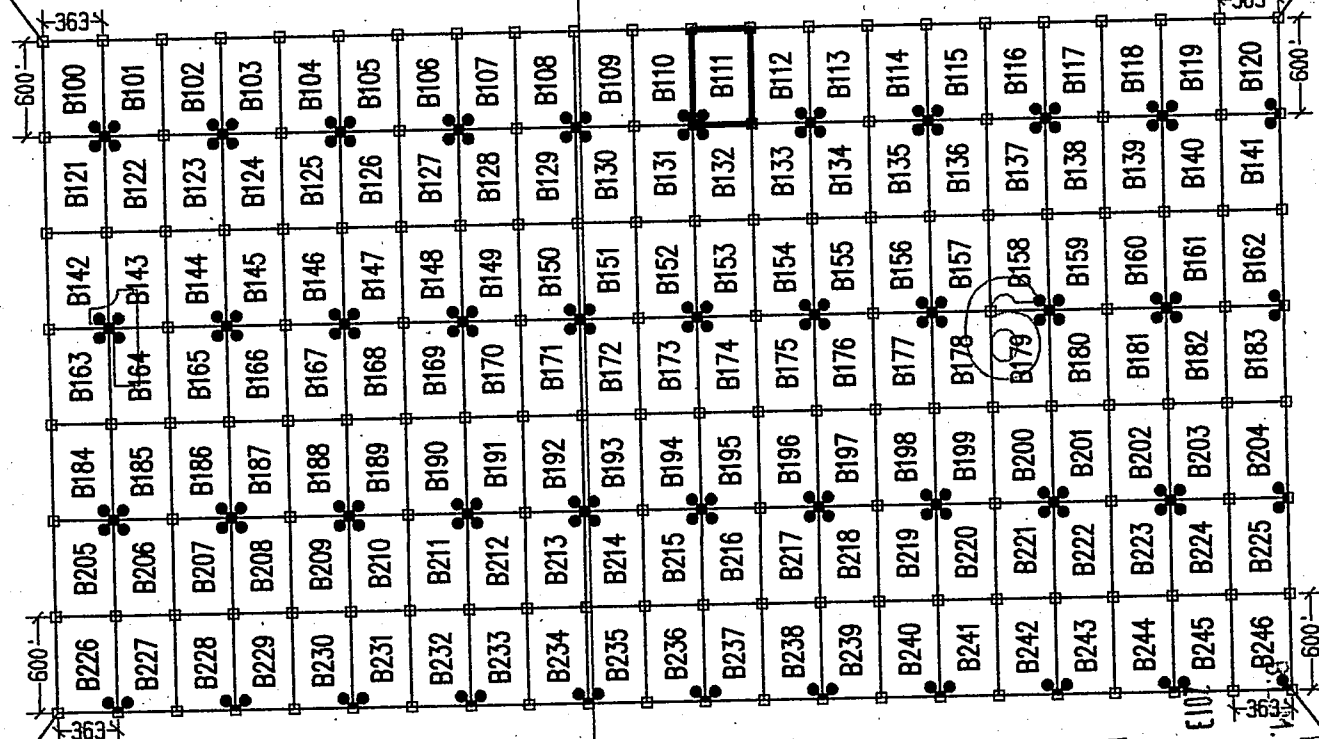


ALL CLAIMS ARE 600' IN LENGTH & 363' IN WIDTH
SITUATED IN SECTION 1 T12S-R6W, SECTION 6 T12S-R5W
PIMA COUNTY, ARIZONA

NW CORNER OF
SECTION 6 T12S-R5W
FOUND GLO BRASS
CAPPED IRON POST
0'S, 0'E

N.E. COR "B120"
760'S, 4323'E

N.W. COR "B100"
760'S, 3300'W



1 MILE (APPROX)

S.W. COR "B226"
4960'S, 3300'W

LEGEND

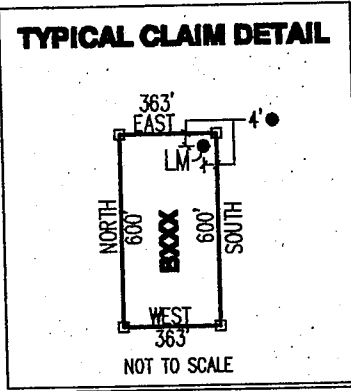
- INDICATES CORNER OF MILL SITE CLAIM.
SET 2"x2"x5' WOODEN POST (TYPICAL)
- INDICATES LOCATION MONUMENT SET 4' X 4' FROM CORNER OF MILL SITE CLAIM

LOCATORS:

FREEMPORT-MCMORAN CORP.
333 N. CENTRAL AVE.
PHOENIX, AZ 85004



TYPICAL CLAIM DETAIL



RECEIVED
STATE OFFICE
MAY 8 11 11
PHOENIX, AZ

AMC423841

LOCATED DURING THE MONTH
OF MAY, 2013

CLAIM STAKING PERFORMED BY:




AS AGENTS FOR FREEMPORT-MCMORAN CORP.

Return to:
Freeport-McMoRan Corp.
333 N Central Ave
Phoenix, AZ 85004

**LOCATION NOTICE FOR MILL SITE CLAIM
STATE OF ARIZONA, COUNTY OF PIMA**

NOTICE IS HEREBY GIVEN that the **B112** mill site claim has been located by:
Freeport-McMoRan Corp.,
whose current mailing address is: 333 N Central Ave
Phoenix, AZ 85004.



This mill site claim consists of approximately 5 acres.

The general course of this claim is **North to South** and it is situated in the Ajo Mining District, Pima County, Arizona. This claim is **600** feet in length and **363** feet in width. This claim is marked by five monuments, constructed of 2" x 2" wood posts extending 4' above the ground, one at each corner and one at the location monument for the claim.

The location monument on which the notice is posted is situated within:

Section 6, Township 12 South, Range 5 West, Gila and Salt River Meridian, Pima County, Arizona and this claim encompasses portions of the following quarter section(s), section(s), Township(s) and Range(s): **Northwest 1/4, Section 6, T12S-R5W, G&SRM, Pima County, Arizona.**

The location monument is set inside the **Southeast** corner of the claim, approximately 4' **West** of the **East** line of the claim and 4' **North** of the **South** line of the claim.


The locality of this claim with reference to some natural object or permanent monument and additional information (if any) concerning its locality is as follows:

The Northwest corner of this claim is 1056' East and 760' South of the Northwest corner of Section 6, T12S-R5W.

The undersigned claims the ground as described above and set forth on the attached 1" = 1200' outline map. This claim is not intended to encroach on any private property or land that is not open for location.

Located, dated and posted on the ground this 14th day of May, 2013.

Freeport-McMoRan Corp. (Owner)

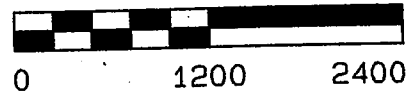
By: 
GEOMETRIX, LLC (Agent)

A110423842

"B112" CLAIM

LOCATION OF THE B100 THROUGH B246 MILL SITE CLAIMS

SCALE 1"=1200'

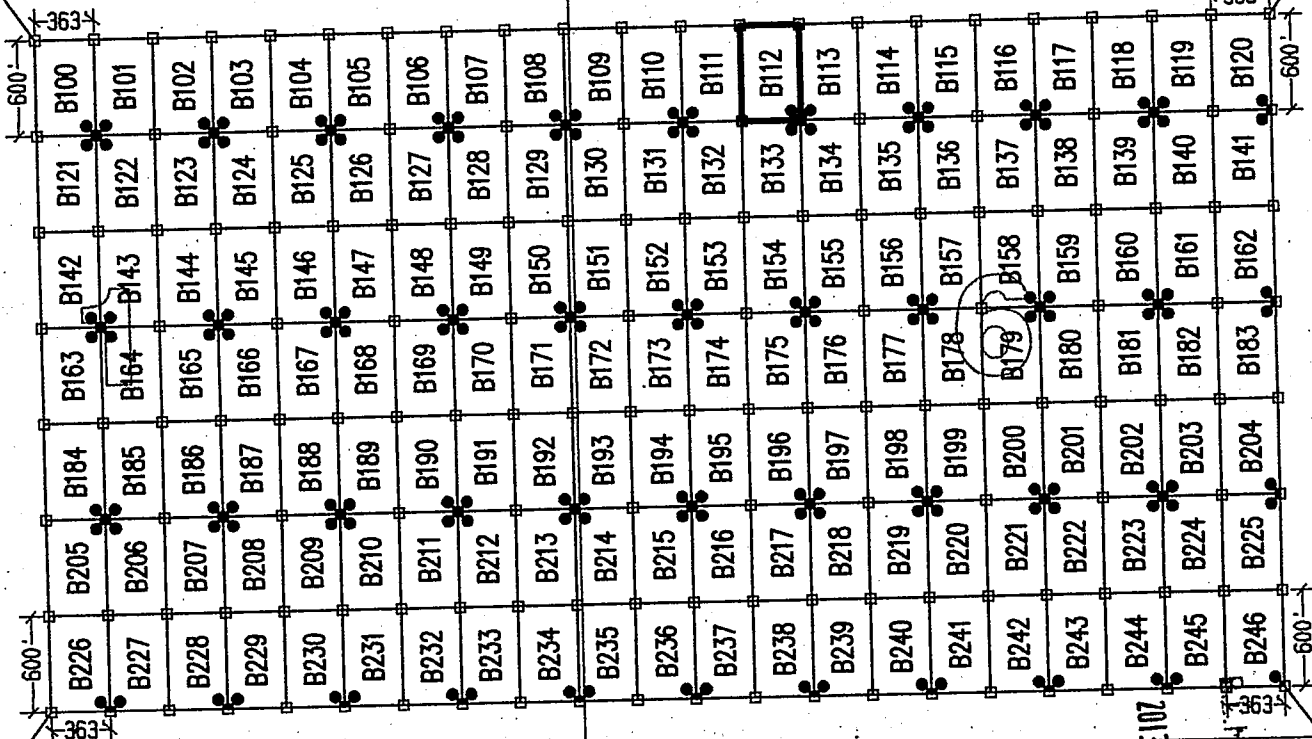


ALL CLAIMS ARE 600' IN LENGTH & 363' IN WIDTH
SITUATED IN SECTION 1 T12S-R6W, SECTION 6 T12S-R5W
PIMA COUNTY, ARIZONA

NW CORNER OF
SECTION 6 T12S-R5W
FOUND GLO BRASS
CAPPED IRON POST
0'S, 0'E

N.W. COR "B100"
760'S, 3300'W

N.E. COR "B120"
760'S, 4323'E



1 MILE (APPROX)

S.W. COR "B226"
4960'S, 3300'W

LEGEND


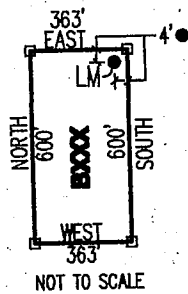
- INDICATES CORNER OF MILL SITE CLAIM. SET 2"X2"X5' WOODEN POST (TYPICAL)
- INDICATES LOCATION MONUMENT SET 4' X 4' FROM CORNER OF MILL SITE CLAIM

LOCATORS:

FREEPORT-MCMORAN CORP.
333 N. CENTRAL AVE.
PHOENIX, AZ 85004

FM FREEPORT-MCMORAN
COPPER & GOLD

TYPICAL CLAIM DETAIL



PHOENIX, AZ

RECEIVED
STATE OFFICE
MAY 8 2013

LOCATED DURING THE MONTH
OF MAY, 2013

CLAIM STAKING PERFORMED BY:

GEOMETRIX LLC
LAND SURVEYING SERVICES
(228) 567-1800


AS AGENTS FOR FREEPORT-MCMORAN CORP.

AMC0423842

Return to:
Freeport-McMoRan Corp.
333 N Central Ave
Phoenix, AZ 85004

**LOCATION NOTICE FOR MILL SITE CLAIM
STATE OF ARIZONA, COUNTY OF PIMA**

NOTICE IS HEREBY GIVEN that the **B113** mill site claim has been located by:
Freeport-McMoRan Corp.,
whose current mailing address is: 333 N Central Ave
Phoenix, AZ 85004.



This mill site claim consists of approximately 5 acres. The general course of this claim is **North to South** and it is situated in the Ajo Mining District, Pima County, Arizona. This claim is **600** feet in length and **363** feet in width. This claim is marked by five monuments, constructed of 2" x 2" wood posts extending 4' above the ground, one at each corner and one at the location monument for the claim.

The location monument on which the notice is posted is situated within: **Section 6, Township 12 South, Range 5 West**, Gila and Salt River Meridian, Pima County, Arizona and this claim encompasses portions of the following quarter section(s), section(s), Township(s) and Range(s): **Northwest 1/4, Section 6, T12S-R5W, G&SRM, Pima County, Arizona.**

The location monument is set inside the **Southwest** corner of the claim, approximately 4' **East** of the **West** line of the claim and 4' **North** of the **South** line of the claim.

The locality of this claim with reference to some natural object or permanent monument and additional information (if any) concerning its locality is as follows:

The Northwest corner of this claim is 1419' East and 760' South of the Northwest corner of Section 6, T12S-R5W.

The undersigned claims the ground as described above and set forth on the attached 1" = 1200' outline map. This claim is not intended to encroach on any private property or land that is not open for location.

Located, dated and posted on the ground this 14th day of May, 2013.

Freeport-McMoRan Corp. (Owner)

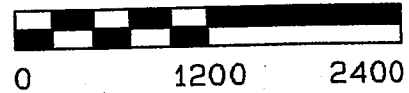
By: 
GEOMETRIX, LLC (Agent)

AMC423843

"B113" CLAIM

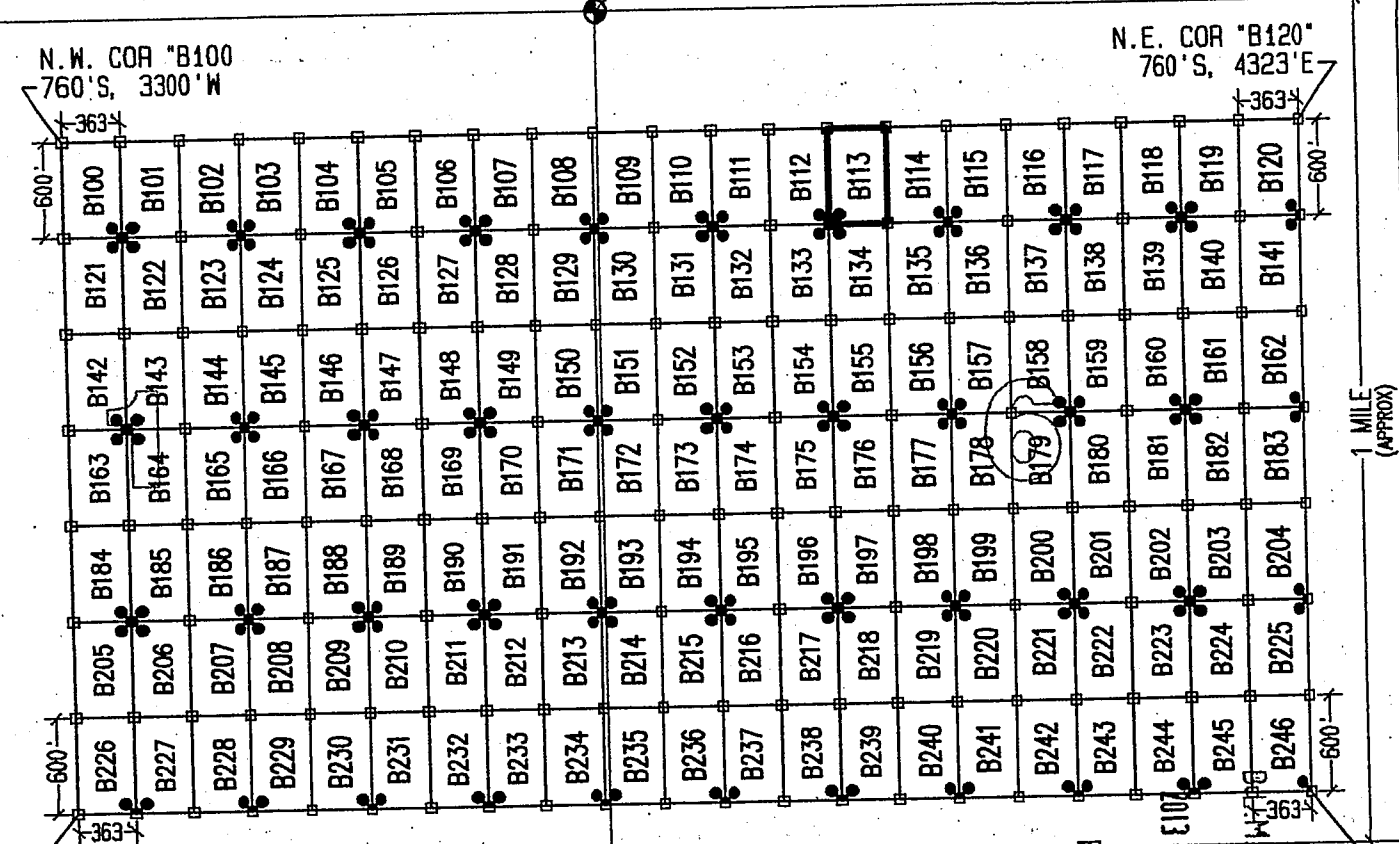
LOCATION OF THE B100 THROUGH B246 MILL SITE CLAIMS

SCALE 1" = 1200'



ALL CLAIMS ARE 600' IN LENGTH & 363' IN WIDTH
SITUATED IN SECTION 1 T12S-R6W, SECTION 6 T12S-R5W
PIMA COUNTY, ARIZONA

NW CORNER OF
SECTION 6 T12S-R5W
FOUND GLO BRASS
CAPPED IRON POST
0'S, 0'E



1 MILE (APPROX)

LEGEND


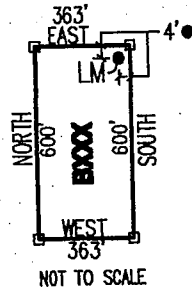
- INDICATES CORNER OF MILL SITE CLAIM.
SET 2"x2"x5' WOODEN POST (TYPICAL)
- INDICATES LOCATION MONUMENT SET 4' X 4' FROM CORNER OF MILL SITE CLAIM

LOCATORS:

FREEMPORT-MCMORAN CORP.
333 N. CENTRAL AVE.
PHOENIX, AZ 85004

FV FREEMPORT-MCMORAN
COPPER & GOLD

TYPICAL CLAIM DETAIL



LOCATED DURING THE MONTH
OF MAY, 2013

CLAIM STAKING PERFORMED BY:

GEOMETRIX LLC
LAND SURVEYING SERVICES
(228) 567-1800

AS AGENTS FOR FREEMPORT-MCMORAN CORP.

PHOENIX, AZ


RECEIVED
PIMA COUNTY STATE OFFICE
MAY 8 2013

AMC 423843

Return to:
Freeport-McMoRan Corp.
333 N Central Ave
Phoenix, AZ 85004

**LOCATION NOTICE FOR MILL SITE CLAIM
STATE OF ARIZONA, COUNTY OF PIMA**

NOTICE IS HEREBY GIVEN that the **B114** mill site claim has been located by:
Freeport-McMoRan Corp.,
whose current mailing address is: 333 N Central Ave
Phoenix, AZ 85004.



This mill site claim consists of approximately 5 acres. The general course of this claim is **North to South** and it is situated in the Ajo Mining District, Pima County, Arizona. This claim is **600** feet in length and **363** feet in width. This claim is marked by five monuments, constructed of 2" x 2" wood posts extending 4' above the ground, one at each corner and one at the location monument for the claim.

The location monument on which the notice is posted is situated within: **Section 6, Township 12 South, Range 5 West**, Gila and Salt River Meridian, Pima County, Arizona and this claim encompasses portions of the following quarter section(s), section(s), Township(s) and Range(s): **Northwest 1/4, Section 6, T12S-R5W, G&SRM, Pima County, Arizona.**

The location monument is set inside the **Southeast** corner of the claim, approximately 4' **West** of the **East** line of the claim and 4' **North** of the **South** line of the claim.

The locality of this claim with reference to some natural object or permanent monument and additional information (if any) concerning its locality is as follows:

The Northwest corner of this claim is 1782' East and 760' South of the Northwest corner of Section 6, T12S-R5W.

The undersigned claims the ground as described above and set forth on the attached 1" = 1200' outline map. This claim is not intended to encroach on any private property or land that is not open for location.

Located, dated and posted on the ground this 14th day of May, 2013.

Freeport-McMoRan Corp. (Owner)


By: 
GEOMETRIX, LLC (Agent)

AMC423844

"B114" CLAIM

LOCATION OF THE B100 THROUGH B246 MILL SITE CLAIMS

SCALE 1"=1200'

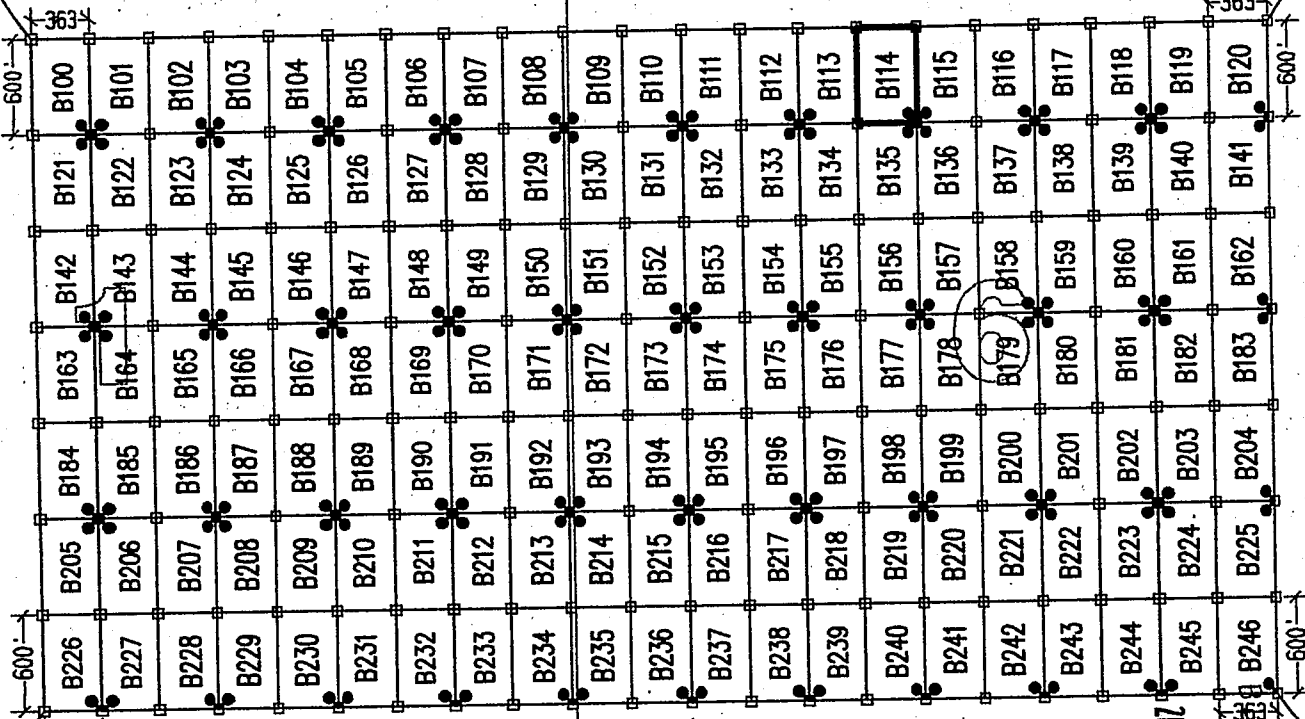


ALL CLAIMS ARE 600' IN LENGTH & 363' IN WIDTH
SITUATED IN SECTION 1 T12S-R6W, SECTION 6 T12S-R5W
PIMA COUNTY, ARIZONA

NW CORNER OF
SECTION 6 T12S-R5W
FOUND GLO BRASS
CAPPED IRON POST
0'S, 0'E

N.W. COR "B100"
760'S, 3300'W

N.E. COR "B120"
760'S, 4323'E



1 MILE
(APPROX)

S.W. COR "B226"
4960'S, 3300'W

RECEIVED
STATE OFFICE
MAY 8 2013
PHOENIX, AZ

LEGEND

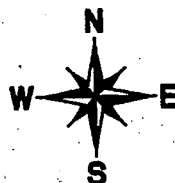
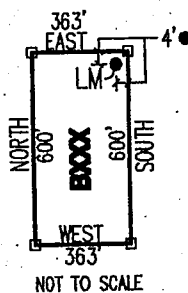
- INDICATES CORNER OF MILL SITE CLAIM. SET 2"x2"x5' WOODEN POST (TYPICAL)
- INDICATES LOCATION MONUMENT SET 4' X 4' FROM CORNER OF MILL SITE CLAIM

LOCATORS:

FREEMPORT-MCMORAN CORP.
333 N. CENTRAL AVE.
PHOENIX, AZ 85004

FM FREEMPORT-MCMORAN
COPPER & GOLD

TYPICAL CLAIM DETAIL



LOCATED DURING THE MONTH
OF MAY, 2013

CLAIM STAKING PERFORMED BY:

GEOMETRIX LLC
LAND SURVEYING SERVICES
(602) 667-1800


AS AGENTS FOR FREEMPORT-MCMORAN CORP.

ARCH 23 2013

Return to:
Freeport-McMoRan Corp.
333 N Central Ave
Phoenix, AZ 85004

**LOCATION NOTICE FOR MILL SITE CLAIM
STATE OF ARIZONA, COUNTY OF PIMA**

NOTICE IS HEREBY GIVEN that the **B115** mill site claim has been located by:
Freeport-McMoRan Corp.,
whose current mailing address is: 333 N Central Ave
Phoenix, AZ 85004.



This mill site claim consists of approximately 5 acres. The general course of this claim is **North to South** and it is situated in the Ajo Mining District, Pima County, Arizona. This claim is **600** feet in length and **363** feet in width. This claim is marked by five monuments, constructed of 2" x 2" wood posts extending 4' above the ground, one at each corner and one at the location monument for the claim.

The location monument on which the notice is posted is situated within:
Section 6, Township 12 South, Range 5 West, Gila and Salt River Meridian, Pima County, Arizona and this claim encompasses portions of the following quarter section(s), section(s), Township(s) and Range(s): **Northwest ¼, Section 6, T12S-R5W, G&SRM, Pima County, Arizona.**

The location monument is set inside the **Southwest** corner of the claim, approximately 4' **East** of the **West** line of the claim and 4' **North** of the **South** line of the claim.

The locality of this claim with reference to some natural object or permanent monument and additional information (if any) concerning its locality is as follows:

The Northwest corner of this claim is 2145' East and 760' South of the Northwest corner of Section 6, T12S-R5W.

The undersigned claims the ground as described above and set forth on the attached 1" = 1200' outline map. This claim is not intended to encroach on any private property or land that is not open for location.

Located, dated and posted on the ground this 14th day of May, 2013.

Freeport-McMoRan Corp. (Owner)

By: 
GEOMETRIX, LLC (Agent)

AMC423845

"B115" CLAIM

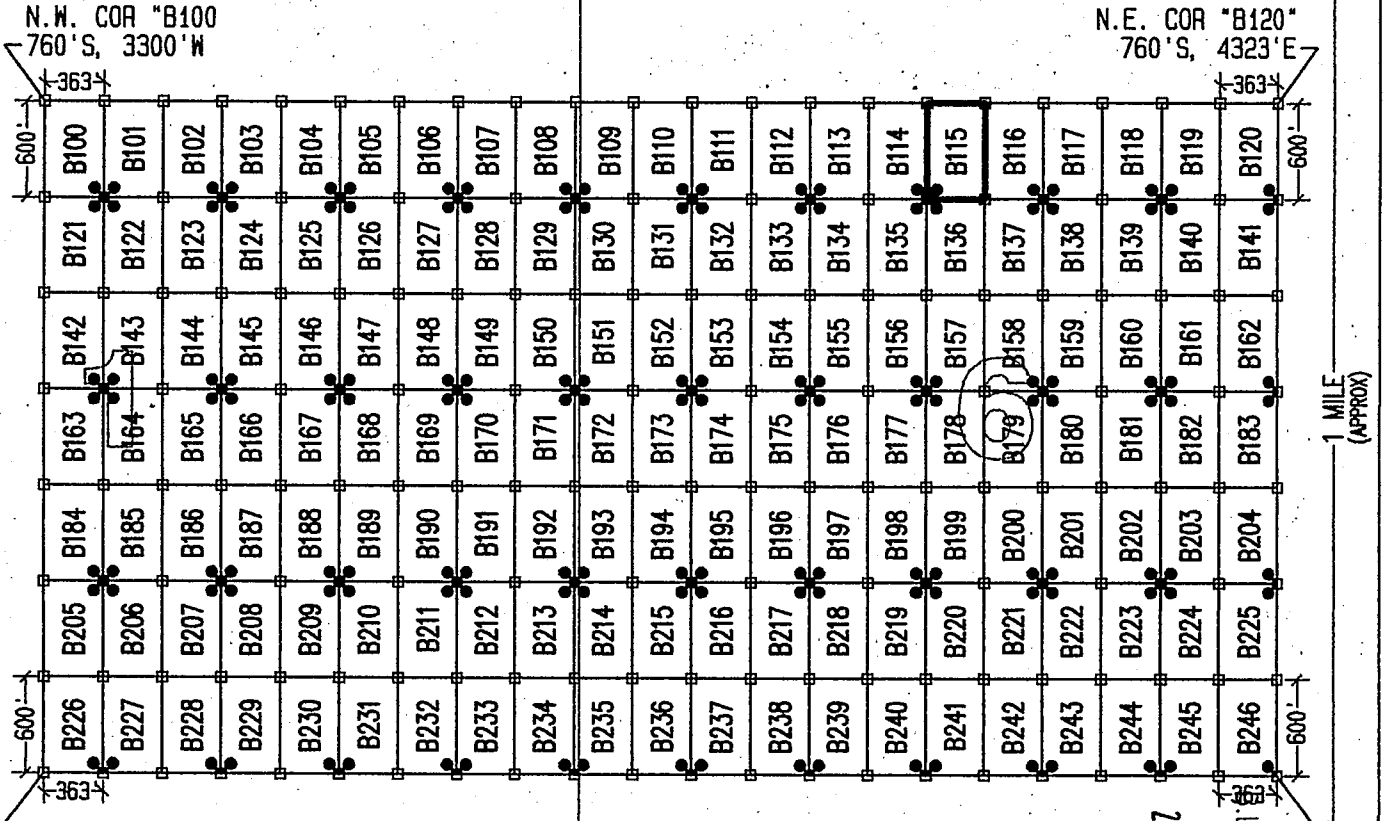
LOCATION OF THE B100 THROUGH B246 MILL SITE CLAIMS

SCALE 1"=1200'



ALL CLAIMS ARE 600' IN LENGTH & 363' IN WIDTH
SITUATED IN SECTION 1 T12S-R6W, SECTION 6 T12S-R5W
PIMA COUNTY, ARIZONA

NW CORNER OF
SECTION 6 T12S-R5W
FOUND GLO BRASS
CAPPED IRON POST
0'S, 0'E



LEGEND

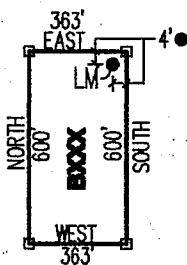
- INDICATES CORNER OF MILL SITE CLAIM.
SET 2"x2"x5' WOODEN POST (TYPICAL)
- INDICATES LOCATION MONUMENT SET 4' X 4' FROM CORNER OF MILL SITE CLAIM

LOCATORS:

FREEPORT-MCMORAN CORP.
333 N. CENTRAL AVE.
PHOENIX, AZ 85004

FREEPORT-MCMORAN
COPPER & GOLD

TYPICAL CLAIM DETAIL



NOT TO SCALE



PHOENIX, AZ

RECEIVED
AZ STATE OFFICE
MAY 8 11:11 AM '13

LOCATED DURING THE MONTH
OF MAY, 2013

CLAIM STAKING PERFORMED BY:

GEOMETRIX LLC
LAND SURVEYING SERVICES
(228) 587-1000


AS AGENTS FOR FREEPORT-MCMORAN CORP.

AFC-423845

Return to:
Freeport-McMoRan Corp.
333 N Central Ave
Phoenix, AZ 85004

**LOCATION NOTICE FOR MILL SITE CLAIM
STATE OF ARIZONA, COUNTY OF PIMA**

NOTICE IS HEREBY GIVEN that the **B116** mill site claim has been located by:
Freeport-McMoRan Corp.,
whose current mailing address is: 333 N Central Ave
Phoenix, AZ 85004.



This mill site claim consists of approximately 5 acres. The general course of this claim is **North to South** and it is situated in the Ajo Mining District, Pima County, Arizona. This claim is **600** feet in length and **363** feet in width. This claim is marked by five monuments, constructed of 2" x 2" wood posts extending 4' above the ground, one at each corner and one at the location monument for the claim.

The location monument on which the notice is posted is situated within:
Section 6, Township 12 South, Range 5 West, Gila and Salt River Meridian, Pima County, Arizona and this claim encompasses portions of the following quarter section(s), section(s), Township(s) and Range(s): **Northwest ¼ & Northeast ¼, Section 6, T12S-R5W, G&SRM, Pima County, Arizona.**

The location monument is set inside the **Southeast** corner of the claim, approximately 4' **West** of the **East** line of the claim and 4' **North** of the **South** line of the claim.

The locality of this claim with reference to some natural object or permanent monument and additional information (if any) concerning its locality is as follows:

The Northwest corner of this claim is 2508' East and 760' South of the Northwest corner of Section 6, T12S-R5W.

The undersigned claims the ground as described above and set forth on the attached 1" = 1200' outline map. This claim is not intended to encroach on any private property or land that is not open for location.

Located, dated and posted on the ground this 14th day of May, 2013.

Freeport-McMoRan Corp. (Owner)

By: 
GEOMETRIX, LLC (Agent)

AMC 423845

"B116" CLAIM

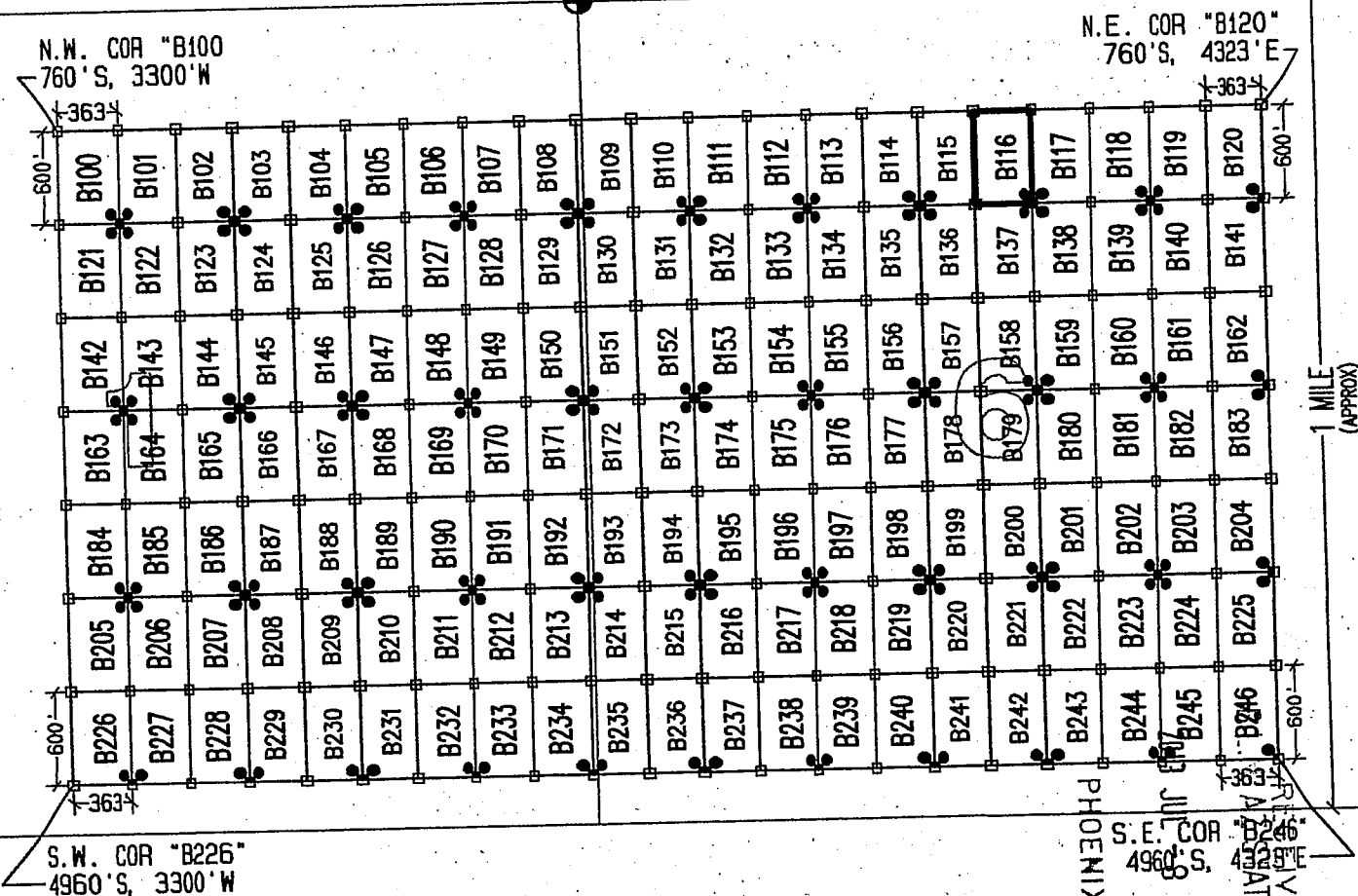
LOCATION OF THE B100 THROUGH B246 MILL SITE CLAIMS

SCALE 1"=1200'



ALL CLAIMS ARE 600' IN LENGTH & 363' IN WIDTH
SITUATED IN SECTION 1 T12S-R6W, SECTION 6 T12S-R5W
PIMA COUNTY, ARIZONA

NW CORNER OF
SECTION 6 T12S-R5W
FOUND GLO BRASS
CAPPED IRON POST
0'S, 0'E



LEGEND

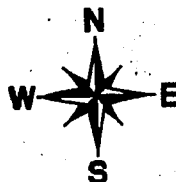
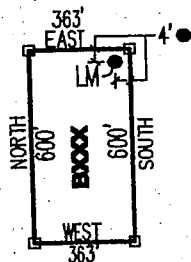
- INDICATES CORNER OF MILL SITE CLAIM. SET 2"X2"X5' WOODEN POST (TYPICAL)
- INDICATES LOCATION MONUMENT SET 4' X 4' FROM CORNER OF MILL SITE CLAIM

LOCATORS:

FREEPORT-MCMORAN CORP.
333 N. CENTRAL AVE.
PHOENIX, AZ 85004

FM FREEPORT-MCMORAN
COPPER & GOLD

TYPICAL CLAIM DETAIL



LOCATED DURING THE MONTH
OF MAY, 2013

CLAIM STAKING PERFORMED BY:

GEOMETRIX LLC
LAND SURVEYING SERVICES
(228) 687-1900

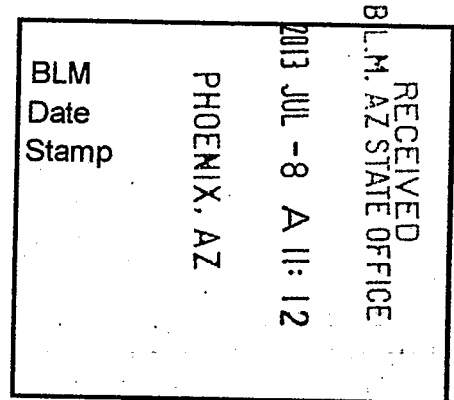
AS AGENTS FOR FREEPORT-MCMORAN CORP.

AMC1123846

Return to:
Freeport-McMoRan Corp.
333 N Central Ave
Phoenix, AZ 85004

**LOCATION NOTICE FOR MILL SITE CLAIM
STATE OF ARIZONA, COUNTY OF PIMA**

NOTICE IS HEREBY GIVEN that the **B117** mill site claim has been located by:
Freeport-McMoRan Corp.,
whose current mailing address is: 333 N Central Ave
Phoenix, AZ 85004.



This mill site claim consists of approximately 5 acres.

The general course of this claim is **North to South** and it is situated in the Ajo Mining District, Pima County, Arizona. This claim is **600** feet in length and **363** feet in width. This claim is marked by five monuments, constructed of 2" x 2" wood posts extending 4' above the ground, one at each corner and one at the location monument for the claim.

The location monument on which the notice is posted is situated within:

Section 6, Township 12 South, Range 5 West, Gila and Salt River Meridian, Pima County, Arizona and this claim encompasses portions of the following quarter section(s), section(s), Township(s) and Range(s): **Northeast ¼, Section 6, T12S-R5W, G&SRM, Pima County, Arizona.**

The location monument is set inside the **Southwest** corner of the claim, approximately 4' **East** of the **West** line of the claim and 4' **North** of the **South** line of the claim.

The locality of this claim with reference to some natural object or permanent monument and additional information (if any) concerning its locality is as follows:

The Northwest corner of this claim is 2871' East and 760' South of the Northwest corner of Section 6, T12S-R5W.

The undersigned claims the ground as described above and set forth on the attached 1" = 1200' outline map. This claim is not intended to encroach on any private property or land that is not open for location.

Located, dated and posted on the ground this 14th day of May, 2013.

Freeport-McMoRan Corp. (Owner)

By:


GEOMETRIX, LLC (Agent)

AMC423847

"B117" CLAIM

LOCATION OF THE B100 THROUGH B246 MILL SITE CLAIMS

SCALE 1"=1200'

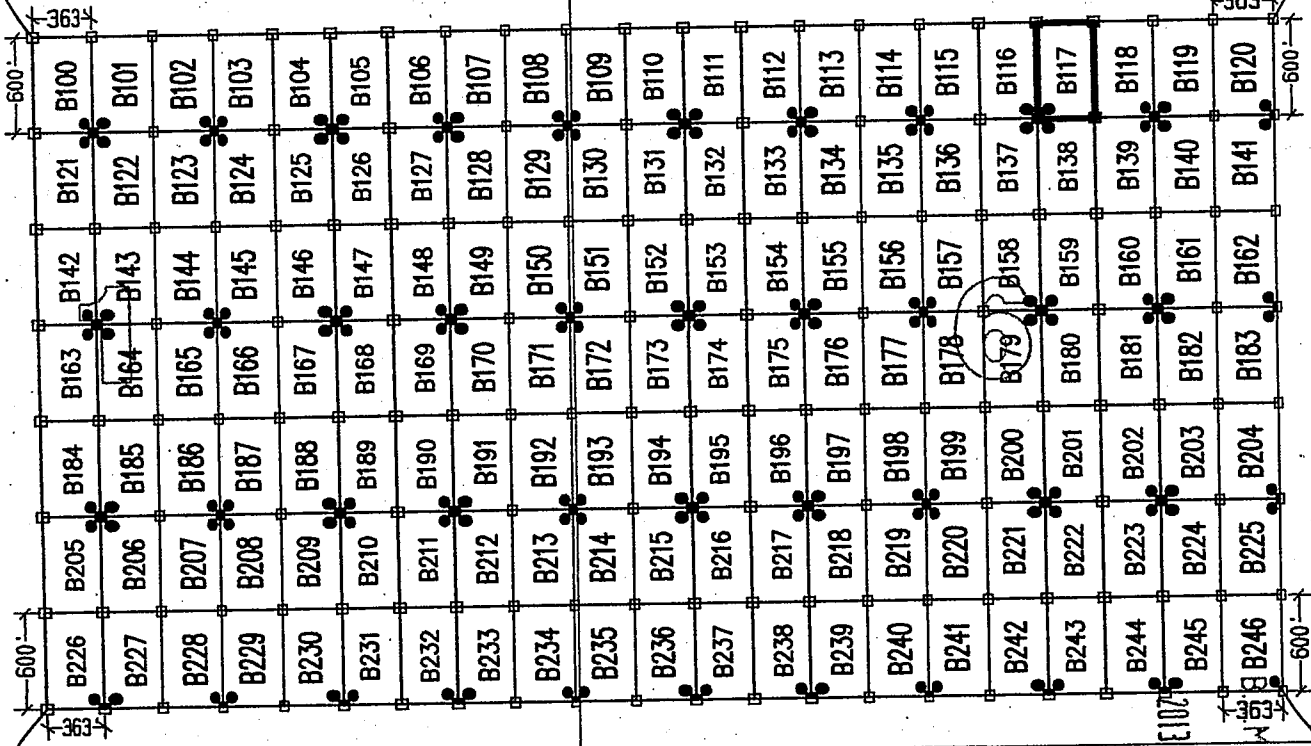


ALL CLAIMS ARE 600' IN LENGTH & 363' IN WIDTH
SITUATED IN SECTION 1 T12S-R6W, SECTION 6 T12S-R5W
PIMA COUNTY, ARIZONA

NW CORNER OF
SECTION 6 T12S-R5W
FOUND GLO BRASS
CAPPED IRON POST
0'S, 0'E

N.W. COR "B100"
760'S, 3300'W

N.E. COR "B120"
760'S, 4323'E



1 MILE (APPROX)

S.W. COR "B226"
4960'S, 3300'W

PHOENIX, AZ
S.E. COR "B246"
4960'S, 4323'E
RECEIVED
STATE OFFICE
MAY 11 2013

LEGEND

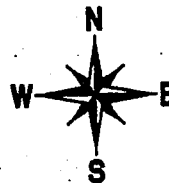
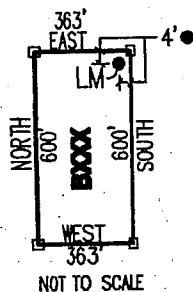
- INDICATES CORNER OF MILL SITE CLAIM. SET 2"X2"X5' WOODEN POST (TYPICAL)
- INDICATES LOCATION MONUMENT SET 4' X 4' FROM CORNER OF MILL SITE CLAIM

LOCATORS:

FREEPORT-MCMORAN CORP.
333 N. CENTRAL AVE.
PHOENIX, AZ 85004



TYPICAL CLAIM DETAIL



LOCATED DURING THE MONTH
OF MAY, 2013

CLAIM STAKING PERFORMED BY:




AS AGENTS FOR FREEPORT-MCMORAN CORP.

A11C173847

Return to:
Freeport-McMoRan Corp.
333 N Central Ave
Phoenix, AZ 85004

**LOCATION NOTICE FOR MILL SITE CLAIM
STATE OF ARIZONA, COUNTY OF PIMA**

NOTICE IS HEREBY GIVEN that the **B118** mill site claim has been located by:
Freeport-McMoRan Corp.,
whose current mailing address is: 333 N Central Ave
Phoenix, AZ 85004.



This mill site claim consists of approximately 5 acres.

The general course of this claim is **North to South** and it is situated in the Ajo Mining District, Pima County, Arizona. This claim is **600** feet in length and **363** feet in width. This claim is marked by five monuments, constructed of 2" x 2" wood posts extending 4' above the ground, one at each corner and one at the location monument for the claim.

The location monument on which the notice is posted is situated within:

Section 6, Township 12 South, Range 5 West, Gila and Salt River Meridian, Pima County, Arizona and this claim encompasses portions of the following quarter section(s), section(s), Township(s) and Range(s): **Northeast ¼, Section 6, T12S-R5W, G&SRM, Pima County, Arizona.**

The location monument is set inside the **Southeast** corner of the claim, approximately 4' **West** of the **East** line of the claim and 4' **North** of the **South** line of the claim.

The locality of this claim with reference to some natural object or permanent monument and additional information (if any) concerning its locality is as follows:

The Northwest corner of this claim is 3234' East and 760' South of the Northwest corner of Section 6, T12S-R5W.

The undersigned claims the ground as described above and set forth on the attached 1" = 1200' outline map. This claim is not intended to encroach on any private property or land that is not open for location.

Located, dated and posted on the ground this 14th day of May, 2013.

Freeport-McMoRan Corp. (Owner)

By: 
GEOMETRIX, LLC (Agent)

AI1014233848

"B118" CLAIM

LOCATION OF THE B100 THROUGH B246 MILL SITE CLAIMS

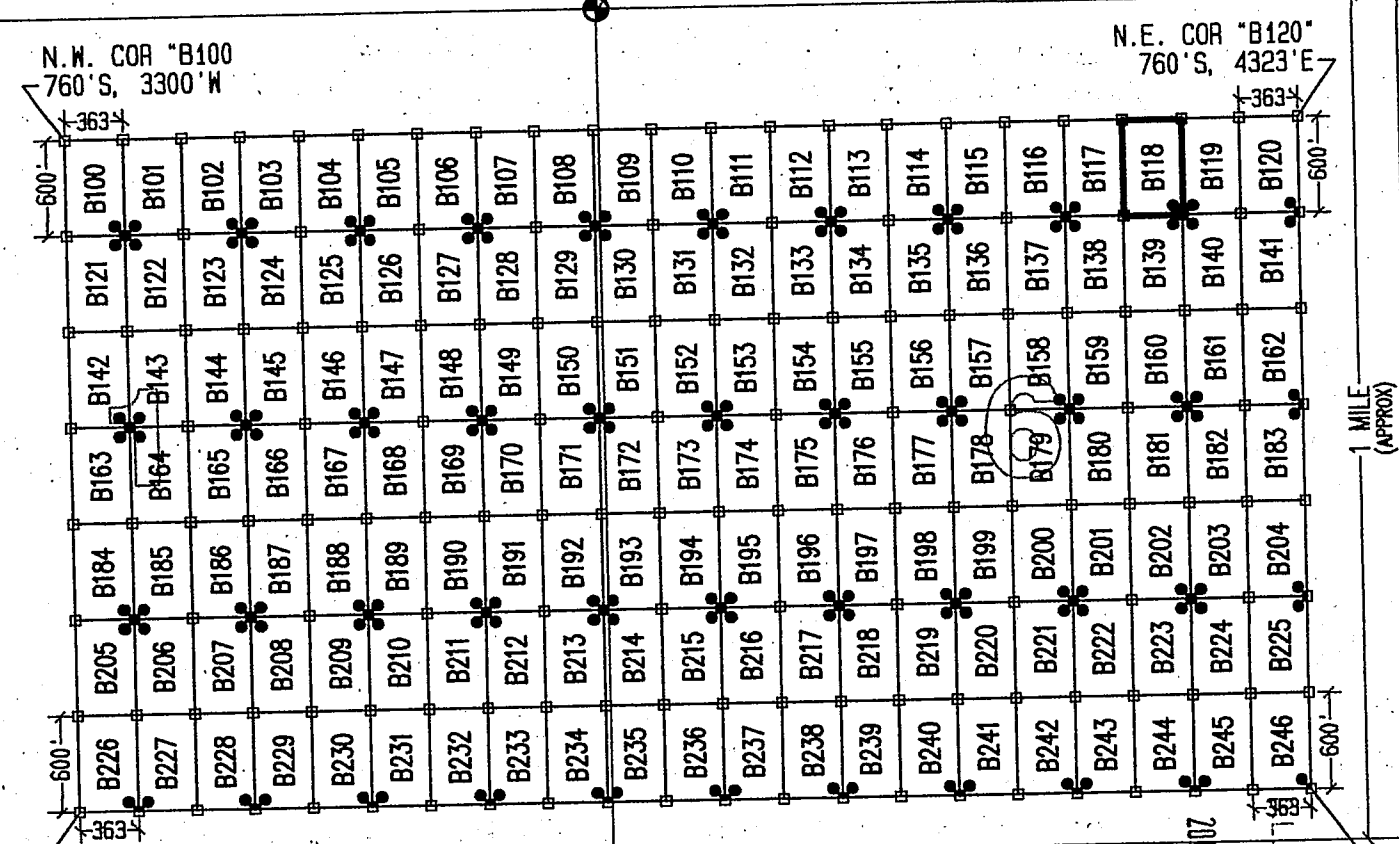
SCALE 1"=1200'



0 1200 2400

ALL CLAIMS ARE 600' IN LENGTH & 363' IN WIDTH
SITUATED IN SECTION 1 T12S-R6W, SECTION 6 T12S-R5W
PIMA COUNTY, ARIZONA

NW CORNER OF
SECTION 6 T12S-R5W
FOUND GLO BRASS
CAPPED IRON POST
0'S, 0'E



LEGEND

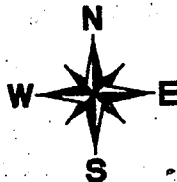
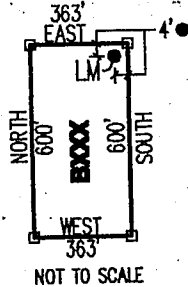
- INDICATES CORNER OF MILL SITE CLAIM. SET 2"X2"X5' WOODEN POST (TYPICAL)
- INDICATES LOCATION MONUMENT SET 4' X 4' FROM CORNER OF MILL SITE CLAIM

LOCATORS:

FREEPORT-MCMORAN CORP.
333 N. CENTRAL AVE.
PHOENIX, AZ 85004

FV FREEPORT-MCMORAN
COPPER & GOLD

TYPICAL CLAIM DETAIL



PHOENIX, AZ
MAY 8 2013
RECEIVED
STATE OFFICE

LOCATED DURING THE MONTH
OF MAY, 2013

CLAIM STAKING PERFORMED BY:

GEOMETRIX LLC
LAND SURVEYING SERVICES
(228) 567-1900


AS AGENTS FOR FREEPORT-MCMORAN CORP.

ANCH 23848

Return to:
Freeport-McMoRan Corp.
333 N Central Ave
Phoenix, AZ 85004

**LOCATION NOTICE FOR MILL SITE CLAIM
STATE OF ARIZONA, COUNTY OF PIMA**

NOTICE IS HEREBY GIVEN that the **B119** mill site claim has been located by:
Freeport-McMoRan Corp.,
whose current mailing address is: 333 N Central Ave
Phoenix, AZ 85004.



This mill site claim consists of approximately 5 acres. The general course of this claim is **North to South** and it is situated in the Ajo Mining District, Pima County, Arizona. This claim is **600** feet in length and **363** feet in width. This claim is marked by five monuments, constructed of 2" x 2" wood posts extending 4' above the ground, one at each corner and one at the location monument for the claim.

The location monument on which the notice is posted is situated within:
Section 6, Township 12 South, Range 5 West, Gila and Salt River Meridian, Pima County, Arizona and this claim encompasses portions of the following quarter section(s), section(s), Township(s) and Range(s): **Northeast ¼, Section 6, T12S-R5W, G&SRM, Pima County, Arizona.**

The location monument is set inside the **Southwest** corner of the claim, approximately 4' **East** of the **West** line of the claim and 4' **North** of the **South** line of the claim.

The locality of this claim with reference to some natural object or permanent monument and additional information (if any) concerning its locality is as follows:

The Northwest corner of this claim is 3597' East and 760' South of the Northwest corner of Section 6, T12S-R5W.

The undersigned claims the ground as described above and set forth on the attached 1" = 1200' outline map. This claim is not intended to encroach on any private property or land that is not open for location.

Located, dated and posted on the ground this 4th day of May, 2013.

Freeport-McMoRan Corp. (Owner)

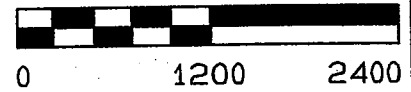
By: 
GEOMETRIX, LLC (Agent)

AMC423849

"B119" CLAIM

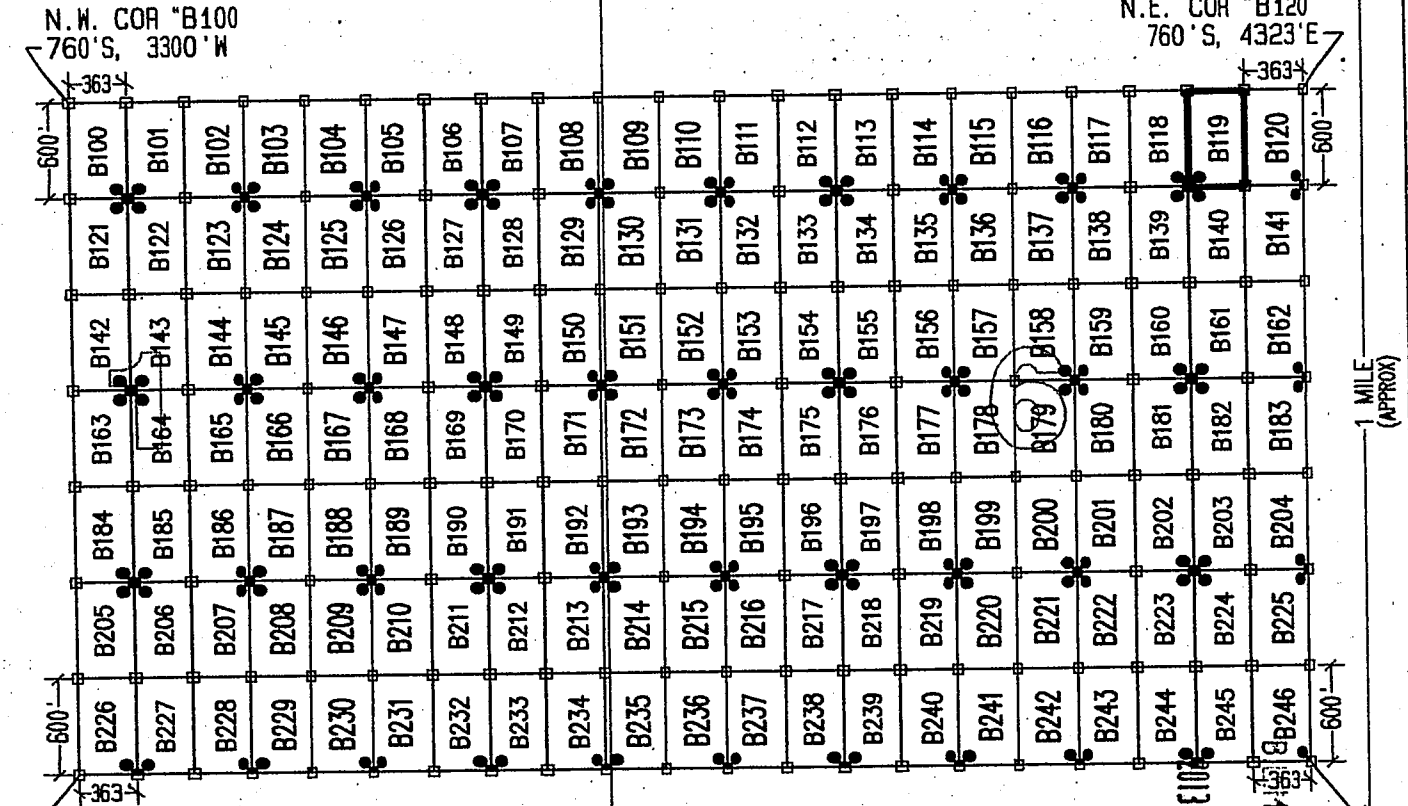
LOCATION OF THE B100 THROUGH B246 MILL SITE CLAIMS

SCALE 1"=1200'



ALL CLAIMS ARE 600' IN LENGTH & 363' IN WIDTH
SITUATED IN SECTION 1 T12S-R6W, SECTION 6 T12S-R5W
PIMA COUNTY, ARIZONA

NW CORNER OF
SECTION 6 T12S-R5W
FOUND GLO BRASS
CAPPED IRON POST
0'S, 0'E



LEGEND


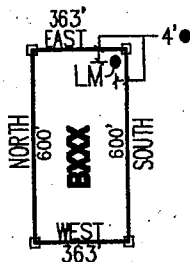
- INDICATES CORNER OF MILL SITE CLAIM. SET 2"x2"x5' WOODEN POST (TYPICAL)
- INDICATES LOCATION MONUMENT SET 4' X 4' FROM CORNER OF MILL SITE CLAIM

LOCATORS:

FREEPORT-MCMORAN CORP.
333 N. CENTRAL AVE.
PHOENIX, AZ 85004

FM FREEPORT-MCMORAN
COPPER & GOLD

TYPICAL CLAIM DETAIL



PHOENIX, AZ

RECEIVED
STATE OFFICE
JUN 8 11:12
1913

LOCATED DURING THE MONTH
OF MAY, 2013

CLAIM STAKING PERFORMED BY:

GEOMETRIX LLC
LAND SURVEYING SERVICES
(228) 687-1900


AS AGENTS FOR FREEPORT-MCMORAN CORP.

ANCH 23849

Return to:
Freeport-McMoRan Corp.
333 N Central Ave
Phoenix, AZ 85004

**LOCATION NOTICE FOR MILL SITE CLAIM
STATE OF ARIZONA, COUNTY OF PIMA**

NOTICE IS HEREBY GIVEN that the **B120** mill site claim has been located by:
Freeport-McMoRan Corp.,
whose current mailing address is: 333 N Central Ave
Phoenix, AZ 85004.



This mill site claim consists of approximately 5 acres. The general course of this claim is **North to South** and it is situated in the Ajo Mining District, Pima County, Arizona. This claim is **600** feet in length and **363** feet in width. This claim is marked by five monuments, constructed of 2" x 2" wood posts extending 4' above the ground, one at each corner and one at the location monument for the claim.

The location monument on which the notice is posted is situated within:
Section 6, Township 12 South, Range 5 West, Gila and Salt River Meridian, Pima County, Arizona and this claim encompasses portions of the following quarter section(s), section(s), Township(s) and Range(s): **Northeast 1/4, Section 6, T12S-R5W, G&SRM, Pima County, Arizona.**

The location monument is set inside the **Southeast** corner of the claim, approximately 4' **West** of the **East** line of the claim and 4' **North** of the **South** line of the claim.

The locality of this claim with reference to some natural object or permanent monument and additional information (if any) concerning its locality is as follows:

The Northwest corner of this claim is 3960' East and 760' South of the Northwest corner of Section 6, T12S-R5W.

The undersigned claims the ground as described above and set forth on the attached 1" = 1200' outline map. This claim is not intended to encroach on any private property or land that is not open for location.

Located, dated and posted on the ground this 14th day of May, 2013.

Freeport-McMoRan Corp. (Owner)

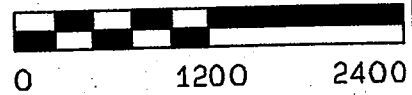
By: 
GEOMETRIX, LLC (Agent)

AHC423850

"B120" CLAIM

LOCATION OF THE B100 THROUGH B246 MILL SITE CLAIMS

SCALE 1" = 1200'

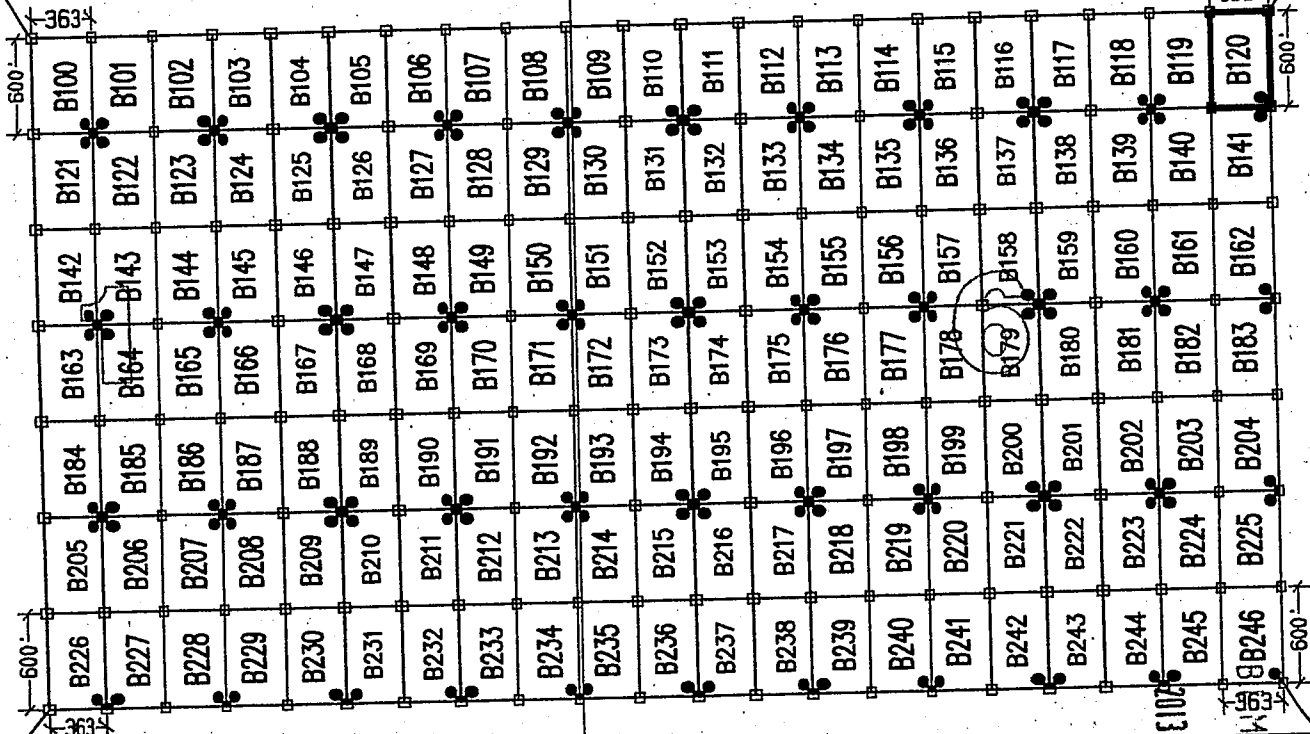


ALL CLAIMS ARE 600' IN LENGTH & 363' IN WIDTH
SITUATED IN SECTION 1 T12S-R6W, SECTION 6 T12S-R5W
PIMA COUNTY, ARIZONA

NW CORNER OF
SECTION 6 T12S-R5W
FOUND GLO BRASS
CAPPED IRON POST
0'S, 0'E

N.W. COR "B100"
760'S, 3300'W

N.E. COR "B120"
760'S, 4323'E



1 MILE
(APPROX)

S.W. COR "B226"
4960'S, 3300'W

LEGEND

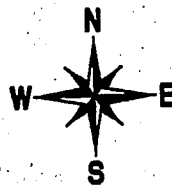
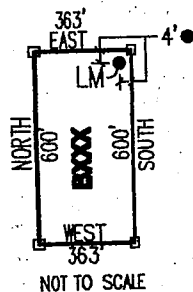
- INDICATES CORNER OF MILL SITE CLAIM. SET 2"X2"X5' WOODEN POST (TYPICAL)
- INDICATES LOCATION MONUMENT SET 4' X 4' FROM CORNER OF MILL SITE CLAIM

LOCATORS:

FREEMPORT-MCMORAN CORP.
333 N. CENTRAL AVE.
PHOENIX, AZ 85004

FREEMPORT-MCMORAN
COPPER & GOLD

TYPICAL CLAIM DETAIL



PHOENIX, AZ
STATE OFFICE
21:11 A 8-11:12

AMC423850

LOCATED DURING THE MONTH
OF MAY, 2013

CLAIM STAKING PERFORMED BY:

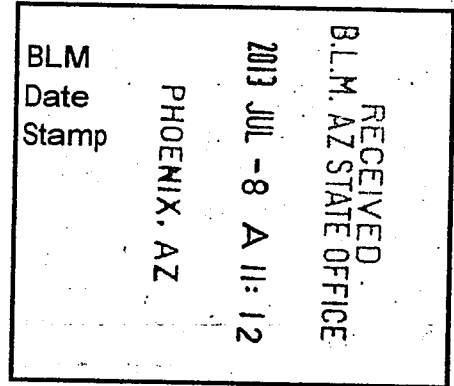
GEOMETRIX LLC
LAND SURVEYING SERVICES
(628) 687-1800

AS AGENTS FOR FREEMPORT-MCMORAN CORP.

Return to:
Freeport-McMoRan Corp.
333 N Central Ave
Phoenix, AZ 85004

**LOCATION NOTICE FOR MILL SITE CLAIM
STATE OF ARIZONA, COUNTY OF PIMA**

NOTICE IS HEREBY GIVEN that the **B121** mill site claim has been located by:
Freeport-McMoRan Corp.,
whose current mailing address is: 333 N Central Ave
Phoenix, AZ 85004.



This mill site claim consists of approximately 5 acres.

The general course of this claim is **North to South** and it is situated in the Ajo Mining District, Pima County, Arizona. This claim is **600** feet in length and **363** feet in width. This claim is marked by five monuments, constructed of 2" x 2" wood posts extending 4' above the ground, one at each corner and one at the location monument for the claim.

The location monument on which the notice is posted is situated within:

Section 1, Township 12 South, Range 6 West, Gila and Salt River Meridian, Pima County, Arizona and this claim encompasses portions of the following quarter section(s), section(s), Township(s) and Range(s): **Northwest ¼, Section 1, T12S-R6W, G&SRM, Pima County, Arizona.**

The location monument is set inside the **Northeast** corner of the claim, approximately 4' **West** of the **East** line of the claim and 4' **South** of the **North** line of the claim.

The locality of this claim with reference to some natural object or permanent monument and additional information (if any) concerning its locality is as follows:

The Northwest corner of this claim is 3300' West and 1360' South of the Northwest corner of Section 6, T12S-R5W.

The undersigned claims the ground as described above and set forth on the attached 1" = 1200' outline map. This claim is not intended to encroach on any private property or land that is not open for location.

Located, dated and posted on the ground this 14th day of May, 2013.

Freeport-McMoRan Corp. (Owner)

By: 
GEOMETRIX, LLC (Agent)

AMC1123851

"B121" CLAIM

LOCATION OF THE B100 THROUGH B246 MILL SITE CLAIMS

SCALE 1"=1200'

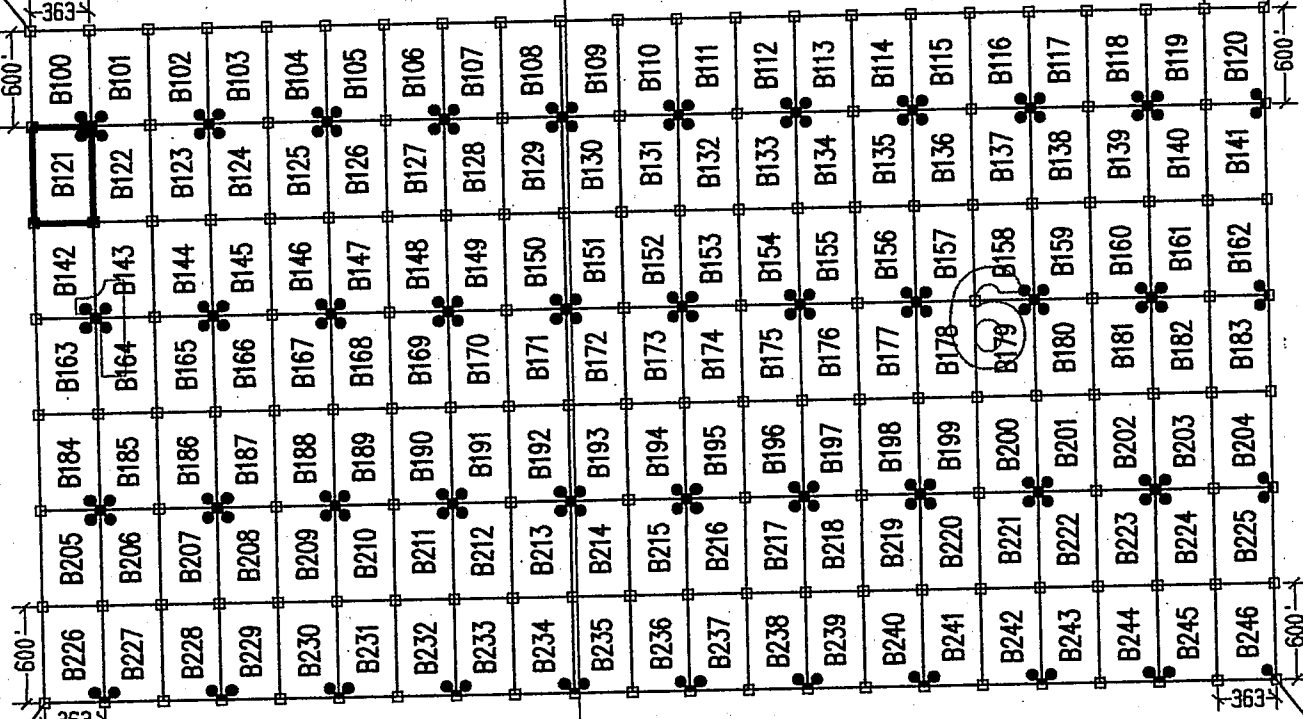


ALL CLAIMS ARE 600' IN LENGTH & 363' IN WIDTH
SITUATED IN SECTION 1 T12S-R6W, SECTION 6 T12S-R5W
PIMA COUNTY, ARIZONA

NW CORNER OF
SECTION 6 T12S-R5W
FOUND GLO BRASS
CAPPED IRON POST
0'S, 0'E

N.W. COR "B100"
760'S, 3300'W

N.E. COR "B120"
760'S, 4323'E



1 MILE (APPROX)

S.W. COR "B226"
4960'S, 3300'W

S.E. COR "B246"
4960'S, 4323'E
RECEIVED
AZ STATE OFFICE
JUL - 8 11:12
PHOENIX, AZ

LEGEND

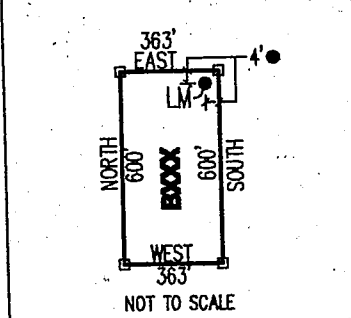
- INDICATES CORNER OF MILL SITE CLAIM. SET 2"x2"x5" WOODEN POST (TYPICAL)
- INDICATES LOCATION MONUMENT SET 4' X 4' FROM CORNER OF MILL SITE CLAIM

LOCATORS:

FREEPORT-MCMORAN CORP.
333 N. CENTRAL AVE.
PHOENIX, AZ 85004



TYPICAL CLAIM DETAIL



LOCATED DURING THE MONTH
OF MAY, 2013

CLAIM STAKING PERFORMED BY:




AS AGENTS FOR FREEPORT-MCMORAN CORP.

AHC 11-2-3851

Return to:
Freeport-McMoRan Corp.
333 N Central Ave
Phoenix, AZ 85004

**LOCATION NOTICE FOR MILL SITE CLAIM
STATE OF ARIZONA, COUNTY OF PIMA**

NOTICE IS HEREBY GIVEN that the **B122** mill site claim has been located by:
Freeport-McMoRan Corp.,
whose current mailing address is: 333 N Central Ave
Phoenix, AZ 85004.



This mill site claim consists of approximately 5 acres.

The general course of this claim is **North to South** and it is situated in the Ajo Mining District, Pima County, Arizona. This claim is **600** feet in length and **363** feet in width. This claim is marked by five monuments, constructed of 2" x 2" wood posts extending 4' above the ground, one at each corner and one at the location monument for the claim.

The location monument on which the notice is posted is situated within:

Section 1, Township 12 South, Range 6 West, Gila and Salt River Meridian, Pima County, Arizona and this claim encompasses portions of the following quarter section(s), section(s), Township(s) and Range(s): **Northwest ¼ & Northeast ¼, Section 1, T12S-R6W, G&SRM, Pima County, Arizona.**

The location monument is set inside the **Northwest** corner of the claim, approximately 4' **East** of the **West** line of the claim and 4' **South** of the **North** line of the claim.

The locality of this claim with reference to some natural object or permanent monument and additional information (if any) concerning its locality is as follows:

The Northwest corner of this claim is 2937' West and 1360' South of the Northwest corner of Section 6, T12S-R5W.

The undersigned claims the ground as described above and set forth on the attached 1" = 1200' outline map. This claim is not intended to encroach on any private property or land that is not open for location.

Located, dated and posted on the ground this 14th day of May, 2013.

Freeport-McMoRan Corp. (Owner)

By: _____

GEOMETRIX, LLC (Agent)

AMC4238521

"B122" CLAIM

LOCATION OF THE B100 THROUGH B246 MILL SITE CLAIMS

SCALE 1" = 1200'



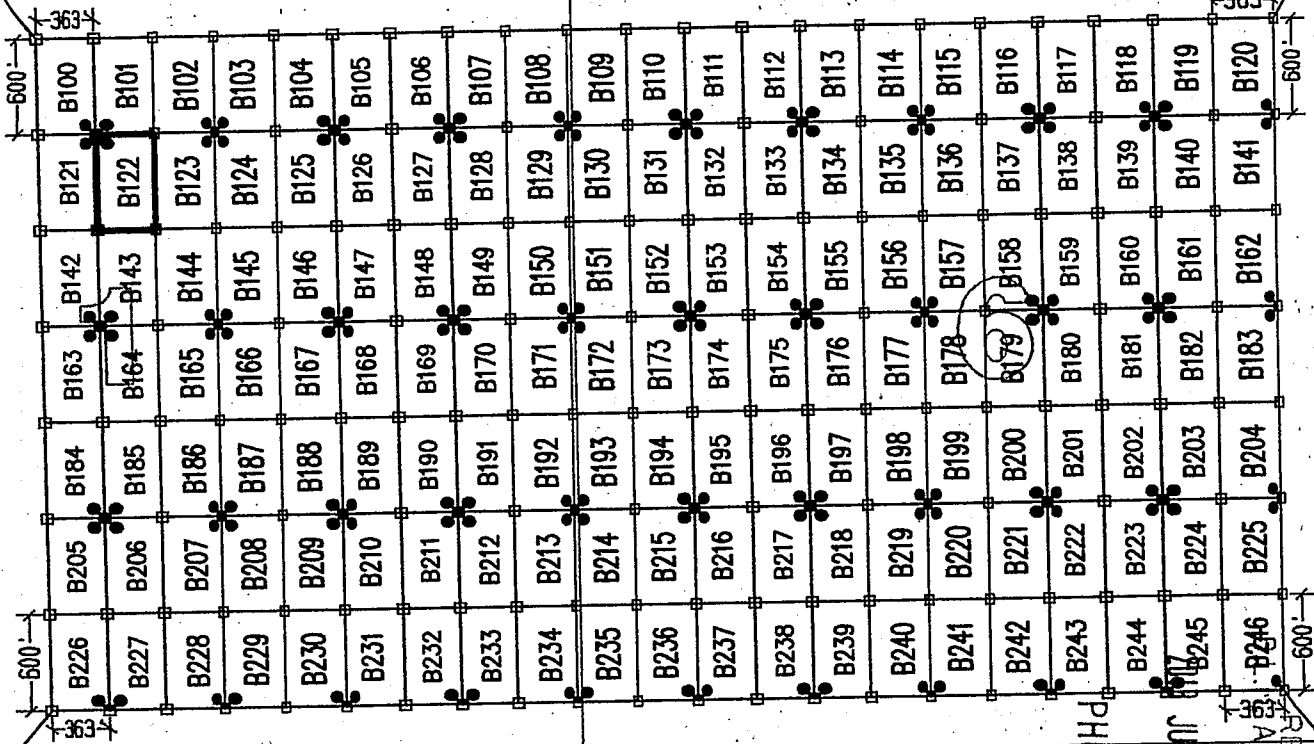
0 1200 2400

ALL CLAIMS ARE 600' IN LENGTH & 363' IN WIDTH
SITUATED IN SECTION 1 T12S-R6W, SECTION 6 T12S-R5W
PIMA COUNTY, ARIZONA

NW CORNER OF
SECTION 6 T12S-R5W
FOUND GLO BRASS
CAPPED IRON POST
0'S, 0'E

N.W. COR "B100"
760'S, 3300'W

N.E. COR "B120"
760'S, 4323'E



1 MILE (APPROX)

S.W. COR "B226"
4960'S, 3300'W

LEGEND

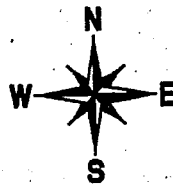
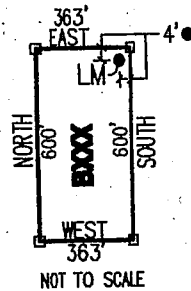
- INDICATES CORNER OF MILL SITE CLAIM. SET 2"X2"X5' WOODEN POST (TYPICAL)
- INDICATES LOCATION MONUMENT SET 4' X 4' FROM CORNER OF MILL SITE CLAIM

LOCATORS:

FREEPORT-MCMORAN CORP.
333 N. CENTRAL AVE.
PHOENIX, AZ 85004

FREEPORT-MCMORAN
COPPER & GOLD

TYPICAL CLAIM DETAIL



LOCATED DURING THE MONTH
OF MAY, 2013

CLAIM STAKING PERFORMED BY:

GEOMETRIX LLC
LAND SURVEYING SERVICES
(228) 557-1600

AS AGENTS FOR FREEPORT-MCMORAN CORP.


PHOENIX, AZ
JUL 12 2013
RECEIVED
SURVEYING OFFICE

APC 11-23-05-2

Return to:
Freeport-McMoRan Corp.
333 N Central Ave
Phoenix, AZ 85004

**LOCATION NOTICE FOR MILL SITE CLAIM
STATE OF ARIZONA, COUNTY OF PIMA**

NOTICE IS HEREBY GIVEN that the **B123** mill site claim has been located by:
Freeport-McMoRan Corp.,
whose current mailing address is: 333 N Central Ave
Phoenix, AZ 85004.



This mill site claim consists of approximately 5 acres. The general course of this claim is **North to South** and it is situated in the Ajo Mining District, Pima County, Arizona. This claim is **600** feet in length and **363** feet in width. This claim is marked by five monuments, constructed of 2" x 2" wood posts extending 4' above the ground, one at each corner and one at the location monument for the claim.

The location monument on which the notice is posted is situated within:
Section 1, Township 12 South, Range 6 West, Gila and Salt River Meridian, Pima County, Arizona and this claim encompasses portions of the following quarter section(s), section(s), Township(s) and Range(s): **Northeast ¼, Section 1, T12S-R6W, G&SRM, Pima County, Arizona.**

The location monument is set inside the **Northeast** corner of the claim, approximately 4' **West** of the **East** line of the claim and 4' **South** of the **North** line of the claim.

The locality of this claim with reference to some natural object or permanent monument and additional information (if any) concerning its locality is as follows:

The Northwest corner of this claim is 2574' West and 1360' South of the Northwest corner of Section 6, T12S-R5W.

The undersigned claims the ground as described above and set forth on the attached 1" = 1200' outline map. This claim is not intended to encroach on any private property or land that is not open for location.

Located, dated and posted on the ground this 14th day of May, 2013.

Freeport-McMoRan Corp. (Owner)

By: 
GEOMETRIX, LLC (Agent)

AMC 1123853

"B123" CLAIM

LOCATION OF THE B100 THROUGH B246 MILL SITE CLAIMS

SCALE 1" = 1200'

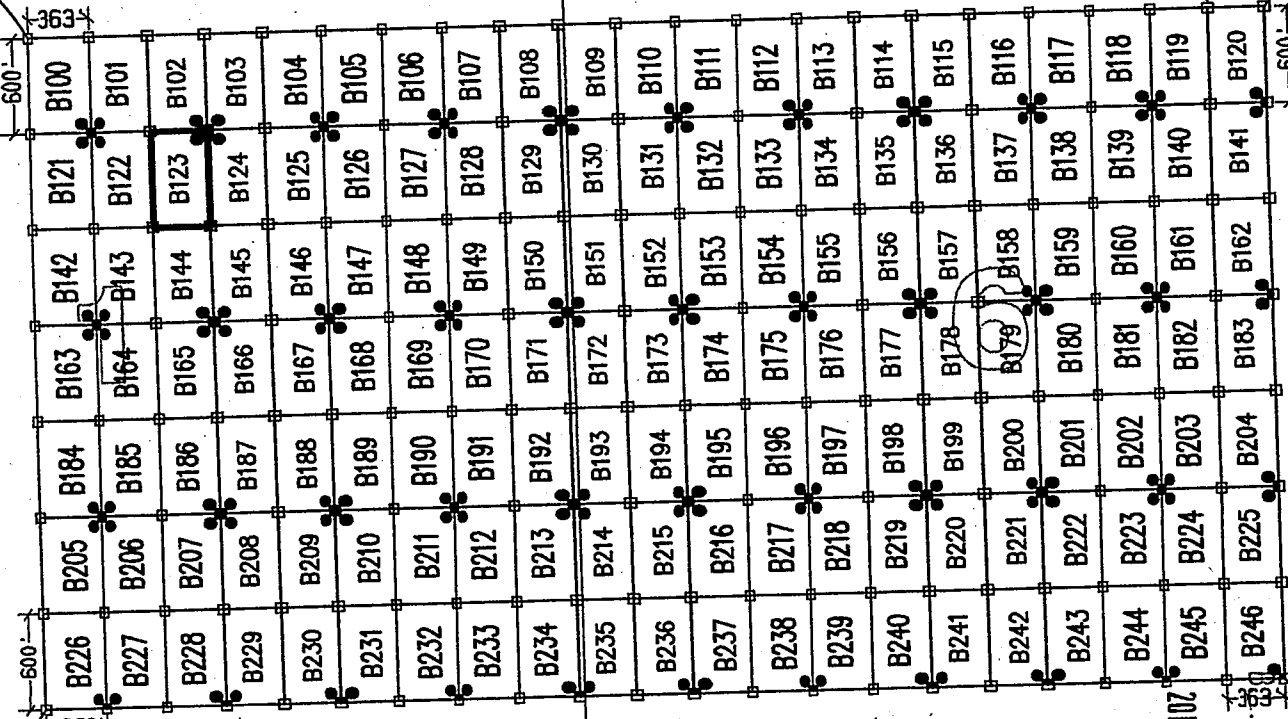


ALL CLAIMS ARE 600' IN LENGTH & 363' IN WIDTH
SITUATED IN SECTION 1 T12S-R6W, SECTION 6 T12S-R5W
PIMA COUNTY, ARIZONA

NW CORNER OF SECTION 6 T12S-R5W
FOUND GLO BRASS CAPPED IRON POST
0'S, 0'E

N.W. COR "B100"
760'S, 3300'W

N.E. COR "B120"
760'S, 4323'E



1 MILE (APPROX)

S.W. COR "B226"
4960'S, 3300'W

PHOENIX, AZ
MAY 8 2013
RECEIVED
STATE OFFICE

LEGEND

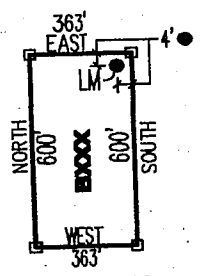
- INDICATES CORNER OF MILL SITE CLAIM. SET 2" X 2" X 5' WOODEN POST (TYPICAL)
- INDICATES LOCATION MONUMENT SET 4' X 4' FROM CORNER OF MILL SITE CLAIM

LOCATORS:

FREEMPORT-MCMORAN CORP.
333 N. CENTRAL AVE.
PHOENIX, AZ 85004




TYPICAL CLAIM DETAIL



LOCATED DURING THE MONTH OF MAY, 2013

CLAIM STAKING PERFORMED BY:




AS AGENTS FOR FREEMPORT-MCMORAN CORP.

APPROVED 20130505

Return to:
Freeport-McMoRan Corp.
333 N Central Ave
Phoenix, AZ 85004

**LOCATION NOTICE FOR MILL SITE CLAIM
STATE OF ARIZONA, COUNTY OF PIMA**

NOTICE IS HEREBY GIVEN that the **B124** mill site claim has been located by:
Freeport-McMoRan Corp.,
whose current mailing address is: 333 N Central Ave
Phoenix, AZ 85004.



This mill site claim consists of approximately 5 acres.

The general course of this claim is **North to South** and it is situated in the Ajo Mining District, Pima County, Arizona. This claim is **600** feet in length and **363** feet in width. This claim is marked by five monuments, constructed of 2" x 2" wood posts extending 4' above the ground, one at each corner and one at the location monument for the claim.

The location monument on which the notice is posted is situated within:

Section 1, Township 12 South, Range 6 West, Gila and Salt River Meridian, Pima County, Arizona and this claim encompasses portions of the following quarter section(s), section(s), Township(s) and Range(s): **Northeast 1/4, Section 1, T12S-R6W, G&SRM, Pima County, Arizona.**

The location monument is set inside the **Northwest** corner of the claim, approximately 4' **East** of the **West** line of the claim and 4' **South** of the **North** line of the claim.

The locality of this claim with reference to some natural object or permanent monument and additional information (if any) concerning its locality is as follows:

The Northwest corner of this claim is 2211' West and 1360' South of the Northwest corner of Section 6, T12S-R5W.

The undersigned claims the ground as described above and set forth on the attached 1" = 1200' outline map. This claim is not intended to encroach on any private property or land that is not open for location.

Located, dated and posted on the ground this 14th day of May, 2013.

Freeport-McMoRan Corp. (Owner)

By: 
GEOMETRIX, LLC (Agent)

AHCH 23854

"B124" CLAIM

LOCATION OF THE B100 THROUGH B246 MILL SITE CLAIMS

SCALE 1"=1200'

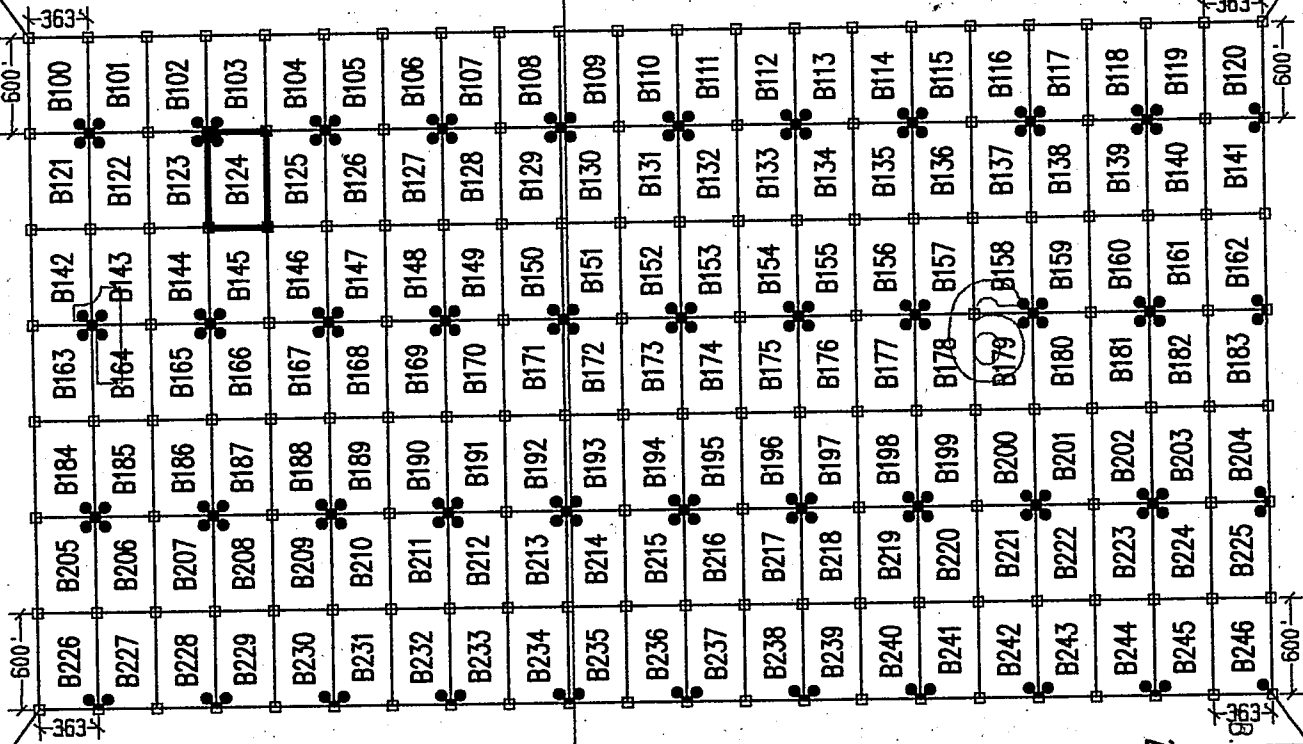


ALL CLAIMS ARE 600' IN LENGTH & 363' IN WIDTH
SITUATED IN SECTION 1 T12S-R6W, SECTION 6 T12S-R5W
PIMA COUNTY, ARIZONA

NW CORNER OF
SECTION 6 T12S-R5W
FOUND GLO BRASS
CAPPED IRON POST
0'S, 0'E

N.W. COR "B100"
760'S, 3300'W

N.E. COR "B120"
760'S, 4323'E



1 MILE
(APPROX)

S.W. COR "B226"
4960'S, 3300'W

S.E. COR "B246"
4960'S, 4323'E

LEGEND

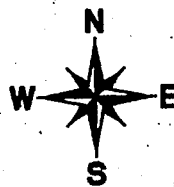
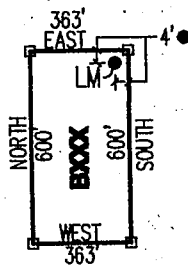
- INDICATES CORNER OF MILL SITE CLAIM. SET 2"x2"x5' WOODEN POST (TYPICAL)
- INDICATES LOCATION MONUMENT SET 4' X 4' FROM CORNER OF MILL SITE CLAIM

LOCATORS:

FREEPORT-MCMORAN CORP.
333 N. CENTRAL AVE.
PHOENIX, AZ 85004

FM FREEPORT-MCMORAN
COPPER & GOLD

TYPICAL CLAIM DETAIL



PHOENIX, AZ

RECEIVED
AZ STATE OFFICE
MAY 8 2013

LOCATED DURING THE MONTH
OF MAY, 2013

CLAIM STAKING PERFORMED BY:

GEOMETRIX LLC
LAND SURVEYING SERVICES
(602) 567-1900

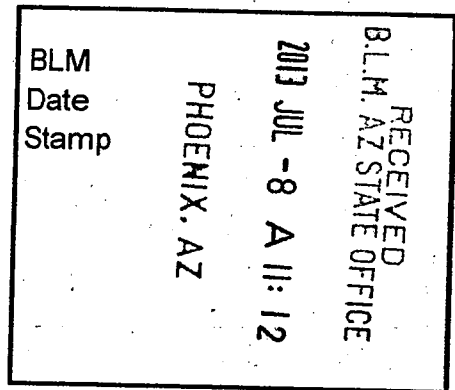
AS AGENTS FOR FREEPORT-MCMORAN CORP.

AMC 11238511

Return to:
Freeport-McMoRan Corp.
333 N Central Ave
Phoenix, AZ 85004

**LOCATION NOTICE FOR MILL SITE CLAIM
STATE OF ARIZONA, COUNTY OF PIMA**

NOTICE IS HEREBY GIVEN that the **B125** mill site claim has been located by:
Freeport-McMoRan Corp.,
whose current mailing address is: 333 N Central Ave
Phoenix, AZ 85004.



This mill site claim consists of approximately 5 acres. The general course of this claim is **North to South** and it is situated in the Ajo Mining District, Pima County, Arizona. This claim is **600** feet in length and **363** feet in width. This claim is marked by five monuments, constructed of 2" x 2" wood posts extending 4' above the ground, one at each corner and one at the location monument for the claim.

The location monument on which the notice is posted is situated within:
Section 1, Township 12 South, Range 6 West, Gila and Salt River Meridian, Pima County, Arizona and this claim encompasses portions of the following quarter section(s), section(s), Township(s) and Range(s): **Northeast 1/4, Section 1, T12S-R6W, G&SRM, Pima County, Arizona.**

The location monument is set inside the **Northeast** corner of the claim, approximately 4' **West** of the **East** line of the claim and 4' **South** of the **North** line of the claim.

The locality of this claim with reference to some natural object or permanent monument and additional information (if any) concerning its locality is as follows:

The Northwest corner of this claim is 1848' West and 1360' South of the Northwest corner of Section 6, T12S-R5W.

The undersigned claims the ground as described above and set forth on the attached 1" = 1200' outline map. This claim is not intended to encroach on any private property or land that is not open for location.

Located, dated and posted on the ground this 14th day of May, 2013.

Freeport-McMoRan Corp. (Owner)

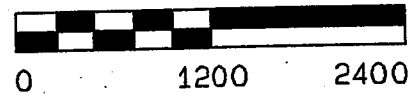
By: 
GEOMETRIX, LLC (Agent)

AMC423855

"B125" CLAIM

LOCATION OF THE B100 THROUGH B246 MILL SITE CLAIMS

SCALE 1" = 1200'

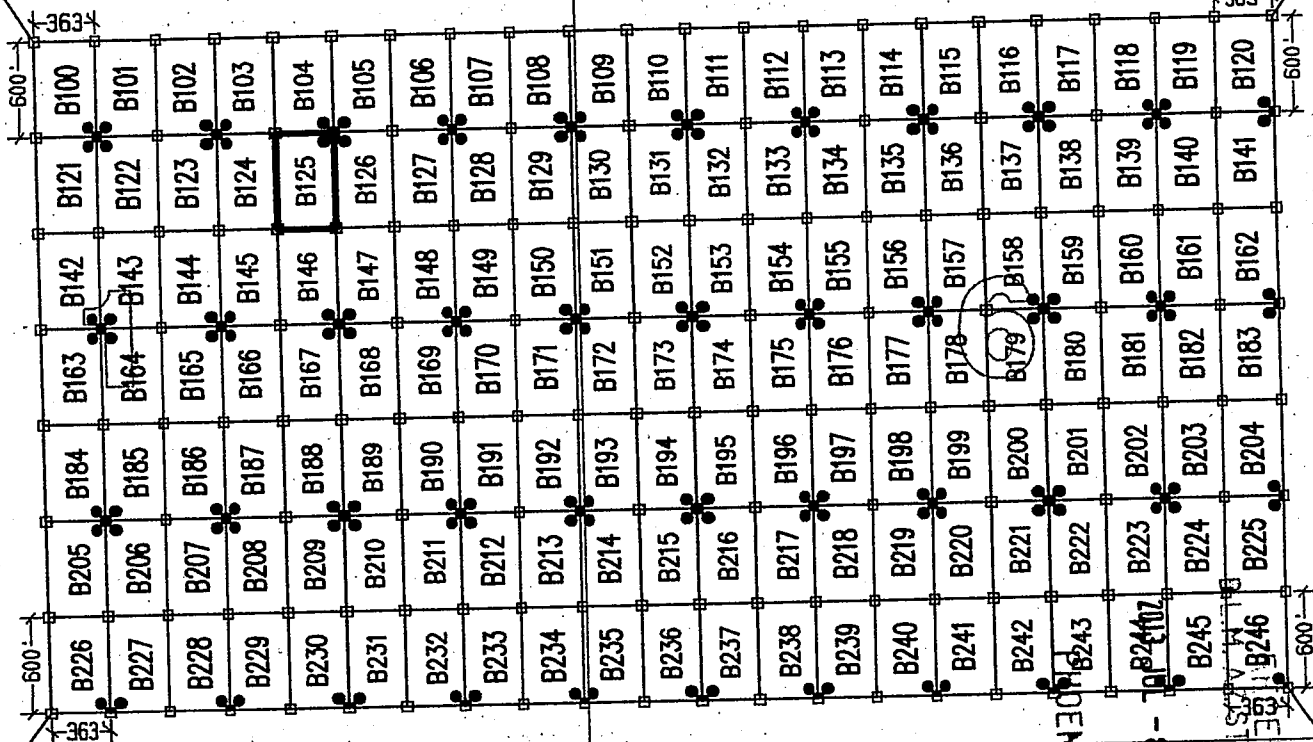


ALL CLAIMS ARE 600' IN LENGTH & 363' IN WIDTH
SITUATED IN SECTION 1 T12S-R6W, SECTION 6 T12S-R5W
PIMA COUNTY, ARIZONA

NW CORNER OF SECTION 6 T12S-R5W
FOUND GLO BRASS CAPPED IRON POST
0'S, 0'E

N.E. COR "B120"
760'S, 4323'E

N.W. COR "B100"
760'S, 3300'W



S.W. COR "B226"
4960'S, 3300'W

LEGEND

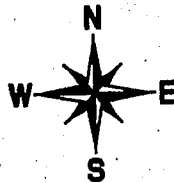
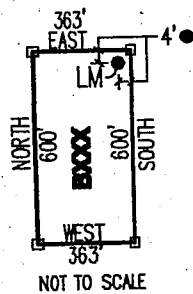
- INDICATES CORNER OF MILL SITE CLAIM.
SET 2"x2"x5' WOODEN POST (TYPICAL)
- INDICATES LOCATION MONUMENT SET 4' X 4' FROM CORNER OF MILL SITE CLAIM

LOCATORS:

FREEPORT-MCMORAN CORP.
333 N. CENTRAL AVE.
PHOENIX, AZ 85004

FM FREEPORT-MCMORAN
COPPER & GOLD

TYPICAL CLAIM DETAIL



LOCATED DURING THE MONTH
OF MAY, 2013

CLAIM STAKING PERFORMED BY:

GEOMETRIX LLC
LAND SURVEYING SERVICES
(228) 587-1800


AS AGENTS FOR FREEPORT-MCMORAN CORP.

PHOENIX, AZ
 2111 W. 8TH ST.
 SURVEYING OFFICE
 480-733-0303

Return to:
Freeport-McMoRan Corp.
333 N Central Ave
Phoenix, AZ 85004

**LOCATION NOTICE FOR MILL SITE CLAIM
STATE OF ARIZONA, COUNTY OF PIMA**

NOTICE IS HEREBY GIVEN that the **B126** mill site claim has been located by:
Freeport-McMoRan Corp.,
whose current mailing address is: 333 N Central Ave
Phoenix, AZ 85004.



This mill site claim consists of approximately 5 acres. The general course of this claim is **North to South** and it is situated in the Ajo Mining District, Pima County, Arizona. This claim is **600** feet in length and **363** feet in width. This claim is marked by five monuments, constructed of 2" x 2" wood posts extending 4' above the ground, one at each corner and one at the location monument for the claim.

The location monument on which the notice is posted is situated within:
Section 1, Township 12 South, Range 6 West, Gila and Salt River Meridian, Pima County, Arizona and this claim encompasses portions of the following quarter section(s), section(s), Township(s) and Range(s): **Northeast 1/4, Section 1, T12S-R6W, G&SRM, Pima County, Arizona.**

The location monument is set inside the **Northwest** corner of the claim, approximately 4' **East** of the **West** line of the claim and 4' **South** of the **North** line of the claim.

The locality of this claim with reference to some natural object or permanent monument and additional information (if any) concerning its locality is as follows:

The Northwest corner of this claim is 1485' West and 1360' South of the Northwest corner of Section 6, T12S-R5W.

The undersigned claims the ground as described above and set forth on the attached 1" = 1200' outline map. This claim is not intended to encroach on any private property or land that is not open for location.

Located, dated and posted on the ground this 14th day of May, 2013.

Freeport-McMoRan Corp. (Owner)

By: 
GEOMETRIX, LLC (Agent)

ANCI 23856

"B126" CLAIM

LOCATION OF THE B100 THROUGH B246 MILL SITE CLAIMS

SCALE 1"=1200'

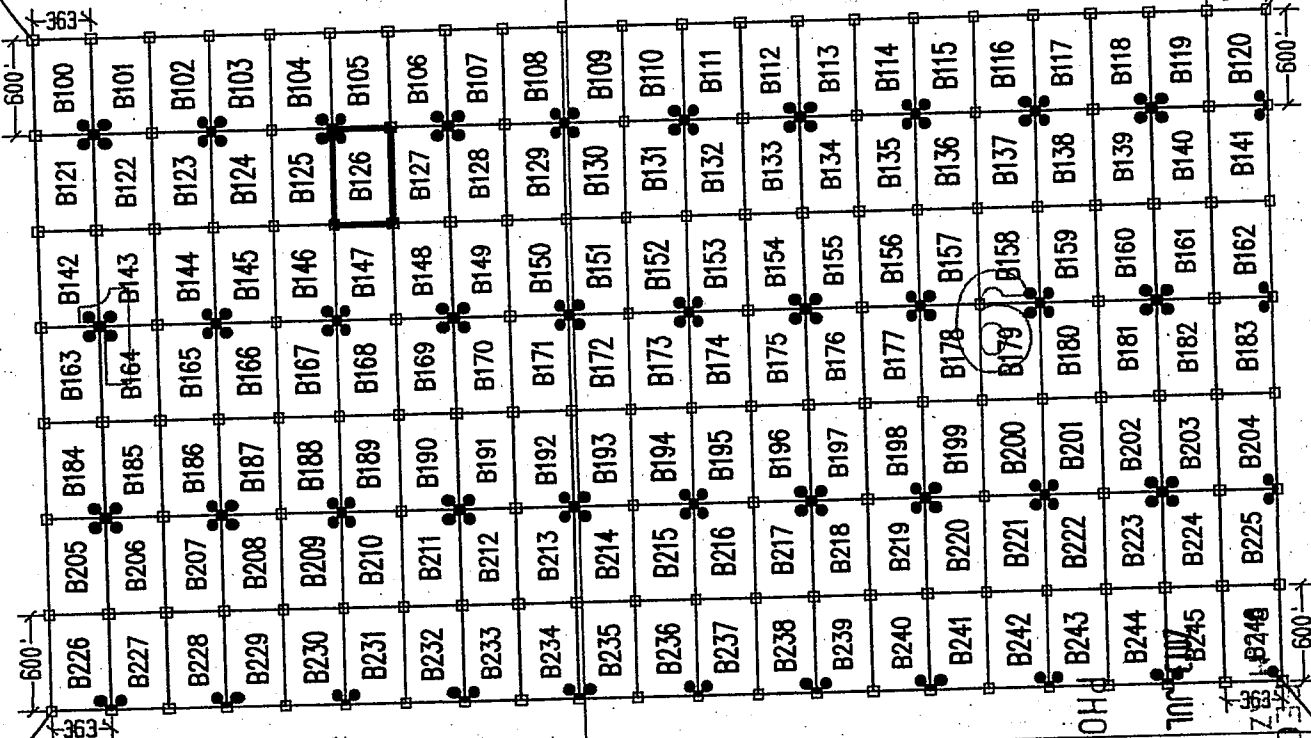


ALL CLAIMS ARE 600' IN LENGTH & 363' IN WIDTH
SITUATED IN SECTION 1 T12S-R6W, SECTION 6 T12S-R5W
PIMA COUNTY, ARIZONA

NW CORNER OF
SECTION 6 T12S-R5W
FOUND GLO BRASS
CAPPED IRON POST
0'S, 0'E

N.E. COR "B120"
760'S, 4323'E

N.W. COR "B100"
760'S, 3300'W



1 MILE (APPROX)

S.W. COR "B226"
4960'S, 3300'W

LEGEND


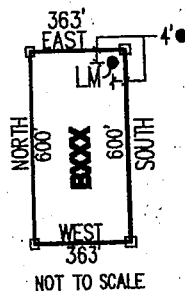
- INDICATES CORNER OF MILL SITE CLAIM. SET 2"x2"x5' WOODEN POST (TYPICAL)
- INDICATES LOCATION MONUMENT SET 4' X 4' FROM CORNER OF MILL SITE CLAIM

LOCATORS:

FREEPORT-MCMORAN CORP.
333 N. CENTRAL AVE.
PHOENIX, AZ 85004

FM FREEPORT-MCMORAN
COPPER & GOLD

TYPICAL CLAIM DETAIL



LOCATED DURING THE MONTH
OF MAY, 2013

CLAIM STAKING PERFORMED BY:

GEOMETRIX LLC
LAND SURVEYING SERVICES
(928) 587-1800

AS AGENTS FOR FREEPORT-MCMORAN CORP.

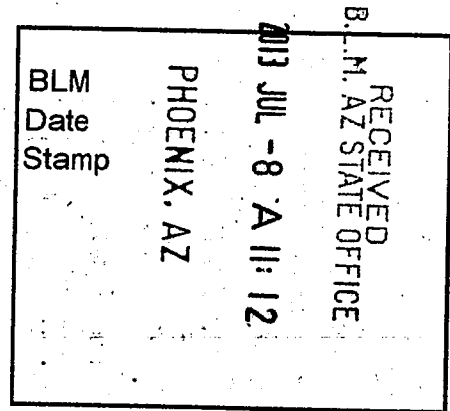
PHOENIX, AZ
S.E. COR
4960'S, 4323'E
RECORDED
DATE
OFFICE

AMC11-23856

Return to:
Freeport-McMoRan Corp.
333 N Central Ave
Phoenix, AZ 85004

**LOCATION NOTICE FOR MILL SITE CLAIM
STATE OF ARIZONA, COUNTY OF PIMA**

NOTICE IS HEREBY GIVEN that the **B127** mill site claim has been located by:
Freeport-McMoRan Corp.,
whose current mailing address is: 333 N Central Ave
Phoenix, AZ 85004.



This mill site claim consists of approximately 5 acres.

The general course of this claim is **North to South** and it is situated in the Ajo Mining District, Pima County, Arizona. This claim is **600** feet in length and **363** feet in width. This claim is marked by five monuments, constructed of 2" x 2" wood posts extending 4' above the ground, one at each corner and one at the location monument for the claim.

The location monument on which the notice is posted is situated within:
Section 1, Township 12 South, Range 6 West, Gila and Salt River Meridian, Pima County, Arizona and this claim encompasses portions of the following quarter section(s), section(s), Township(s) and Range(s): **Northeast 1/4, Section 1, T12S-R6W, G&SRM, Pima County, Arizona.**

The location monument is set inside the **Northeast** corner of the claim, approximately 4' **West** of the **East** line of the claim and 4' **South** of the **North** line of the claim.

The locality of this claim with reference to some natural object or permanent monument and additional information (if any) concerning its locality is as follows:

The Northwest corner of this claim is 1122' West and 1360' South of the Northwest corner of Section 6, T12S-R5W.

The undersigned claims the ground as described above and set forth on the attached 1" = 1200' outline map. This claim is not intended to encroach on any private property or land that is not open for location.

Located, dated and posted on the ground this 14th day of May, 2013.

Freeport-McMoRan Corp. (Owner)


By: 
GEOMETRIX, LLC (Agent)

AMC423857

"B127" CLAIM

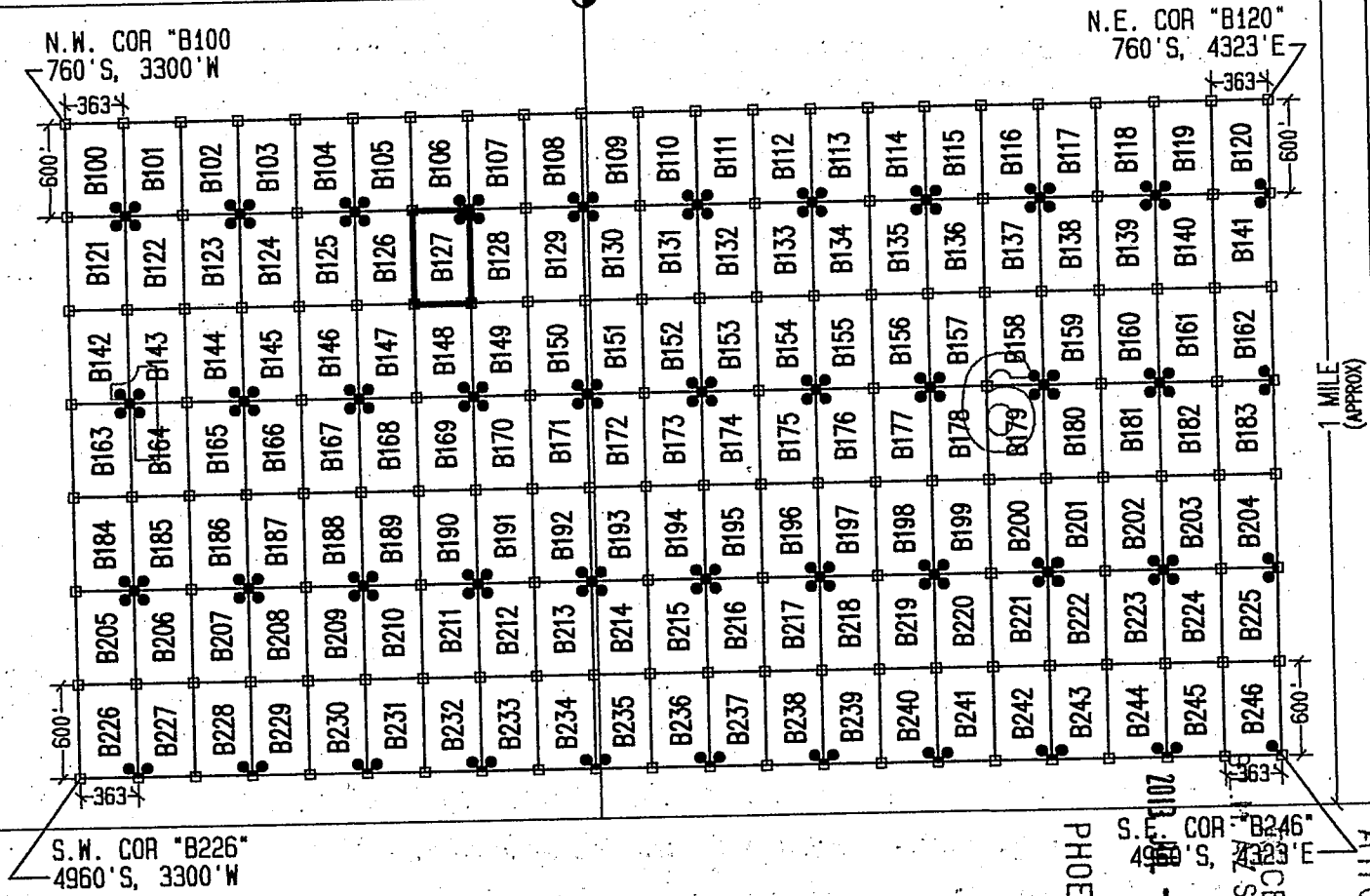
LOCATION OF THE B100 THROUGH B246 MILL SITE CLAIMS

SCALE 1"=1200'



ALL CLAIMS ARE 600' IN LENGTH & 363' IN WIDTH
SITUATED IN SECTION 1 T12S-R6W, SECTION 6 T12S-R5W
PIMA COUNTY, ARIZONA

NW CORNER OF
SECTION 6 T12S-R5W
FOUND GLO BRASS
CAPPED IRON POST
0'S, 0'E



LEGEND


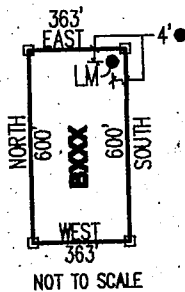
- INDICATES CORNER OF MILL SITE CLAIM. SET 2"X2"X5' WOODEN POST (TYPICAL)
- INDICATES LOCATION MONUMENT SET 4' X 4' FROM CORNER OF MILL SITE CLAIM

LOCATORS:

FREEPORT-MCMORAN CORP.
333 N. CENTRAL AVE.
PHOENIX, AZ 85004

FREEPORT-McMORAN
COPPER & GOLD

TYPICAL CLAIM DETAIL



PHOENIX, AZ
MAY 8 - 11 2013
RECEIVED
STATE OFFICE

LOCATED DURING THE MONTH
OF MAY, 2013

CLAIM STAKING PERFORMED BY:


GEOMETRIX LLC
LAND SURVEYING SERVICES
(602) 667-1000

AS AGENTS FOR FREEPORT-MCMORAN CORP.

Return to:
Freeport-McMoRan Corp.
333 N Central Ave
Phoenix, AZ 85004

**LOCATION NOTICE FOR MILL SITE CLAIM
STATE OF ARIZONA, COUNTY OF PIMA**

NOTICE IS HEREBY GIVEN that the **B128** mill site claim has been located by:
Freeport-McMoRan Corp.,
whose current mailing address is: 333 N Central Ave
Phoenix, AZ 85004.



This mill site claim consists of approximately 5 acres. The general course of this claim is **North to South** and it is situated in the Ajo Mining District, Pima County, Arizona. This claim is **600** feet in length and **363** feet in width. This claim is marked by five monuments, constructed of 2" x 2" wood posts extending 4' above the ground, one at each corner and one at the location monument for the claim.

The location monument on which the notice is posted is situated within:
Section 1, Township 12 South, Range 6 West, Gila and Salt River Meridian, Pima County, Arizona and this claim encompasses portions of the following quarter section(s), section(s), Township(s) and Range(s): **Northeast ¼, Section 1, T12S-R6W, G&SRM, Pima County, Arizona.**

The location monument is set inside the **Northwest** corner of the claim, approximately 4' **East** of the **West** line of the claim and 4' **South** of the **North** line of the claim.

The locality of this claim with reference to some natural object or permanent monument and additional information (if any) concerning its locality is as follows:

The Northwest corner of this claim is 759' West and 1360' South of the Northwest corner of Section 6, T12S-R5W.

The undersigned claims the ground as described above and set forth on the attached 1" = 1200' outline map. This claim is not intended to encroach on any private property or land that is not open for location.

Located, dated and posted on the ground this 14th day of May, 2013.

Freeport-McMoRan Corp. (Owner)

By: 
GEOMETRIX, LLC (Agent)

AMC 423858

"B128" CLAIM

LOCATION OF THE B100 THROUGH B246 MILL SITE CLAIMS

SCALE 1"=1200'

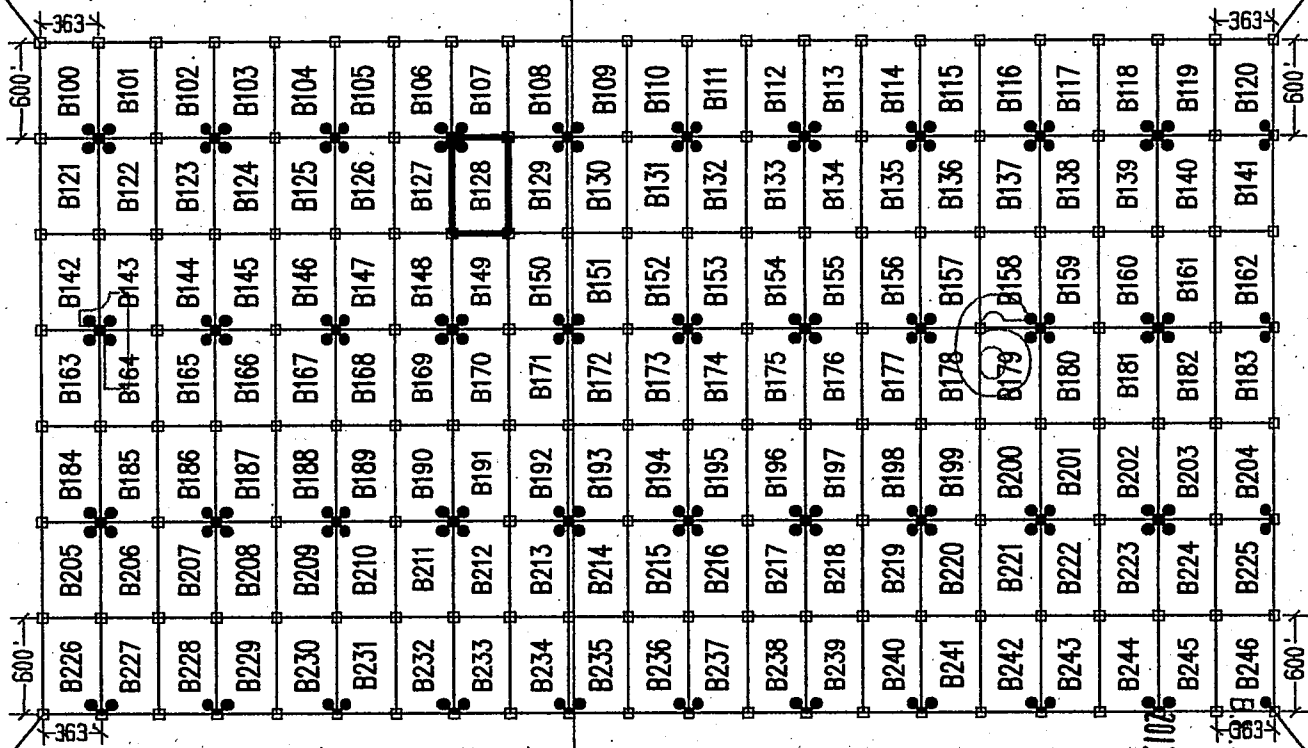


ALL CLAIMS ARE 600' IN LENGTH & 363' IN WIDTH
SITUATED IN SECTION 1 T12S-R6W, SECTION 6 T12S-R5W
PIMA COUNTY, ARIZONA

NW CORNER OF
SECTION 6 T12S-R5W
FOUND GLO BRASS
CAPPED IRON POST
0'S, 0'E

N.W. COR "B100"
760'S, 3300'W

N.E. COR "B120"
760' S, 4323' E



1 MILE
(APPROX)

S.W. COR "B226"
4960'S, 3300'W

S.E. COR "B246"
4960'S, 4323'E

LEGEND

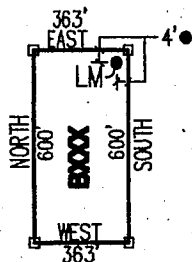
- INDICATES CORNER OF MILL SITE CLAIM. SET 2"x2"x5' WOODEN POST (TYPICAL)
- INDICATES LOCATION MONUMENT SET 4' X 4' FROM CORNER OF MILL SITE CLAIM

LOCATORS:


FREEPORT-MCMORAN CORP.
333 N. CENTRAL AVE.
PHOENIX, AZ 85004

FREEPORT-MCMORAN
COPPER & GOLD

TYPICAL CLAIM DETAIL



NOT TO SCALE



PHOENIX, AZ

RECEIVED
STATE OFFICE
MAY 8 11:12 AM '13

LOCATED DURING THE MONTH
OF MAY, 2013

CLAIM STAKING PERFORMED BY:

GEOMETRIX LLC
LAND SURVEYING SERVICES
(228) 567-1800

AS AGENTS FOR FREEPORT-MCMORAN CORP.

ATTORNEY: 23059

Return to:
Freeport-McMoRan Corp.
333 N Central Ave
Phoenix, AZ 85004

**LOCATION NOTICE FOR MILL SITE CLAIM
STATE OF ARIZONA, COUNTY OF PIMA**

NOTICE IS HEREBY GIVEN that the **B129** mill site claim has been located by:
Freeport-McMoRan Corp.,
whose current mailing address is: 333 N Central Ave
Phoenix, AZ 85004.

RECEIVED
BLM, AZ STATE OFFICE
2013 JUL - 8 A 11: 12
PHOENIX, AZ
BLM
Date
Stamp

This mill site claim consists of approximately 5 acres.

The general course of this claim is **North to South** and it is situated in the Ajo Mining District, Pima County, Arizona. This claim is **600** feet in length and **363** feet in width. This claim is marked by five monuments, constructed of 2" x 2" wood posts extending 4' above the ground, one at each corner and one at the location monument for the claim.

The location monument on which the notice is posted is situated within:

Section 1, Township 12 South, Range 6 West, Gila and Salt River Meridian, Pima County, Arizona and this claim encompasses portions of the following quarter section(s), section(s), Township(s) and Range(s): **Northeast 1/4, Section 1, T12S-R6W, G&SRM, Pima County, Arizona.**

The location monument is set inside the **Northeast** corner of the claim, approximately 4' **West** of the **East** line of the claim and 4' **South** of the **North** line of the claim.

The locality of this claim with reference to some natural object or permanent monument and additional information (if any) concerning its locality is as follows:

The Northwest corner of this claim is 396' West and 1360' South of the Northwest corner of Section 6, T12S-R5W.

The undersigned claims the ground as described above and set forth on the attached 1" = 1200' outline map. This claim is not intended to encroach on any private property or land that is not open for location.

Located, dated and posted on the ground this 14th day of May, 2013.

Freeport-McMoRan Corp. (Owner)

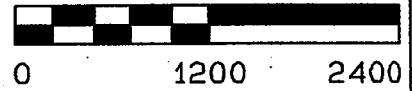
By: 
GEOMETRIX, LLC (Agent)

AHC423859

"B129" CLAIM

LOCATION OF THE B100 THROUGH B246 MILL SITE CLAIMS

SCALE 1"=1200'

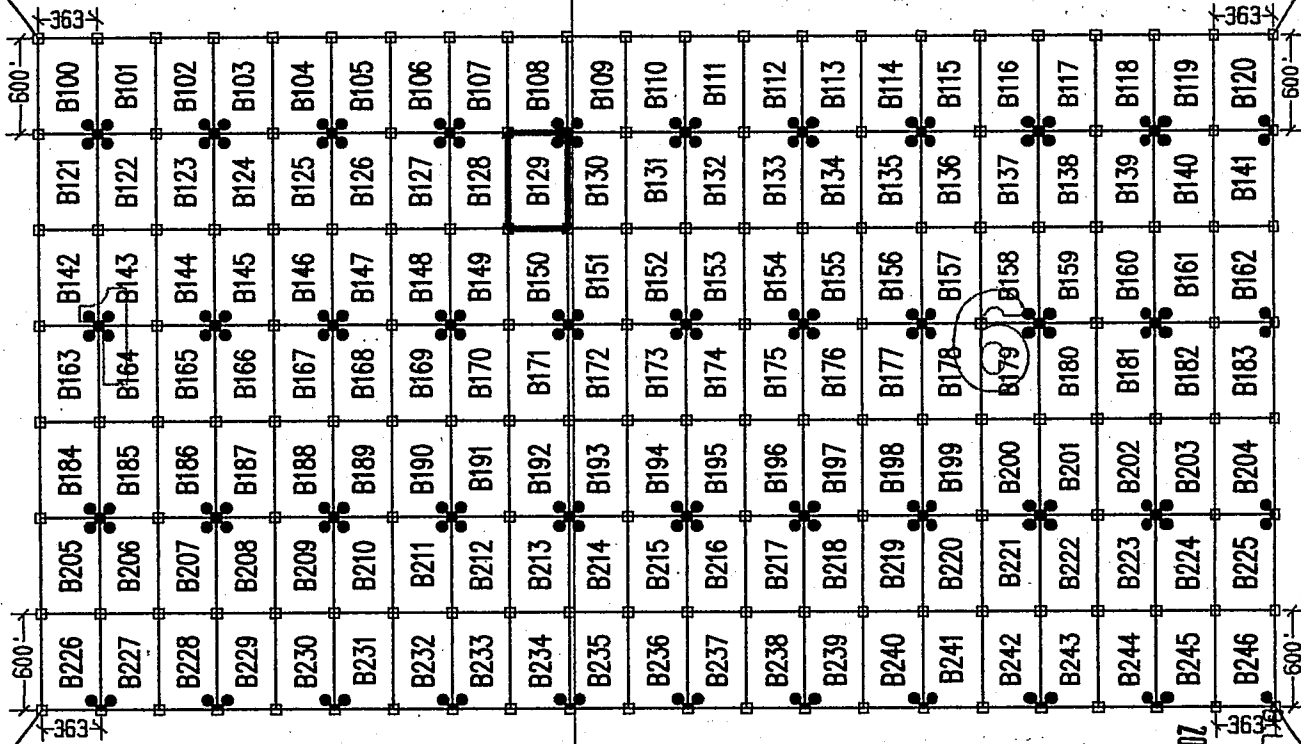


ALL CLAIMS ARE 600' IN LENGTH & 363' IN WIDTH
SITUATED IN SECTION 1 T12S-R6W, SECTION 6 T12S-R5W
PIMA COUNTY, ARIZONA

NW CORNER OF
SECTION 6 T12S-R5W
FOUND GLO BRASS
CAPPED IRON POST
0'S, 0'E

N.W. COR "B100"
760'S, 3300'W

N.E. COR "B120"
760'S, 4323'E



1 MILE (APPROX)

S.W. COR "B226"
4960'S, 3300'W

RECEIVED
AZ STATE OFFICE
MAY 11 2013
PHOENIX, AZ

LEGEND

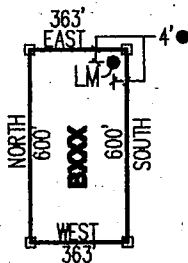
- INDICATES CORNER OF MILL SITE CLAIM. SET 2"x2"x5' WOODEN POST (TYPICAL)
- INDICATES LOCATION MONUMENT SET 4' X 4' FROM CORNER OF MILL SITE CLAIM

LOCATORS:


FREEPORT-MCMORAN CORP.
333 N. CENTRAL AVE.
PHOENIX, AZ 85004

FREEPORT-MCMORAN
COPPER & GOLD

TYPICAL CLAIM DETAIL



NOT TO SCALE



LOCATED DURING THE MONTH
OF MAY, 2013

CLAIM STAKING PERFORMED BY:

GEOMETRIX LLC
LAND SURVEYING SERVICES
(228) 587-1000


AS AGENTS FOR FREEPORT-MCMORAN CORP.

APR 23 2013

Return to:
Freeport-McMoRan Corp.
333 N Central Ave
Phoenix, AZ 85004

**LOCATION NOTICE FOR MILL SITE CLAIM
STATE OF ARIZONA, COUNTY OF PIMA**

NOTICE IS HEREBY GIVEN that the **B130** mill site claim has been located by:
Freeport-McMoRan Corp.,
whose current mailing address is: 333 N Central Ave
Phoenix, AZ 85004.



This mill site claim consists of approximately 5 acres.
The general course of this claim is **North to South** and it is situated in the Ajo Mining District, Pima County, Arizona. This claim is **600** feet in length and **363** feet in width. This claim is marked by five monuments, constructed of 2" x 2" wood posts extending 4' above the ground, one at each corner and one at the location monument for the claim.

The location monument on which the notice is posted is situated within:
Section 1, Township 12 South, Range 6 West, Gila and Salt River Meridian, Pima County, Arizona and this claim encompasses portions of the following quarter section(s), section(s), Township(s) and Range(s): **Northwest ¼, Section 6, T12S-R5W & Northeast ¼, Section 1, T12S-R6W, G&SRM, Pima County, Arizona.**

The location monument is set inside the **Northwest** corner of the claim, approximately 4' **East** of the **West** line of the claim and 4' **South** of the **North** line of the claim.


The locality of this claim with reference to some natural object or permanent monument and additional information (if any) concerning its locality is as follows:

The Northwest corner of this claim is 33' West and 1360' South of the Northwest corner of Section 6, T12S-R5W.

The undersigned claims the ground as described above and set forth on the attached 1" = 1200' outline map. This claim is not intended to encroach on any private property or land that is not open for location.

Located, dated and posted on the ground this 14th day of May, 2013.

Freeport-McMoRan Corp. (Owner)

By: 
GEOMETRIX, LLC (Agent)

ANCI423860

"B130" CLAIM

LOCATION OF THE B100 THROUGH B246 MILL SITE CLAIMS

SCALE 1" = 1200'

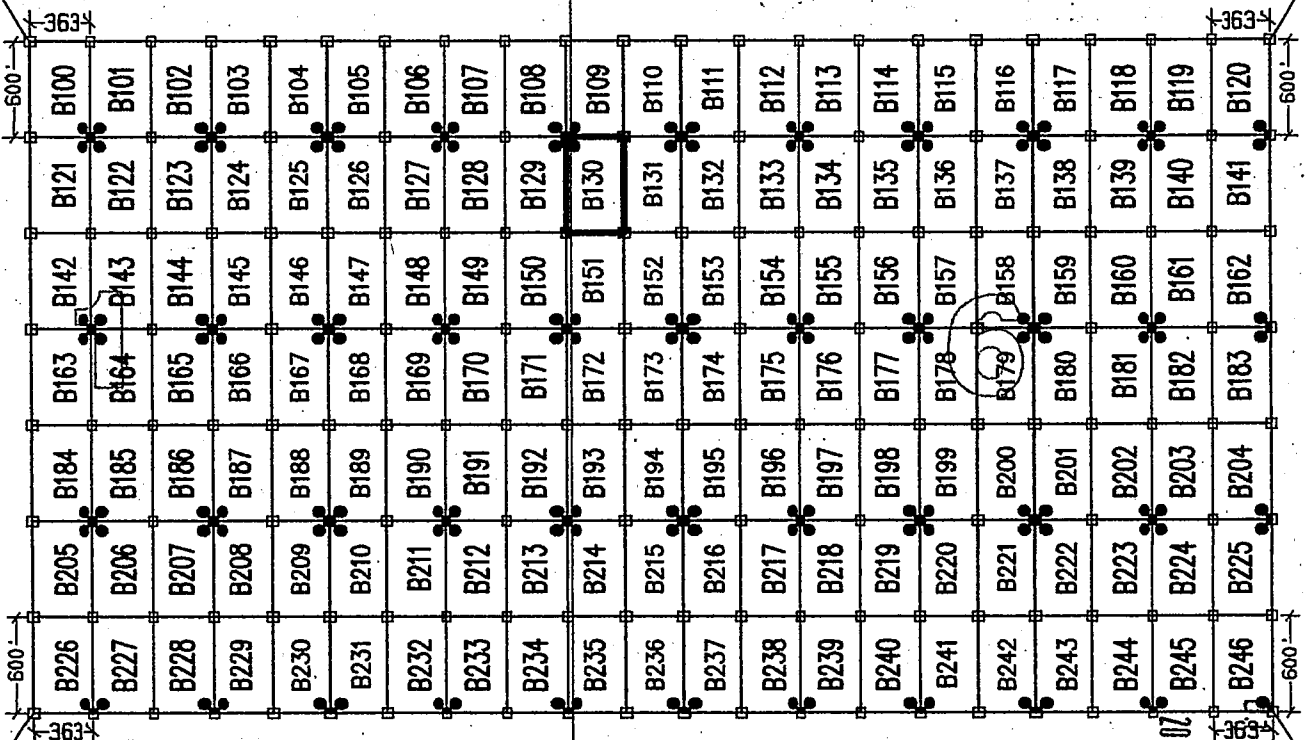


ALL CLAIMS ARE 600' IN LENGTH & 363' IN WIDTH
SITUATED IN SECTION 1 T12S-R6W, SECTION 6 T12S-R5W
PIMA COUNTY, ARIZONA

NW CORNER OF
SECTION 6 T12S-R5W
FOUND GLO BRASS
CAPPED IRON POST
0'S, 0'E

N.W. COR "B100"
760'S, 3300'W

N.E. COR "B120"
760'S, 4323'E



1 MILE
(APPROX)

S.W. COR "B226"
4960'S, 3300'W

RECEIVED
STATE OFFICE
MAY - 8 A 11:12
PHOENIX, AZ

LEGEND

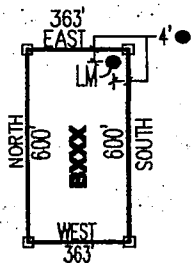
- INDICATES CORNER OF MILL SITE CLAIM. SET 2"X2"X5' WOODEN POST (TYPICAL)
- INDICATES LOCATION MONUMENT SET 4' X 4' FROM CORNER OF MILL SITE CLAIM

LOCATORS:


FREEPORT-MCMORAN CORP.
333 N. CENTRAL AVE.
PHOENIX, AZ 85004

FREEPORT-MCMORAN
COPPER & GOLD

TYPICAL CLAIM DETAIL



NOT TO SCALE



LOCATED DURING THE MONTH
OF MAY, 2013

CLAIM STAKING PERFORMED BY:

GEOMETRIX LLC
LAND SURVEYING SERVICES
(228) 567-1900

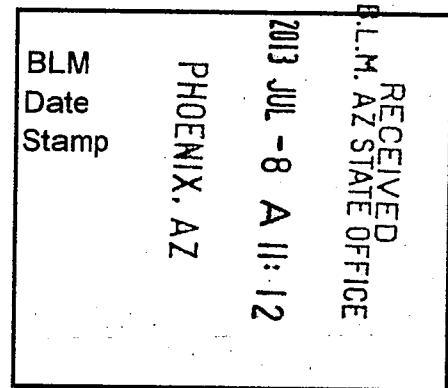
AS AGENTS FOR FREEPORT-MCMORAN CORP.

ANCHU238h0

Return to:
Freeport-McMoRan Corp.
333 N Central Ave
Phoenix, AZ 85004

**LOCATION NOTICE FOR MILL SITE CLAIM
STATE OF ARIZONA, COUNTY OF PIMA**

NOTICE IS HEREBY GIVEN that the **B131** mill site claim has been located by:
Freeport-McMoRan Corp.,
whose current mailing address is: 333 N Central Ave
Phoenix, AZ 85004.



This mill site claim consists of approximately 5 acres.
The general course of this claim is **North to South** and it is situated in the Ajo Mining District, Pima County, Arizona. This claim is **600** feet in length and **363** feet in width. This claim is marked by five monuments, constructed of 2" x 2" wood posts extending 4' above the ground, one at each corner and one at the location monument for the claim.

The location monument on which the notice is posted is situated within:
Section 6, Township 12 South, Range 5 West, Gila and Salt River Meridian, Pima County, Arizona and this claim encompasses portions of the following quarter section(s), section(s), Township(s) and Range(s): **Northwest ¼, Section 6, T12S-R5W, G&SRM, Pima County, Arizona.**

The location monument is set inside the **Northeast** corner of the claim, approximately 4' **West** of the **East** line of the claim and 4' **South** of the **North** line of the claim.


The locality of this claim with reference to some natural object or permanent monument and additional information (if any) concerning its locality is as follows:

The Northwest corner of this claim is 330' East and 1360' South of the Northwest corner of Section 6, T12S-R5W.

The undersigned claims the ground as described above and set forth on the attached 1" = 1200' outline map. This claim is not intended to encroach on any private property or land that is not open for location.

Located, dated and posted on the ground this 14th day of May, 2013.

Freeport-McMoRan Corp. (Owner)

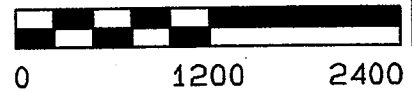
By: 
GEOMETRIX, LLC (Agent)

ARC4238611

"B131" CLAIM

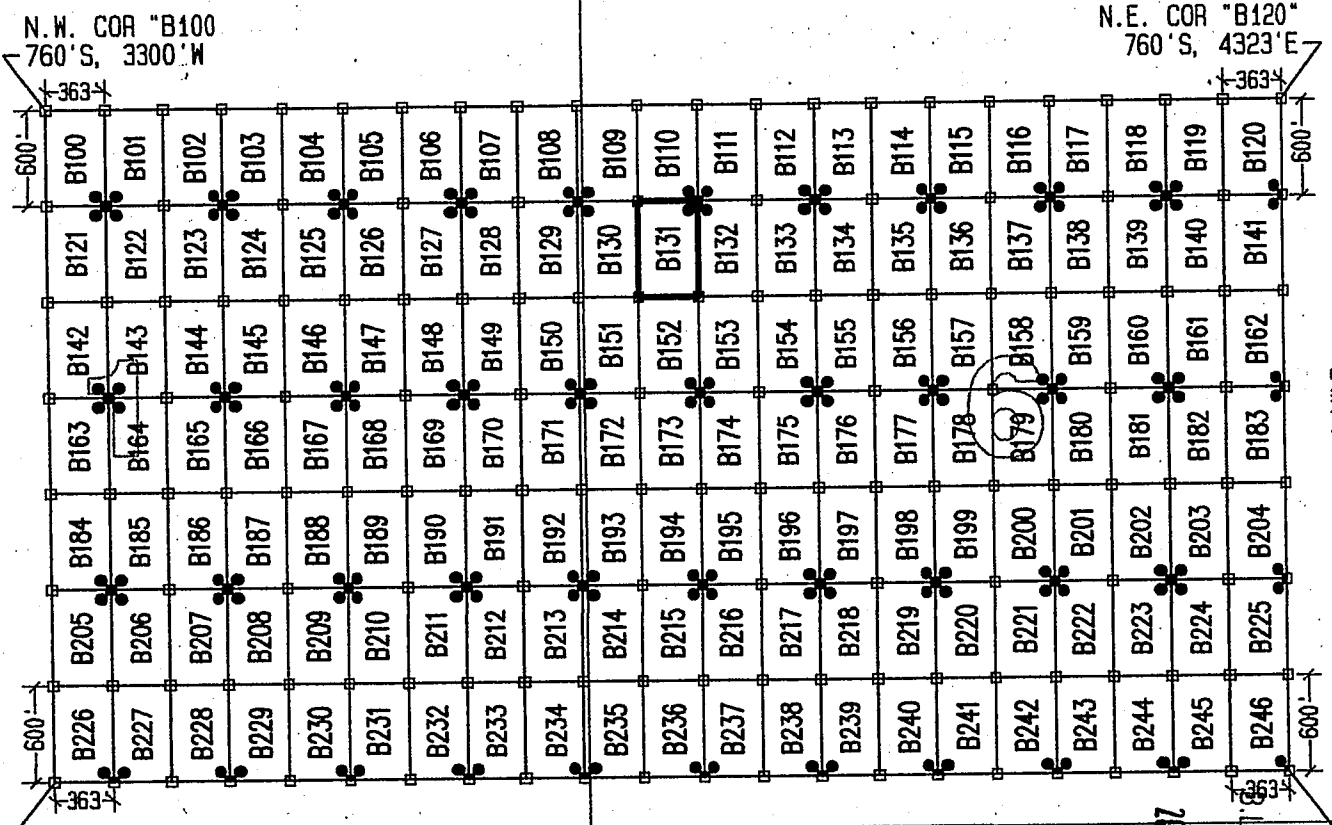
LOCATION OF THE B100 THROUGH B246 MILL SITE CLAIMS

SCALE 1"=1200'



ALL CLAIMS ARE 600' IN LENGTH & 363' IN WIDTH
SITUATED IN SECTION 1 T12S-R6W, SECTION 6 T12S-R5W
PIMA COUNTY, ARIZONA

NW CORNER OF
SECTION 6 T12S-R5W
FOUND GLO BRASS
CAPPED IRON POST
0'S, 0'E



1 MILE (APPROX)

LEGEND

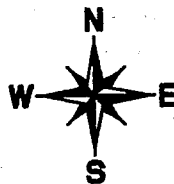
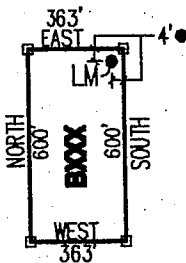
- INDICATES CORNER OF MILL SITE CLAIM. SET 2"x2"x5' WOODEN POST (TYPICAL)
- INDICATES LOCATION MONUMENT SET 4' X 4' FROM CORNER OF MILL SITE CLAIM

LOCATORS:

FREEPORT-MCMORAN CORP.
333 N. CENTRAL AVE.
PHOENIX, AZ 85004

FREEPORT-MCMORAN
COPPER & GOLD

TYPICAL CLAIM DETAIL



RECEIVED
PHOENIX, AZ
MAY 8 11:12
ARIZONA STATE OFFICE

LOCATED DURING THE MONTH
OF MAY, 2013

CLAIM STAKING PERFORMED BY:




AS AGENTS FOR FREEPORT-MCMORAN CORP.

AMC11238411

Return to:
Freeport-McMoRan Corp.
333 N Central Ave
Phoenix, AZ 85004

**LOCATION NOTICE FOR MILL SITE CLAIM
STATE OF ARIZONA, COUNTY OF PIMA**

NOTICE IS HEREBY GIVEN that the **B132** mill site claim has been located by:
Freeport-McMoRan Corp.,
whose current mailing address is: 333 N Central Ave
Phoenix, AZ 85004.



This mill site claim consists of approximately 5 acres.
The general course of this claim is **North to South** and it is situated in the Ajo Mining District, Pima County, Arizona. This claim is **600** feet in length and **363** feet in width. This claim is marked by five monuments, constructed of 2" x 2" wood posts extending 4' above the ground, one at each corner and one at the location monument for the claim.

The location monument on which the notice is posted is situated within:
Section 6, Township 12 South, Range 5 West, Gila and Salt River Meridian, Pima County, Arizona and this claim encompasses portions of the following quarter section(s), section(s), Township(s) and Range(s): **Northwest ¼, Section 6, T12S-R5W, G&SRM, Pima County, Arizona.**

The location monument is set inside the **Northwest** corner of the claim, approximately 4' **East** of the **West** line of the claim and 4' **South** of the **North** line of the claim.

The locality of this claim with reference to some natural object or permanent monument and additional information (if any) concerning its locality is as follows:

The Northwest corner of this claim is 693' East and 1360' South of the Northwest corner of Section 6, T12S-R5W.

The undersigned claims the ground as described above and set forth on the attached 1" = 1200' outline map. This claim is not intended to encroach on any private property or land that is not open for location.

Located, dated and posted on the ground this 14th day of May, 2013.

Freeport-McMoRan Corp. (Owner)

By: 
GEOMETRIX, LLC (Agent)

AMC423862-

"B132" CLAIM

LOCATION OF THE B100 THROUGH B246 MILL SITE CLAIMS

SCALE 1"=1200'

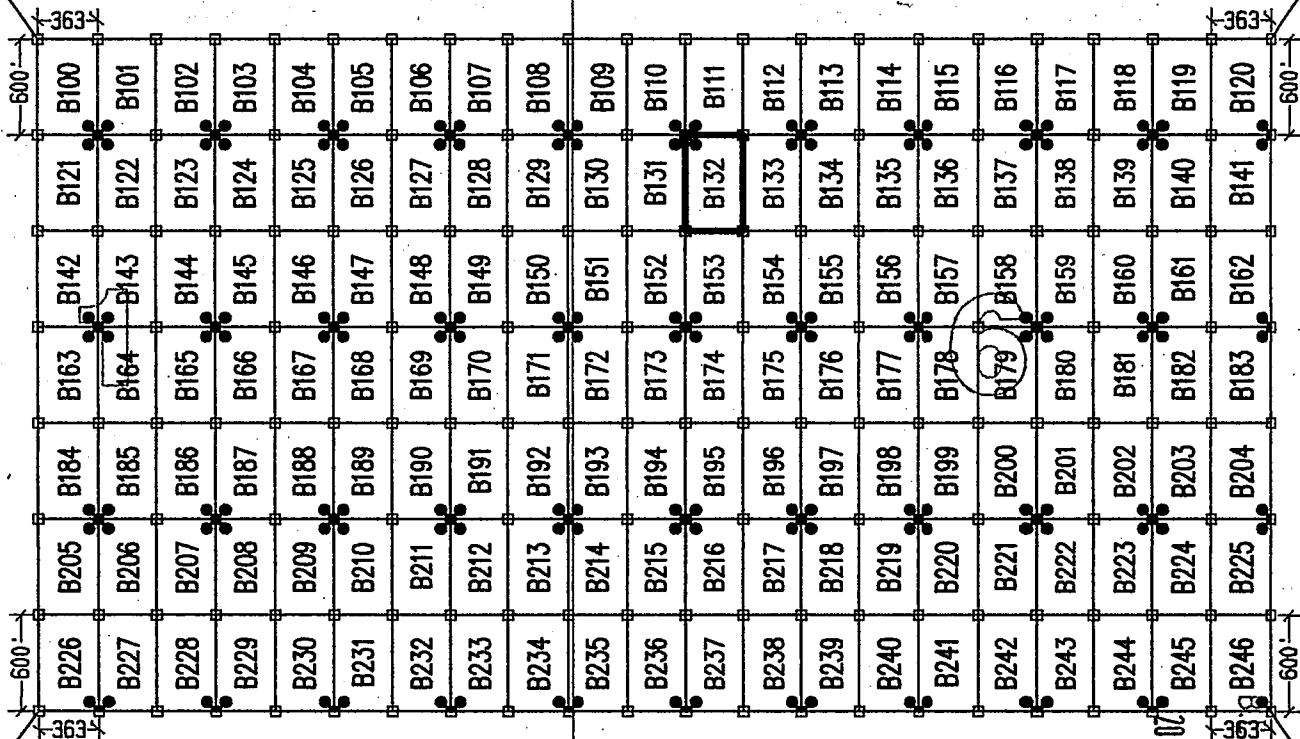


ALL CLAIMS ARE 600' IN LENGTH & 363' IN WIDTH
SITUATED IN SECTION 1 T12S-R6W, SECTION 6 T12S-R5W
PIMA COUNTY, ARIZONA

NW CORNER OF
SECTION 6 T12S-R5W
FOUND GLO BRASS
CAPPED IRON POST
0'S, 0'E

N.W. COR "B100"
760'S, 3300'W

N.E. COR "B120"
760'S, 4323'E



S.W. COR "B226"
4960'S, 3300'W

RECEIVED
STATE OFFICE
MAY 8 11:13
PHOENIX, AZ

ANCH 23862

LEGEND

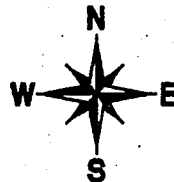
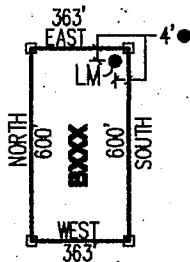
- INDICATES CORNER OF MILL SITE CLAIM.
SET 2"X2"X5' WOODEN POST (TYPICAL)
- INDICATES LOCATION MONUMENT SET 4' X 4' FROM CORNER OF MILL SITE CLAIM

LOCATORS:

FREEMPORT-MCMORAN CORP.
333 N. CENTRAL AVE.
PHOENIX, AZ 85004

FREEMPORT-MCMORAN
COPPER & GOLD

TYPICAL CLAIM DETAIL



LOCATED DURING THE MONTH
OF MAY, 2013

CLAIM STAKING PERFORMED BY:




AS AGENTS FOR FREEMPORT-MCMORAN CORP.

Return to:
Freeport-McMoRan Corp.
333 N Central Ave
Phoenix, AZ 85004

**LOCATION NOTICE FOR MILL SITE CLAIM
STATE OF ARIZONA, COUNTY OF PIMA**

NOTICE IS HEREBY GIVEN that the **B133** mill site claim has been located by:
Freeport-McMoRan Corp.,
whose current mailing address is: 333 N Central Ave
Phoenix, AZ 85004.



This mill site claim consists of approximately 5 acres. The general course of this claim is **North to South** and it is situated in the Ajo Mining District, Pima County, Arizona. This claim is **600** feet in length and **363** feet in width. This claim is marked by five monuments, constructed of 2" x 2" wood posts extending 4' above the ground, one at each corner and one at the location monument for the claim.

The location monument on which the notice is posted is situated within:
Section 6, Township 12 South, Range 5 West, Gila and Salt River Meridian, Pima County, Arizona and this claim encompasses portions of the following quarter section(s), section(s), Township(s) and Range(s): **Northwest ¼, Section 6, T12S-R5W, G&SRM, Pima County, Arizona.**

The location monument is set inside the **Northeast** corner of the claim, approximately 4' **West** of the **East** line of the claim and 4' **South** of the **North** line of the claim.

The locality of this claim with reference to some natural object or permanent monument and additional information (if any) concerning its locality is as follows:

The Northwest corner of this claim is 1056' East and 1360' South of the Northwest corner of Section 6, T12S-R5W.

The undersigned claims the ground as described above and set forth on the attached 1" = 1200' outline map. This claim is not intended to encroach on any private property or land that is not open for location.

Located, dated and posted on the ground this 14th day of May, 2013.

Freeport-McMoRan Corp. (Owner)

By: 
GЕOMETRIX, LLC (Agent)

AHC423863

"B133" CLAIM

LOCATION OF THE B100 THROUGH B246 MILL SITE CLAIMS

SCALE 1"=1200'

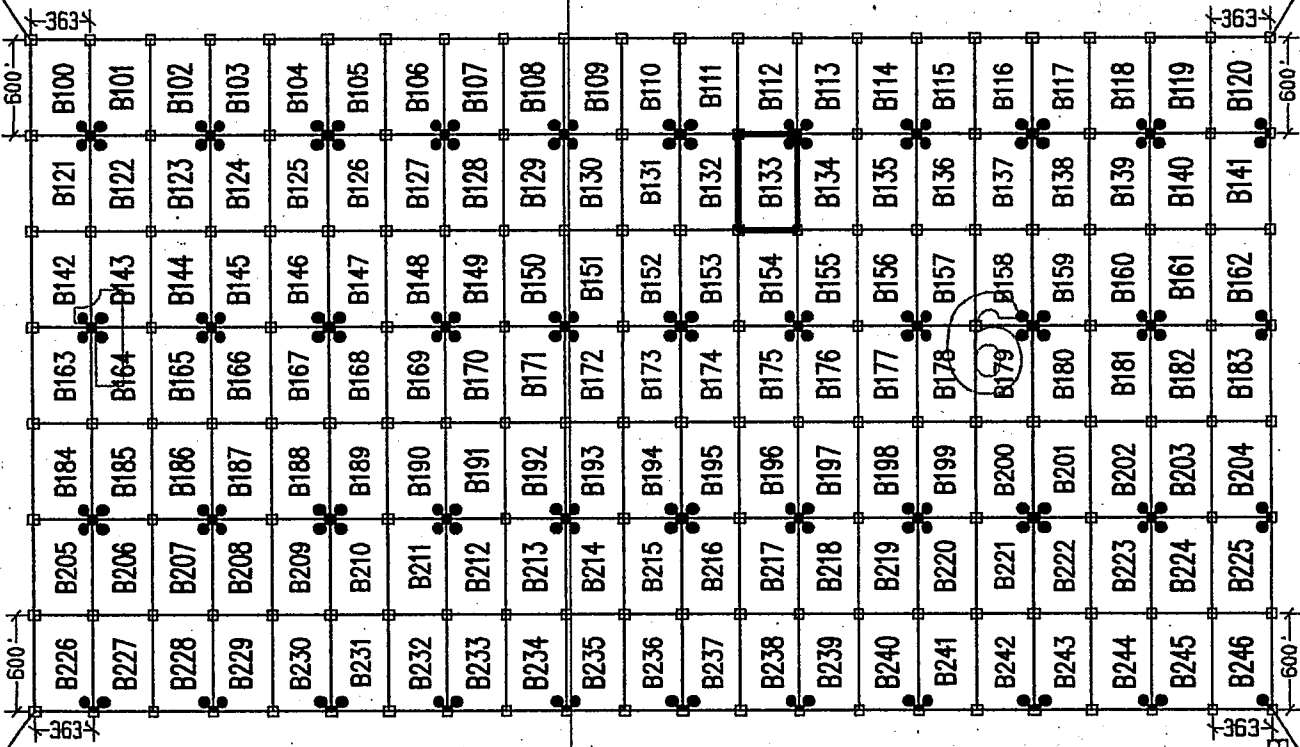


ALL CLAIMS ARE 600' IN LENGTH & 363' IN WIDTH
SITUATED IN SECTION 1 T12S-R6W, SECTION 6 T12S-R5W
PIMA COUNTY, ARIZONA

NW CORNER OF
SECTION 6 T12S-R5W
FOUND GLO BRASS
CAPPED IRON POST
0' S, 0' E

N.W. COR "B100"
760' S, 3300' W

N.E. COR "B120"
760' S, 4323' E



1 MILE (APPROX)

S.W. COR "B226"
4960' S, 3300' W

S.E. COR "B246"
4960' S, 4323' E

LEGEND

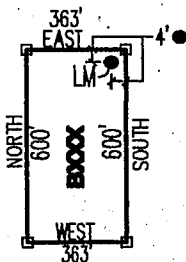
- INDICATES CORNER OF MILL SITE CLAIM.
SET 2" X 2" X 5' WOODEN POST (TYPICAL)
- INDICATES LOCATION MONUMENT SET 4' X 4' FROM CORNER OF MILL SITE CLAIM

LOCATORS:

FREEPORT-MCMORAN CORP.
333 N. CENTRAL AVE.
PHOENIX, AZ 85004

FREEPORT-MCMORAN
COPPER & GOLD

TYPICAL CLAIM DETAIL



NOT TO SCALE



RECEIVED
AZ STATE OFFICE
PHOENIX, AZ
JUL 8 - 11 13

ARIC 423063

LOCATED DURING THE MONTH
OF MAY, 2013

CLAIM STAKING PERFORMED BY:


GEOMETRIX LLC
LAND SURVEYING SERVICES
(928) 687-1000

AS AGENTS FOR FREEPORT-MCMORAN CORP.

Return to:
Freeport-McMoRan Corp.
333 N Central Ave
Phoenix, AZ 85004

**LOCATION NOTICE FOR MILL SITE CLAIM
STATE OF ARIZONA, COUNTY OF PIMA**

NOTICE IS HEREBY GIVEN that the **B134** mill site claim has been located by:
Freeport-McMoRan Corp.,
whose current mailing address is: 333 N Central Ave
Phoenix, AZ 85004.



This mill site claim consists of approximately 5 acres. The general course of this claim is **North to South** and it is situated in the Ajo Mining District, Pima County, Arizona. This claim is **600** feet in length and **363** feet in width. This claim is marked by five monuments, constructed of 2" x 2" wood posts extending 4' above the ground, one at each corner and one at the location monument for the claim.

The location monument on which the notice is posted is situated within: **Section 6, Township 12 South, Range 5 West**, Gila and Salt River Meridian, Pima County, Arizona and this claim encompasses portions of the following quarter section(s), section(s), Township(s) and Range(s): **Northwest 1/4, Section 6, T12S-R5W, G&SRM, Pima County, Arizona.**

The location monument is set inside the **Northwest** corner of the claim, approximately 4' **East** of the **West** line of the claim and 4' **South** of the **North** line of the claim.

The locality of this claim with reference to some natural object or permanent monument and additional information (if any) concerning its locality is as follows:

The Northwest corner of this claim is 1419' East and 1360' South of the Northwest corner of Section 6, T12S-R5W.

The undersigned claims the ground as described above and set forth on the attached 1" = 1200' outline map. This claim is not intended to encroach on any private property or land that is not open for location.

Located, dated and posted on the ground this 14th day of May, 2013.

Freeport-McMoRan Corp. (Owner)

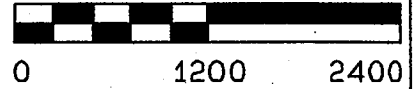
By: 
GEOMETRIX, LLC (Agent)

AMC423864

"B134" CLAIM

LOCATION OF THE B100 THROUGH B246 MILL SITE CLAIMS

SCALE 1"=1200'




ALL CLAIMS ARE 600' IN LENGTH & 363' IN WIDTH
SITUATED IN SECTION 1 T12S-R6W, SECTION 6 T12S-R5W
PIMA COUNTY, ARIZONA

NW CORNER OF
SECTION 6 T12S-R5W
FOUND GLO BRASS
CAPPED IRON POST
0'S, 0'E

N.W. COR "B100"
760'S, 3300'W

N.E. COR "B120"
760'S, 4323'E



1 MILE
(APPROX)

S.W. COR "B226"
4960'S, 3300'W

S.E. COR "B246"
4960'S, 4323'E

LEGEND

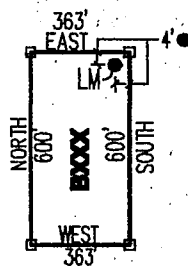
- INDICATES CORNER OF MILL SITE CLAIM.
SET 2"x2"x5' WOODEN POST (TYPICAL)
- INDICATES LOCATION MONUMENT SET 4' X 4' FROM CORNER OF MILL SITE CLAIM

LOCATORS:


FREEPORT-MCMORAN CORP.
333 N. CENTRAL AVE.
PHOENIX, AZ 85004

FREEPORT-MCMORAN
COPPER & GOLD

TYPICAL CLAIM DETAIL



NOT TO SCALE



PHOENIX, AZ

RECEIVED
STATE OFFICE
MAY 8 2013

LOCATED DURING THE MONTH
OF MAY, 2013

CLAIM STAKING PERFORMED BY:

GEOMETRIX LLC
LAND SURVEYING SERVICES
(828) 567-1900


AS AGENTS FOR FREEPORT-MCMORAN CORP.

AMC4238647

Return to:
Freeport-McMoRan Corp.
333 N Central Ave
Phoenix, AZ 85004

**LOCATION NOTICE FOR MILL SITE CLAIM
STATE OF ARIZONA, COUNTY OF PIMA**

NOTICE IS HEREBY GIVEN that the **B135** mill site claim has been located by:
Freeport-McMoRan Corp.,
whose current mailing address is: 333 N Central Ave
Phoenix, AZ 85004.



This mill site claim consists of approximately 5 acres.

The general course of this claim is **North to South** and it is situated in the Ajo Mining District, Pima County, Arizona. This claim is **600** feet in length and **363** feet in width. This claim is marked by five monuments, constructed of 2" x 2" wood posts extending 4' above the ground, one at each corner and one at the location monument for the claim.

The location monument on which the notice is posted is situated within:

Section 6, Township 12 South, Range 5 West, Gila and Salt River Meridian, Pima County, Arizona and this claim encompasses portions of the following quarter section(s), section(s), Township(s) and Range(s): **Northwest ¼, Section 6, T12S-R5W, G&SRM, Pima County, Arizona.**

The location monument is set inside the **Northeast** corner of the claim, approximately 4' **West** of the **East** line of the claim and 4' **South** of the **North** line of the claim.


The locality of this claim with reference to some natural object or permanent monument and additional information (if any) concerning its locality is as follows:

The Northwest corner of this claim is 1782' East and 1360' South of the Northwest corner of Section 6, T12S-R5W.

The undersigned claims the ground as described above and set forth on the attached 1" = 1200' outline map. This claim is not intended to encroach on any private property or land that is not open for location.

Located, dated and posted on the ground this 14th day of May, 2013.

Freeport-McMoRan Corp. (Owner)


By: 
GEOMETRIX, LLC (Agent)

AMC423865

"B135" CLAIM

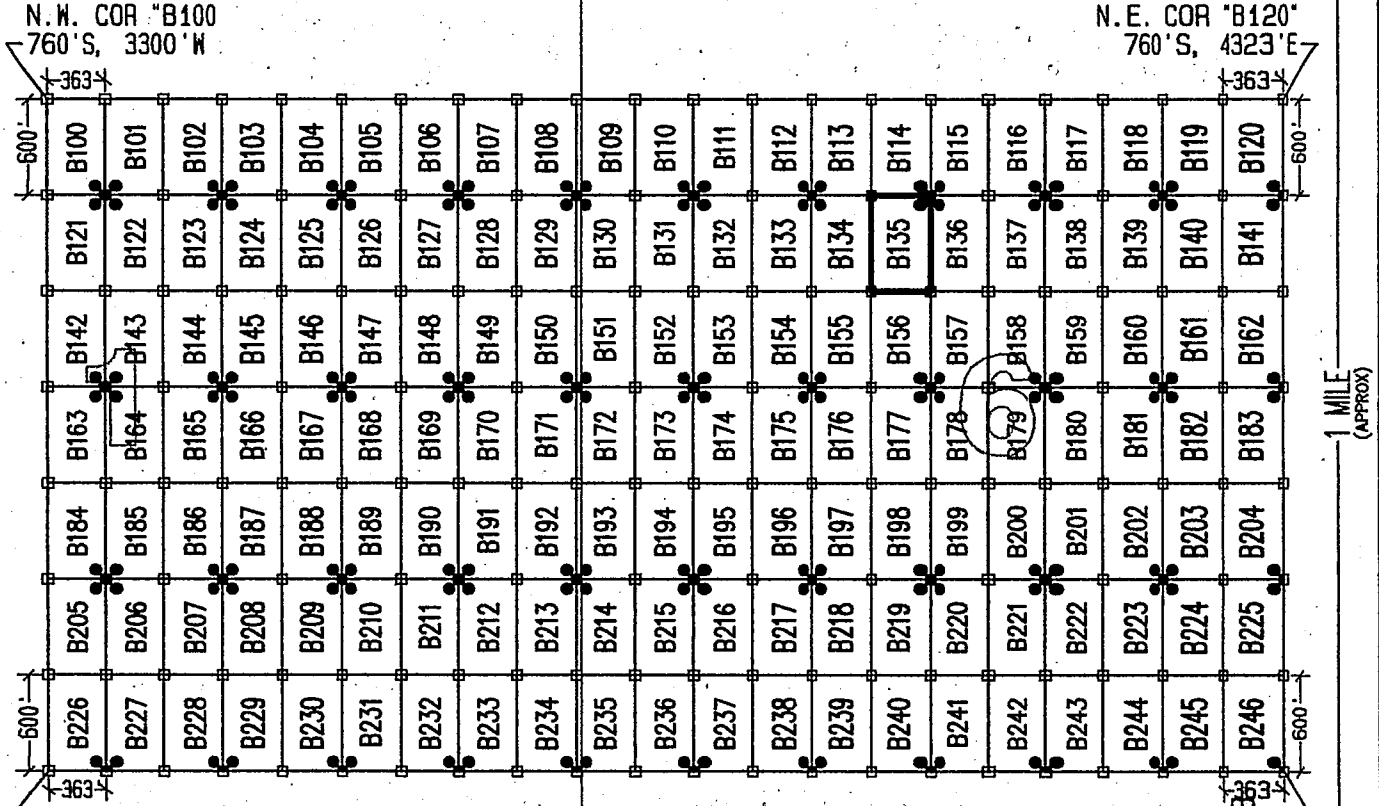
LOCATION OF THE B100 THROUGH B246 MILL SITE CLAIMS

SCALE 1"=1200'



ALL CLAIMS ARE 600' IN LENGTH & 363' IN WIDTH
SITUATED IN SECTION 1 T12S-R6W, SECTION 6 T12S-R5W
PIMA COUNTY, ARIZONA

NW CORNER OF
SECTION 6 T12S-R5W
FOUND GLO BRASS
CAPPED IRON POST
0'S, 0'E



1 MILE (APPROX)

LEGEND

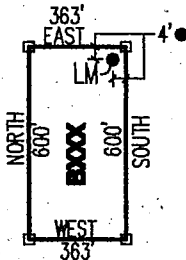
- INDICATES CORNER OF MILL SITE CLAIM. SET 2"x2"x5' WOODEN POST (TYPICAL)
- INDICATES LOCATION MONUMENT SET 4' X 4' FROM CORNER OF MILL SITE CLAIM

LOCATORS:


FREEPORT-MCMORAN CORP.
333 N. CENTRAL AVE.
PHOENIX, AZ 85004

FREEPORT-MCMORAN
COPPER & GOLD

TYPICAL CLAIM DETAIL



NOT TO SCALE



PHOENIX, AZ

RECEIVED
ARIZONA STATE OFFICE
MAY 8 11:13 AM '13

LOCATED DURING THE MONTH
OF MAY, 2013

CLAIM STAKING PERFORMED BY:



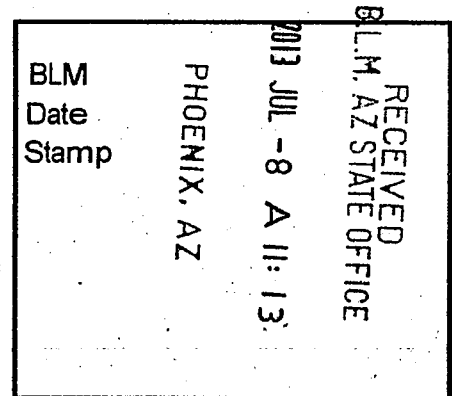
AS AGENTS FOR FREEPORT-MCMORAN CORP.

AMC423865

Return to:
Freeport-McMoRan Corp.
333 N Central Ave
Phoenix, AZ 85004

**LOCATION NOTICE FOR MILL SITE CLAIM
STATE OF ARIZONA, COUNTY OF PIMA**

NOTICE IS HEREBY GIVEN that the **B136** mill site claim has been located by:
Freeport-McMoRan Corp.,
whose current mailing address is: 333 N Central Ave
Phoenix, AZ 85004.



This mill site claim consists of approximately 5 acres. The general course of this claim is **North to South** and it is situated in the Ajo Mining District, Pima County, Arizona. This claim is **600** feet in length and **363** feet in width. This claim is marked by five monuments, constructed of 2" x 2" wood posts extending 4' above the ground, one at each corner and one at the location monument for the claim.

The location monument on which the notice is posted is situated within:
Section 6, Township 12 South, Range 5 West, Gila and Salt River Meridian, Pima County, Arizona and this claim encompasses portions of the following quarter section(s), section(s), Township(s) and Range(s): **Northwest ¼, Section 6, T12S-R5W, G&SRM, Pima County, Arizona.**

The location monument is set inside the **Northwest** corner of the claim, approximately 4' **East** of the **West** line of the claim and 4' **South** of the **North** line of the claim.


The locality of this claim with reference to some natural object or permanent monument and additional information (if any) concerning its locality is as follows:

The Northwest corner of this claim is 2145' East and 1360' South of the Northwest corner of Section 6, T12S-R5W.

The undersigned claims the ground as described above and set forth on the attached 1" = 1200' outline map. This claim is not intended to encroach on any private property or land that is not open for location.

Located, dated and posted on the ground this 14th day of May, 2013.

Freeport-McMoRan Corp. (Owner)

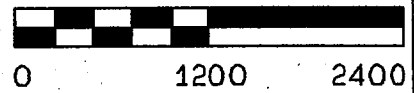
By: 
GEOMETRIX, LLC (Agent)

AMC423866

"B136" CLAIM

LOCATION OF THE B100 THROUGH B246 MILL SITE CLAIMS

SCALE 1" = 1200'

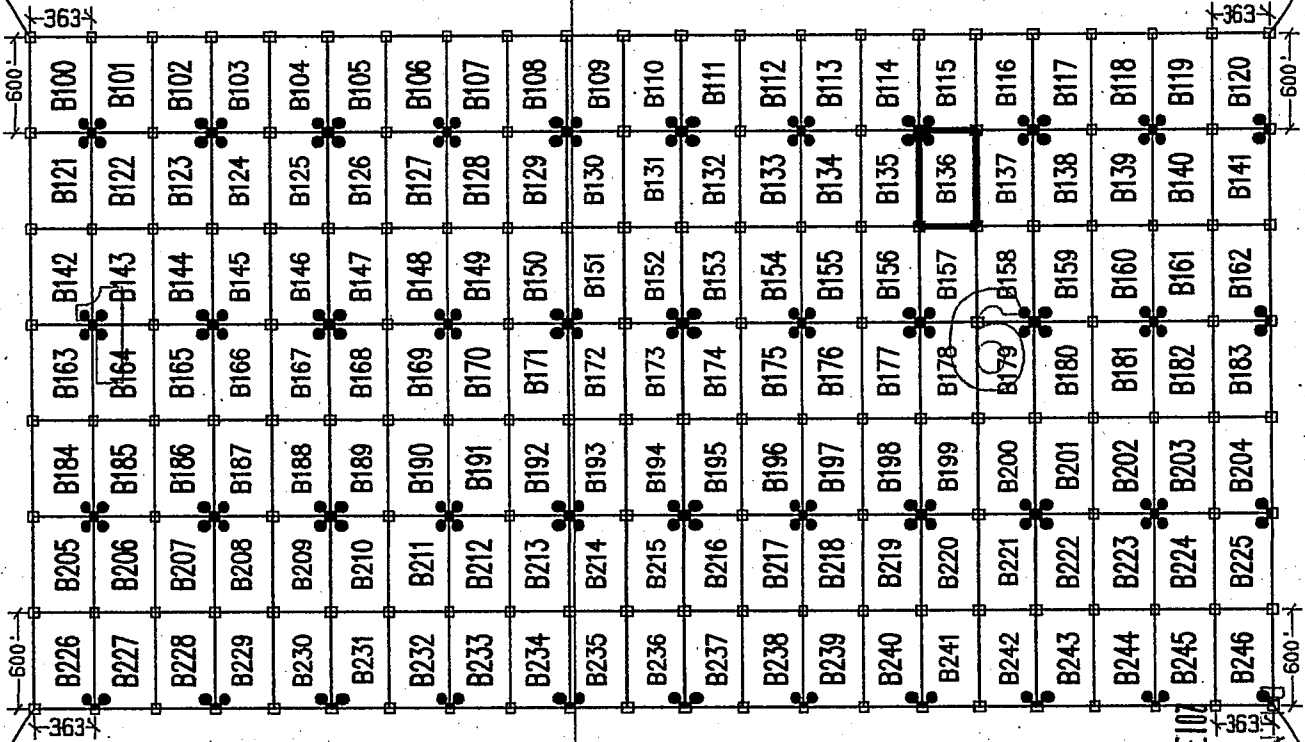


ALL CLAIMS ARE 600' IN LENGTH & 363' IN WIDTH
SITUATED IN SECTION 1 T12S-R6W, SECTION 6 T12S-R5W
PIMA COUNTY, ARIZONA

NW CORNER OF
SECTION 6 T12S-R5W
FOUND 6LO BRASS
CAPPED IRON POST
0'S, 0'E

N.W. COR "B100"
760'S, 3300'W

N.E. COR "B120"
760'S, 4323'E



1 MILE (APPROX)

S.W. COR "B226"
4960'S, 3300'W

P.H. 8-13
E. 4960
4323'E

LEGEND

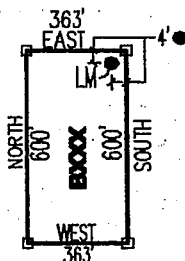
- INDICATES CORNER OF MILL SITE CLAIM. SET 2"x2"x5' WOODEN POST (TYPICAL)
- INDICATES LOCATION MONUMENT SET 4' X 4' FROM CORNER OF MILL SITE CLAIM

LOCATORS:


FREEPORT-MCMORAN CORP.
333 N. CENTRAL AVE.
PHOENIX, AZ 85004

FREEPORT-MCMORAN
COPPER & GOLD

TYPICAL CLAIM DETAIL

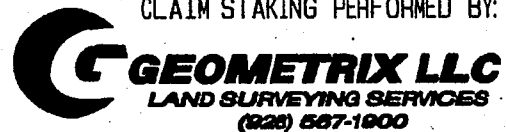


NOT TO SCALE



LOCATED DURING THE MONTH
OF MAY, 2013

CLAIM STAKING PERFORMED BY:



AS AGENTS FOR FREEPORT-MCMORAN CORP.


RECEIVED
STATE OFFICE
MAY 8 2013
PHOENIX, AZ



Return to:
Freeport-McMoRan Corp.
333 N Central Ave
Phoenix, AZ 85004

**LOCATION NOTICE FOR MILL SITE CLAIM
STATE OF ARIZONA, COUNTY OF PIMA**

NOTICE IS HEREBY GIVEN that the **B137** mill site claim has been located by:
Freeport-McMoRan Corp.,
whose current mailing address is: 333 N Central Ave
Phoenix, AZ 85004.



This mill site claim consists of approximately 5 acres.
The general course of this claim is **North to South** and it is situated in the Ajo Mining District, Pima County, Arizona. This claim is **600** feet in length and **363** feet in width. This claim is marked by five monuments, constructed of 2" x 2" wood posts extending 4' above the ground, one at each corner and one at the location monument for the claim.

The location monument on which the notice is posted is situated within:
Section 6, Township 12 South, Range 5 West, Gila and Salt River Meridian, Pima County, Arizona and this claim encompasses portions of the following quarter section(s), section(s), Township(s) and Range(s): **Northwest 1/4 & Northeast 1/4, Section 6, T12S-R5W, G&SRM, Pima County, Arizona.**

The location monument is set inside the **Northeast** corner of the claim, approximately 4' **West** of the **East** line of the claim and 4' **South** of the **North** line of the claim.

The locality of this claim with reference to some natural object or permanent monument and additional information (if any) concerning its locality is as follows:

The Northwest corner of this claim is 2508' East and 1360' South of the Northwest corner of Section 6, T12S-R5W.

The undersigned claims the ground as described above and set forth on the attached 1" = 1200' outline map. This claim is not intended to encroach on any private property or land that is not open for location.

Located, dated and posted on the ground this 14th day of May, 2013.

Freeport-McMoRan Corp. (Owner)

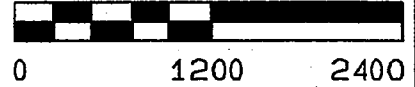
By: 
GEOMETRIX, LLC (Agent)

AMC 423867

"B137" CLAIM

LOCATION OF THE B100 THROUGH B246 MILL SITE CLAIMS

SCALE 1"=1200'

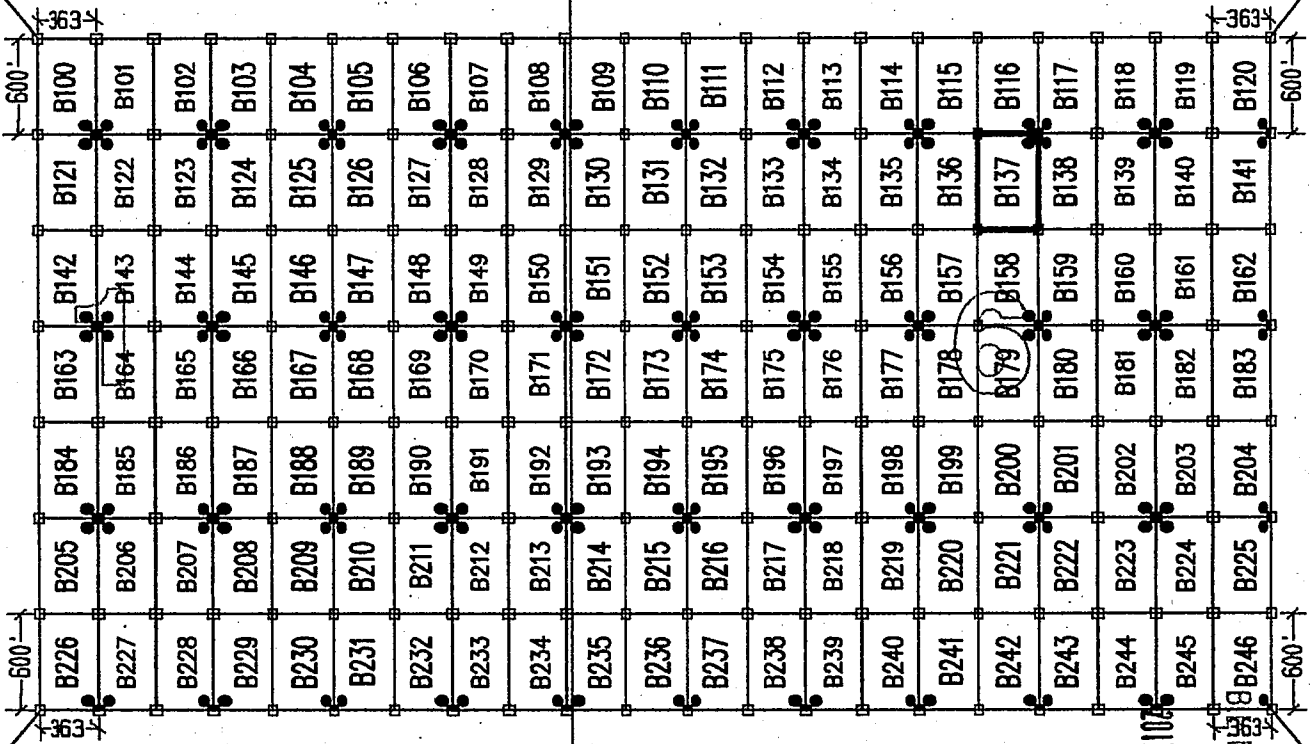


ALL CLAIMS ARE 600' IN LENGTH & 363' IN WIDTH
SITUATED IN SECTION 1 T12S-R6W, SECTION 6 T12S-R5W
PIMA COUNTY, ARIZONA

NW CORNER OF
SECTION 6 T12S-R5W
FOUND GLO BRASS
CAPPED IRON POST
0'S, 0'E

N.W. COR "B100"
760'S, 3300'W

N.E. COR "B120"
760'S, 4323'E



1 MILE
(APPROX)

S.W. COR "B226"
4960'S, 3300'W

S.E. COR "B246"
4960'S, 4323'E

LEGEND

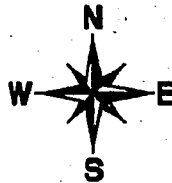
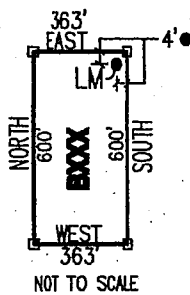
- INDICATES CORNER OF MILL SITE CLAIM.
SET 2"X2"X5' WOODEN POST (TYPICAL)
- INDICATES LOCATION MONUMENT SET 4' X 4' FROM CORNER OF MILL SITE CLAIM

LOCATORS:

FREEPORT-MCMORAN CORP.
333 N. CENTRAL AVE.
PHOENIX, AZ 85004

FREEPORT-MCMORAN
COPPER & GOLD

TYPICAL CLAIM DETAIL



PHOENIX, AZ

RECEIVED
STATE OFFICE
MAY 8 11:13
2013

APR 22 2013

LOCATED DURING THE MONTH
OF MAY, 2013

CLAIM STAKING PERFORMED BY:


GEOMETRIX LLC
LAND SURVEYING SERVICES
(262) 667-1800

AS AGENTS FOR FREEPORT-MCMORAN CORP.

Return to:
Freeport-McMoRan Corp.
333 N Central Ave
Phoenix, AZ 85004

**LOCATION NOTICE FOR MILL SITE CLAIM
STATE OF ARIZONA, COUNTY OF PIMA**

NOTICE IS HEREBY GIVEN that the **B138** mill site claim has been located by:
Freeport-McMoRan Corp.,
whose current mailing address is: 333 N Central Ave
Phoenix, AZ 85004.



This mill site claim consists of approximately 5 acres. The general course of this claim is **North to South** and it is situated in the Ajo Mining District, Pima County, Arizona. This claim is **600** feet in length and **363** feet in width. This claim is marked by five monuments, constructed of 2" x 2" wood posts extending 4' above the ground, one at each corner and one at the location monument for the claim.

The location monument on which the notice is posted is situated within:
Section 6, Township 12 South, Range 5 West, Gila and Salt River Meridian, Pima County, Arizona and this claim encompasses portions of the following quarter section(s), section(s), Township(s) and Range(s): **Northeast 1/4, Section 6, T12S-R5W, G&SRM, Pima County, Arizona.**

The location monument is set inside the **Northwest** corner of the claim, approximately 4' **East** of the **West** line of the claim and 4' **South** of the **North** line of the claim.


The locality of this claim with reference to some natural object or permanent monument and additional information (if any) concerning its locality is as follows:

The Northwest corner of this claim is 2871' East and 1360' South of the Northwest corner of Section 6, T12S-R5W.

The undersigned claims the ground as described above and set forth on the attached 1" = 1200' outline map. This claim is not intended to encroach on any private property or land that is not open for location.

Located, dated and posted on the ground this 14th day of May, 2013.

Freeport-McMoRan Corp. (Owner)

By: 
GEOMETRIX, LLC (Agent)

AMC423868

"B138" CLAIM

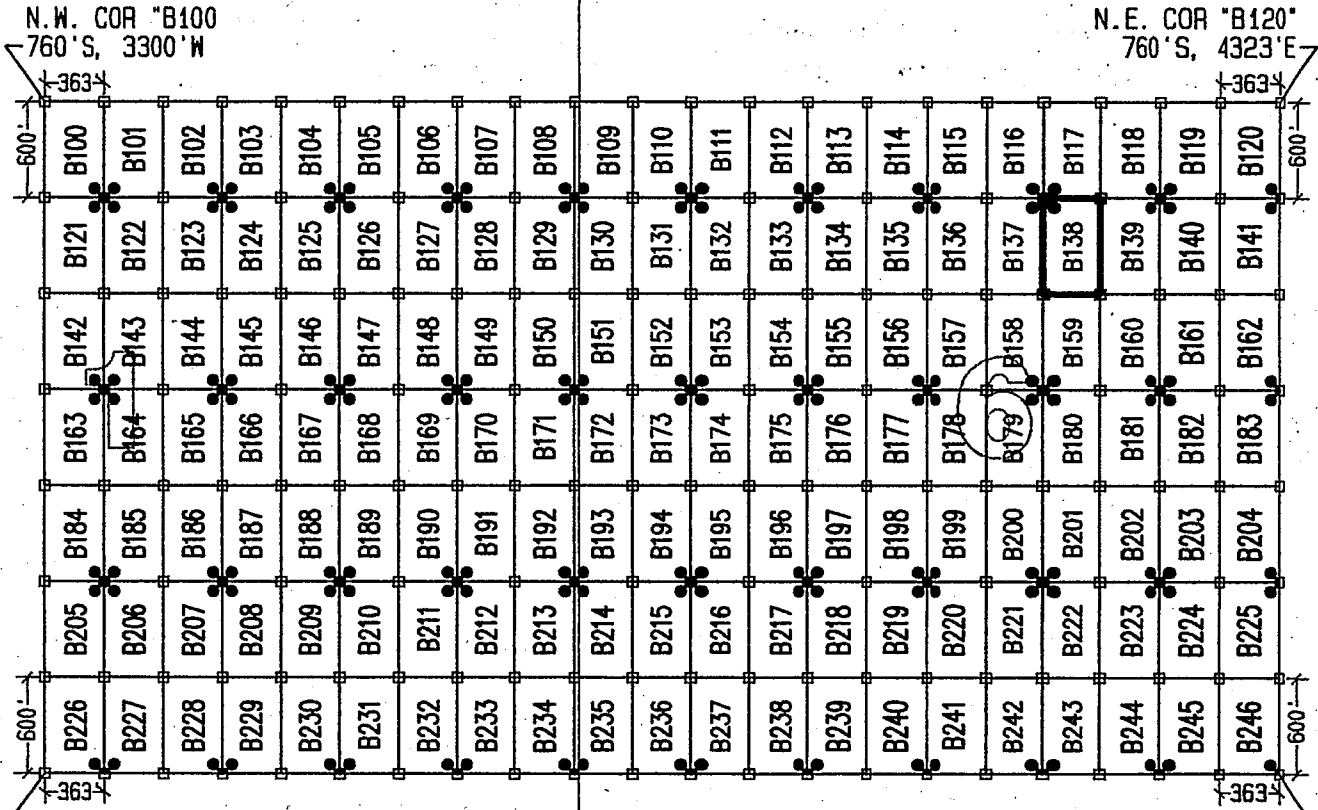
LOCATION OF THE B100 THROUGH B246 MILL SITE CLAIMS

SCALE 1"=1200'



ALL CLAIMS ARE 600' IN LENGTH & 363' IN WIDTH
SITUATED IN SECTION 1 T12S-R6W, SECTION 6 T12S-R5W
PIMA COUNTY, ARIZONA

NW CORNER OF
SECTION 6 T12S-R5W
FOUND GLO BRASS
CAPPED IRON POST
0'S, 0'E



1 MILE (APPROX)

LEGEND


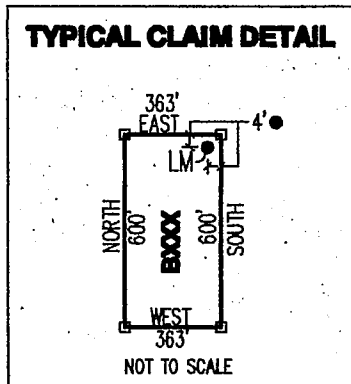
- INDICATES CORNER OF MILL SITE CLAIM. SET 2"x2"x5" WOODEN POST (TYPICAL)
- INDICATES LOCATION MONUMENT SET 4' X 4' FROM CORNER OF MILL SITE CLAIM

LOCATORS:

FREEPORT-MCMORAN CORP.
333 N. CENTRAL AVE.
PHOENIX, AZ 85004



TYPICAL CLAIM DETAIL



RECEIVED
AZ STATE OFFICE
JUL 8 - 11 13
PHOENIX, AZ

LOCATED DURING THE MONTH
OF MAY, 2013

CLAIM STAKING PERFORMED BY:




AS AGENTS FOR FREEPORT-MCMORAN CORP.

Return to:
Freeport-McMoRan Corp.
333 N Central Ave
Phoenix, AZ 85004

**LOCATION NOTICE FOR MILL SITE CLAIM
STATE OF ARIZONA, COUNTY OF PIMA**

NOTICE IS HEREBY GIVEN that the **B139** mill site claim has been located by:
Freeport-McMoRan Corp.,
whose current mailing address is: 333 N Central Ave
Phoenix, AZ 85004.



This mill site claim consists of approximately 5 acres.
The general course of this claim is **North to South** and it is situated in the Ajo Mining District, Pima County, Arizona. This claim is **600** feet in length and **363** feet in width. This claim is marked by five monuments, constructed of 2" x 2" wood posts extending 4' above the ground, one at each corner and one at the location monument for the claim.

The location monument on which the notice is posted is situated within:
Section 6, Township 12 South, Range 5 West, Gila and Salt River Meridian, Pima County, Arizona and this claim encompasses portions of the following quarter section(s), section(s), Township(s) and Range(s): **Northeast 1/4, Section 6, T12S-R5W, G&SRM, Pima County, Arizona.**

The location monument is set inside the **Northeast** corner of the claim, approximately 4' **West** of the **East** line of the claim and 4' **South** of the **North** line of the claim.

The locality of this claim with reference to some natural object or permanent monument and additional information (if any) concerning its locality is as follows:

The Northwest corner of this claim is 3234' East and 1360' South of the Northwest corner of Section 6, T12S-R5W.

The undersigned claims the ground as described above and set forth on the attached 1" = 1200' outline map. This claim is not intended to encroach on any private property or land that is not open for location.

Located, dated and posted on the ground this 14th day of May, 2013.

Freeport-McMoRan Corp. (Owner)

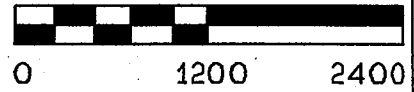
By: 
GEOMETRIX, LLC (Agent)

AMC 1123869

"B139" CLAIM

LOCATION OF THE B100 THROUGH B246 MILL SITE CLAIMS

SCALE 1" = 1200'




ALL CLAIMS ARE 600' IN LENGTH & 363' IN WIDTH
SITUATED IN SECTION 1 T12S-R6W, SECTION 6 T12S-R5W
PIMA COUNTY, ARIZONA

NW CORNER OF
SECTION 6 T12S-R5W
FOUND GLO BRASS
CAPPED IRON POST
0'S, 0'E

N.W. COR "B100"
760'S, 3300'W

N.E. COR "B120"
760'S, 4323'E



S.W. COR "B226"
4960'S, 3300'W

S.E. COR "B246"
4960'S, 4323'E

LEGEND

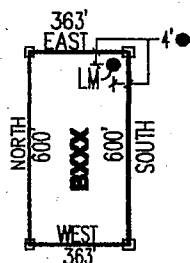
- INDICATES CORNER OF MILL SITE CLAIM.
SET 2"x2"x5' WOODEN POST (TYPICAL)
- INDICATES LOCATION MONUMENT SET 4' X 4' FROM CORNER OF MILL SITE CLAIM

LOCATORS:


FREEPORT-MCMORAN CORP.
333 N. CENTRAL AVE.
PHOENIX, AZ 85004



TYPICAL CLAIM DETAIL



NOT TO SCALE



PHOENIX, AZ
RECEIVED
STATE OFFICE
MAY 13 2013

LOCATED DURING THE MONTH
OF MAY, 2013

CLAIM STAKING PERFORMED BY:




AS AGENTS FOR FREEPORT-MCMORAN CORP.

APR 23 2013

Return to:
Freeport-McMoRan Corp.
333 N Central Ave
Phoenix, AZ 85004

**LOCATION NOTICE FOR MILL SITE CLAIM
STATE OF ARIZONA, COUNTY OF PIMA**

NOTICE IS HEREBY GIVEN that the **B140** mill site claim has been located by:
Freeport-McMoRan Corp.,
whose current mailing address is: 333 N Central Ave
Phoenix, AZ 85004.



This mill site claim consists of approximately 5 acres.
The general course of this claim is **North to South** and it is situated in the Ajo Mining District, Pima County, Arizona. This claim is **600** feet in length and **363** feet in width. This claim is marked by five monuments, constructed of 2" x 2" wood posts extending 4' above the ground, one at each corner and one at the location monument for the claim.

The location monument on which the notice is posted is situated within:
Section 6, Township 12 South, Range 5 West, Gila and Salt River Meridian, Pima County, Arizona and this claim encompasses portions of the following quarter section(s), section(s), Township(s) and Range(s): **Northeast ¼, Section 6, T12S-R5W, G&SRM, Pima County, Arizona.**

The location monument is set inside the **Northwest** corner of the claim, approximately 4' **East** of the **West** line of the claim and 4' **South** of the **North** line of the claim.

The locality of this claim with reference to some natural object or permanent monument and additional information (if any) concerning its locality is as follows:

The Northwest corner of this claim is 3597' East and 1360' South of the Northwest corner of Section 6, T12S-R5W.

The undersigned claims the ground as described above and set forth on the attached 1" = 1200' outline map. This claim is not intended to encroach on any private property or land that is not open for location.

Located, dated and posted on the ground this 14th day of May, 2013.

Freeport-McMoRan Corp. (Owner)

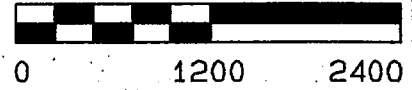
By: 
GEOMETRIX, LLC (Agent)

AMC423870

"B140" CLAIM

LOCATION OF THE B100 THROUGH B246 MILL SITE CLAIMS

SCALE 1"=1200'




ALL CLAIMS ARE 600' IN LENGTH & 363' IN WIDTH
SITUATED IN SECTION 1 T12S-R6W, SECTION 6 T12S-R5W
PIMA COUNTY, ARIZONA

NW CORNER OF
SECTION 6 T12S-R5W
FOUND GLO BRASS
CAPPED IRON POST
0'S, 0'E

N.W. COR "B100"
760'S, 3300'W

N.E. COR "B120"
760'S, 4323'E



1 MILE (APPROX)

S.W. COR "B226"
4960'S, 3300'W

S.E. COR "B246"
4960'S, 4323'E

LEGEND


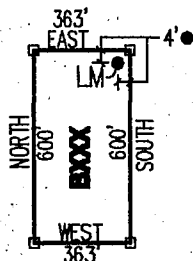
- INDICATES CORNER OF MILL SITE CLAIM.
SET 2"x2"x5' WOODEN POST (TYPICAL)
- INDICATES LOCATION MONUMENT SET 4' X 4' FROM CORNER OF MILL SITE CLAIM

LOCATORS:

FREEPORT-MCMORAN CORP.
333 N. CENTRAL AVE.
PHOENIX, AZ 85004

FREEPORT-MCMORAN
COPPER & GOLD

TYPICAL CLAIM DETAIL



RECEIVED
AZ STATE OFFICE
JUL - 8 11:13
PHOENIX, AZ

LOCATED DURING THE MONTH
OF MAY, 2013

CLAIM STAKING PERFORMED BY:


GEOMETRIX LLC
LAND SURVEYING SERVICES
(228) 667-1000

AS AGENTS FOR FREEPORT-MCMORAN CORP.

Return to:
Freeport-McMoRan Corp.
333 N Central Ave
Phoenix, AZ 85004

**LOCATION NOTICE FOR MILL SITE CLAIM
STATE OF ARIZONA, COUNTY OF PIMA**

NOTICE IS HEREBY GIVEN that the **B141** mill site claim has been located by:
Freeport-McMoRan Corp.,
whose current mailing address is: 333 N Central Ave
Phoenix, AZ 85004.



This mill site claim consists of approximately 5 acres. The general course of this claim is **North to South** and it is situated in the Ajo Mining District, Pima County, Arizona. This claim is **600** feet in length and **363** feet in width. This claim is marked by five monuments, constructed of 2" x 2" wood posts extending 4' above the ground, one at each corner and one at the location monument for the claim.

The location monument on which the notice is posted is situated within: **Section 6, Township 12 South, Range 5 West**, Gila and Salt River Meridian, Pima County, Arizona and this claim encompasses portions of the following quarter section(s), section(s), Township(s) and Range(s): **Northeast ¼, Section 6, T12S-R5W, G&SRM, Pima County, Arizona.**

The location monument is set inside the **Northeast** corner of the claim, approximately 4' **West** of the **East** line of the claim and 4' **South** of the **North** line of the claim.


The locality of this claim with reference to some natural object or permanent monument and additional information (if any) concerning its locality is as follows:

The Northwest corner of this claim is 3960' East and 1360' South of the Northwest corner of Section 6, T12S-R5W.

The undersigned claims the ground as described above and set forth on the attached 1" = 1200' outline map. This claim is not intended to encroach on any private property or land that is not open for location.

Located, dated and posted on the ground this 14th day of May, 2013.

Freeport-McMoRan Corp. (Owner)

By: 
GEOMETRIX, LLC (Agent)

AMC423874

"B141" CLAIM

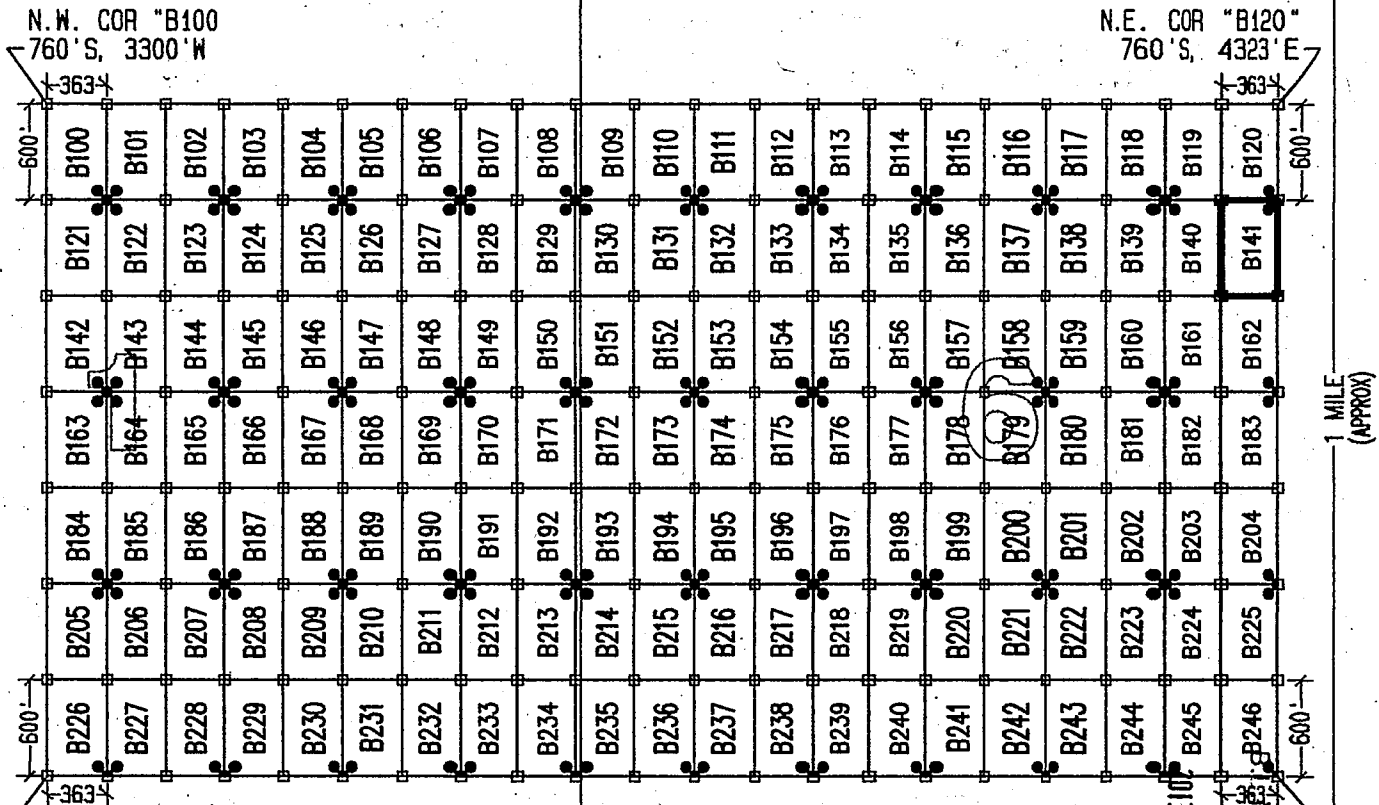
LOCATION OF THE B100 THROUGH B246 MILL SITE CLAIMS

SCALE 1" = 1200'



ALL CLAIMS ARE 600' IN LENGTH & 363' IN WIDTH
SITUATED IN SECTION 1 T12S-R6W, SECTION 6 T12S-R5W
PIMA COUNTY, ARIZONA

NW CORNER OF
SECTION 6 T12S-R5W
FOUND GLO BRASS
CAPPED IRON POST
0'S, 0'E



LEGEND

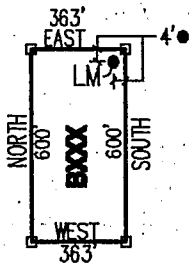
- INDICATES CORNER OF MILL SITE CLAIM. SET 2" X 2" X 5' WOODEN POST (TYPICAL)
- INDICATES LOCATION MONUMENT SET 4' X 4' FROM CORNER OF MILL SITE CLAIM

LOCATORS:


FREEPORT-MCMORAN CORP.
333 N. CENTRAL AVE.
PHOENIX, AZ 85004

FREEPORT-McMORAN
COPPER & GOLD

TYPICAL CLAIM DETAIL



NOT TO SCALE



PHOENIX, AZ

RECEIVED
STATE OFFICE
MAY 8 11:13

LOCATED DURING THE MONTH
OF MAY, 2013

CLAIM STAKING PERFORMED BY:




AS AGENTS FOR FREEPORT-MCMORAN CORP.

AMC 00238911

Return to:
Freeport-McMoRan Corp.
333 N Central Ave
Phoenix, AZ 85004

**LOCATION NOTICE FOR MILL SITE CLAIM
STATE OF ARIZONA, COUNTY OF PIMA**

NOTICE IS HEREBY GIVEN that the **B142** mill site claim has been located by:
Freeport-McMoRan Corp.,
whose current mailing address is: 333 N Central Ave
Phoenix, AZ 85004.



This mill site claim consists of approximately 5 acres.
The general course of this claim is **North to South** and it is situated in the Ajo Mining District, Pima County, Arizona. This claim is **600** feet in length and **363** feet in width. This claim is marked by five monuments, constructed of 2" x 2" wood posts extending 4' above the ground, one at each corner and one at the location monument for the claim.

The location monument on which the notice is posted is situated within:
Section 1, Township 12 South, Range 6 West, Gila and Salt River Meridian, Pima County, Arizona and this claim encompasses portions of the following quarter section(s), section(s), Township(s) and Range(s): **Northwest ¼, Section 1, T12S-R6W, G&SRM, Pima County, Arizona.**

The location monument is set inside the **Southeast** corner of the claim, approximately 4' **West** of the **East** line of the claim and 4' **North** of the **South** line of the claim.

The locality of this claim with reference to some natural object or permanent monument and additional information (if any) concerning its locality is as follows:

The Northwest corner of this claim is 3300' West and 1960' South of the Northwest corner of Section 6, T12S-R5W.

The undersigned claims the ground as described above and set forth on the attached 1" = 1200' outline map. This claim is not intended to encroach on any private property or land that is not open for location.

Located, dated and posted on the ground this 4th day of May, 2013.

Freeport-McMoRan Corp. (Owner)

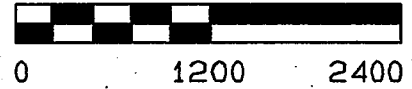
By: 
GEOMETRIX, LLC (Agent)

AMC 423872

"B142" CLAIM

LOCATION OF THE B100 THROUGH B246 MILL SITE CLAIMS

SCALE 1"=1200'




ALL CLAIMS ARE 600' IN LENGTH & 363' IN WIDTH
SITUATED IN SECTION 1 T12S-R6W, SECTION 6 T12S-R5W
PIMA COUNTY, ARIZONA

NW CORNER OF
SECTION 6 T12S-R5W
FOUND GLO BRASS
CAPPED IRON POST
0'S, 0'E

N.W. COR "B100"
760'S, 3300'W

N.E. COR "B120"
760'S, 4323'E



1 MILE
(APPROX)

S.W. COR "B226"
4960'S, 3300'W

S.E. COR "B246"
4960'S, 4323'E

LEGEND


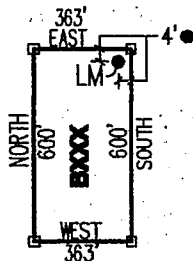
- INDICATES CORNER OF MILL SITE CLAIM.
SET 2"X2"X5' WOODEN POST (TYPICAL)
- INDICATES LOCATION MONUMENT SET 4' X 4' FROM CORNER OF MILL SITE CLAIM

LOCATORS:

FREEPORT-MCMORAN CORP.
333 N. CENTRAL AVE.
PHOENIX, AZ 85004

FREEPORT-MCMORAN
COPPER & GOLD

TYPICAL CLAIM DETAIL



PHOENIX, AZ

RECEIVED
AZ STATE OFFICE
JUL - 8 - 11:13

LOCATED DURING THE MONTH
OF MAY, 2013

CLAIM STAKING PERFORMED BY:

GEOMETRIX LLC
LAND SURVEYING SERVICES
(602) 667-1000


AS AGENTS FOR FREEPORT-MCMORAN CORP.

AMCU 23812

Return to:
Freeport-McMoRan Corp.
333 N Central Ave
Phoenix, AZ 85004

**LOCATION NOTICE FOR MILL SITE CLAIM
STATE OF ARIZONA, COUNTY OF PIMA**

NOTICE IS HEREBY GIVEN that the **B143** mill site claim has been located by:
Freeport-McMoRan Corp.,
whose current mailing address is: 333 N Central Ave
Phoenix, AZ 85004.



This mill site claim consists of approximately 5 acres. The general course of this claim is **North to South** and it is situated in the Ajo Mining District, Pima County, Arizona. This claim is **600** feet in length and **363** feet in width. This claim is marked by five monuments, constructed of 2" x 2" wood posts extending 4' above the ground, one at each corner and one at the location monument for the claim.

The location monument on which the notice is posted is situated within:
Section 1, Township 12 South, Range 6 West, Gila and Salt River Meridian, Pima County, Arizona and this claim encompasses portions of the following quarter section(s), section(s), Township(s) and Range(s): **Northwest ¼ & Northeast ¼, Section 1, T12S-R6W, G&SRM, Pima County, Arizona.**

The location monument is set inside the **Southwest** corner of the claim, approximately 4' **East** of the **West** line of the claim and 4' **North** of the **South** line of the claim.


The locality of this claim with reference to some natural object or permanent monument and additional information (if any) concerning its locality is as follows:

The Northwest corner of this claim is 2937' West and 1960' South of the Northwest corner of Section 6, T12S-R5W.

The undersigned claims the ground as described above and set forth on the attached 1" = 1200' outline map. This claim is not intended to encroach on any private property or land that is not open for location.

Located, dated and posted on the ground this 14th day of May, 2013.

Freeport-McMoRan Corp. (Owner)

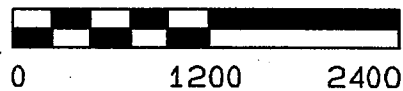
By: 
GEOMETRIX, LLC (Agent)

AMC 923873

"B143" CLAIM

LOCATION OF THE B100 THROUGH B246 MILL SITE CLAIMS

SCALE 1"=1200'

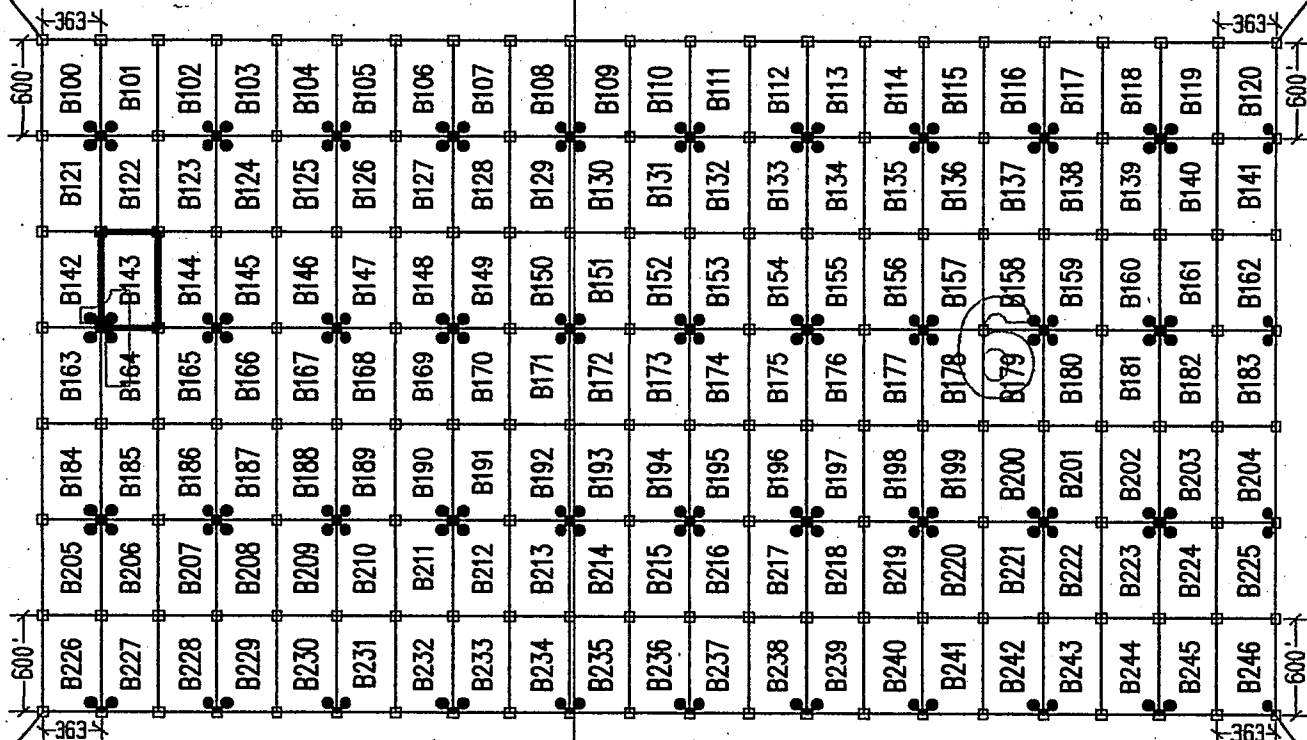


ALL CLAIMS ARE 600' IN LENGTH & 363' IN WIDTH
SITUATED IN SECTION 1 T12S-R6W, SECTION 6 T12S-R5W,
PIMA COUNTY, ARIZONA

NW CORNER OF
SECTION 6 T12S-R5W
FOUND GLO BRASS
CAPPED IRON POST
0'S, 0'E

N.W. COR "B100"
760'S, 3300'W

N.E. COR "B120"
760'S, 4323'E



1 MILE
(APPROX)

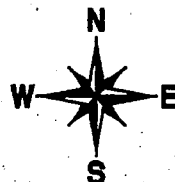
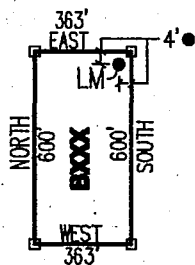
LEGEND

- INDICATES CORNER OF MILL SITE CLAIM. SET 2"x2"x5' WOODEN POST (TYPICAL)
- INDICATES LOCATION MONUMENT SET 4' X 4' FROM CORNER OF MILL SITE CLAIM

LOCATORS:

FREEMPORT-MCMORAN CORP.
333 N. CENTRAL AVE.
PHOENIX, AZ 85004

TYPICAL CLAIM DETAIL



PHOENIX, AZ


JUL - 8 A 11: 13

RECEIVED
AZ STATE OFFICE

1300023873

LOCATED DURING THE MONTH
OF MAY, 2013

CLAIM STAKING PERFORMED BY:




AS AGENTS FOR FREEMPORT-MCMORAN CORP.



Return to:
Freeport-McMoRan Corp.
333 N Central Ave
Phoenix, AZ 85004

**LOCATION NOTICE FOR MILL SITE CLAIM
STATE OF ARIZONA, COUNTY OF PIMA**

NOTICE IS HEREBY GIVEN that the **B144** mill site claim has been located by:
Freeport-McMoRan Corp.,
whose current mailing address is: 333 N Central Ave
Phoenix, AZ 85004.



This mill site claim consists of approximately 5 acres. The general course of this claim is **North to South** and it is situated in the Ajo Mining District, Pima County, Arizona. This claim is **600** feet in length and **363** feet in width. This claim is marked by five monuments, constructed of 2" x 2" wood posts extending 4' above the ground, one at each corner and one at the location monument for the claim.

The location monument on which the notice is posted is situated within:
Section 1, Township 12 South, Range 6 West, Gila and Salt River Meridian, Pima County, Arizona and this claim encompasses portions of the following quarter section(s), section(s), Township(s) and Range(s): **Northeast ¼, Section 1, T12S-R6W, G&SRM, Pima County, Arizona.**

The location monument is set inside the **Southeast** corner of the claim, approximately 4' **West** of the **East** line of the claim and 4' **North** of the **South** line of the claim.


The locality of this claim with reference to some natural object or permanent monument and additional information (if any) concerning its locality is as follows:

The Northwest corner of this claim is 2574' West and 1960' South of the Northwest corner of Section 6, T12S-R5W.

The undersigned claims the ground as described above and set forth on the attached 1" = 1200' outline map. This claim is not intended to encroach on any private property or land that is not open for location.

Located, dated and posted on the ground this 14th day of May, 2013.

Freeport-McMoRan Corp. (Owner)

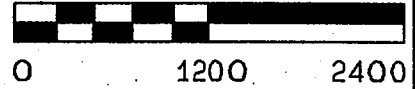
By: 
GEOMETRIX, LLC (Agent)

1... AMCU 23874

"B144" CLAIM

LOCATION OF THE B100 THROUGH B246 MILL SITE CLAIMS

SCALE 1" = 1200'

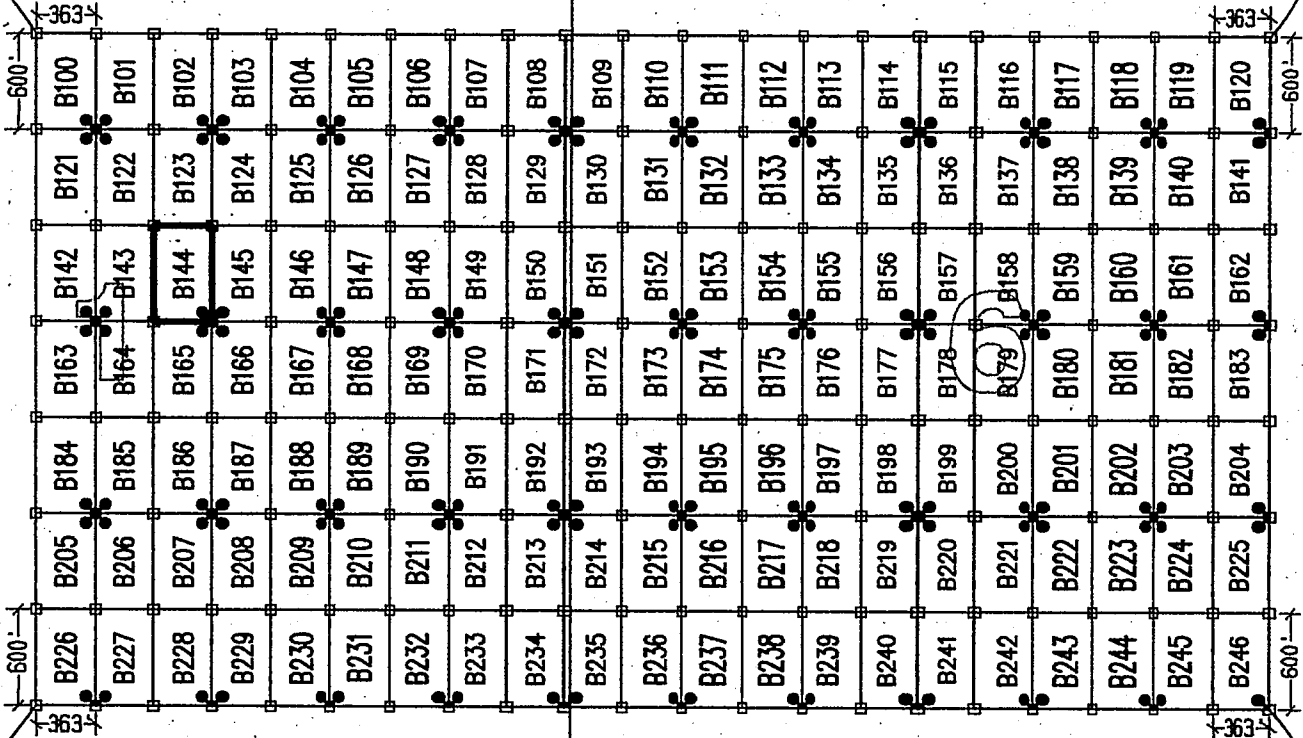


ALL CLAIMS ARE 600' IN LENGTH & 363' IN WIDTH
SITUATED IN SECTION 1 T12S-R6W, SECTION 6 T12S-R5W
PIMA COUNTY, ARIZONA

NW CORNER OF
SECTION 6 T12S-R5W
FOUND GLO BRASS
CAPPED IRON POST
0'S, 0'E

N.W. COR "B100"
760'S, 3300'W

N.E. COR "B120"
760'S, 4323'E



1 MILE
(APPROX)

S.W. COR "B226"
4960'S, 3300'W

S.E. COR "B246"
4960'S, 4323'E

LEGEND

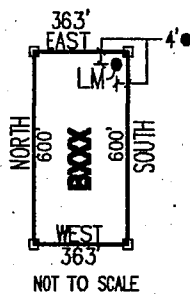
- INDICATES CORNER OF MILL SITE CLAIM.
SET 2"x2"x5' WOODEN POST (TYPICAL)
- INDICATES LOCATION MONUMENT SET 4' X 4' FROM CORNER OF MILL SITE CLAIM

LOCATORS:

FREEPORT-MCMORAN CORP.
333 N. CENTRAL AVE.
PHOENIX, AZ 85004

**FREEPORT-MCMORAN
COPPER & GOLD**

TYPICAL CLAIM DETAIL



PHOENIX, AZ
JUL 8 - 11 13
RECEIVED
AZ STATE OFFICE

LOCATED DURING THE MONTH
OF MAY, 2013

CLAIM STAKING PERFORMED BY:

GEOMETRIX LLC
LAND SURVEYING SERVICES
(828) 567-1800

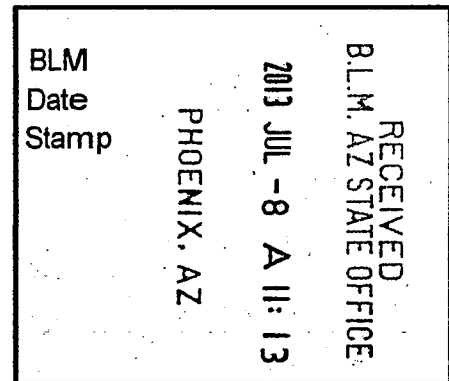
AS AGENTS FOR FREEPORT-MCMORAN CORP.

PHOENIX, AZ 85004

Return to:
Freeport-McMoRan Corp.
333 N Central Ave
Phoenix, AZ 85004

**LOCATION NOTICE FOR MILL SITE CLAIM
STATE OF ARIZONA, COUNTY OF PIMA**

NOTICE IS HEREBY GIVEN that the **B145** mill site claim has been located by:
Freeport-McMoRan Corp.,
whose current mailing address is: 333 N Central Ave
Phoenix, AZ 85004.



This mill site claim consists of approximately 5 acres.
The general course of this claim is **North to South** and it is situated in the Ajo Mining District, Pima County, Arizona. This claim is **600** feet in length and **363** feet in width. This claim is marked by five monuments, constructed of 2" x 2" wood posts extending 4' above the ground, one at each corner and one at the location monument for the claim.

The location monument on which the notice is posted is situated within:
Section 1, Township 12 South, Range 6 West, Gila and Salt River Meridian, Pima County, Arizona and this claim encompasses portions of the following quarter section(s), section(s), Township(s) and Range(s): **Northeast 1/4, Section 1, T12S-R6W, G&SRM, Pima County, Arizona.**

The location monument is set inside the **Southwest** corner of the claim, approximately 4' **East** of the **West** line of the claim and 4' **North** of the **South** line of the claim.

The locality of this claim with reference to some natural object or permanent monument and additional information (if any) concerning its locality is as follows:

The Northwest corner of this claim is 2211' West and 1960' South of the Northwest corner of Section 6, T12S-R5W.

The undersigned claims the ground as described above and set forth on the attached 1" = 1200' outline map. This claim is not intended to encroach on any private property or land that is not open for location.

Located, dated and posted on the ground this 14th day of May, 2013.

Freeport-McMoRan Corp. (Owner)

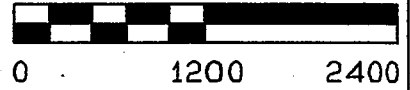
By: 
GEOMETRIX, LLC (Agent)

AHC 423075

"B145" CLAIM

LOCATION OF THE B100 THROUGH B246 MILL SITE CLAIMS

SCALE 1"=1200'

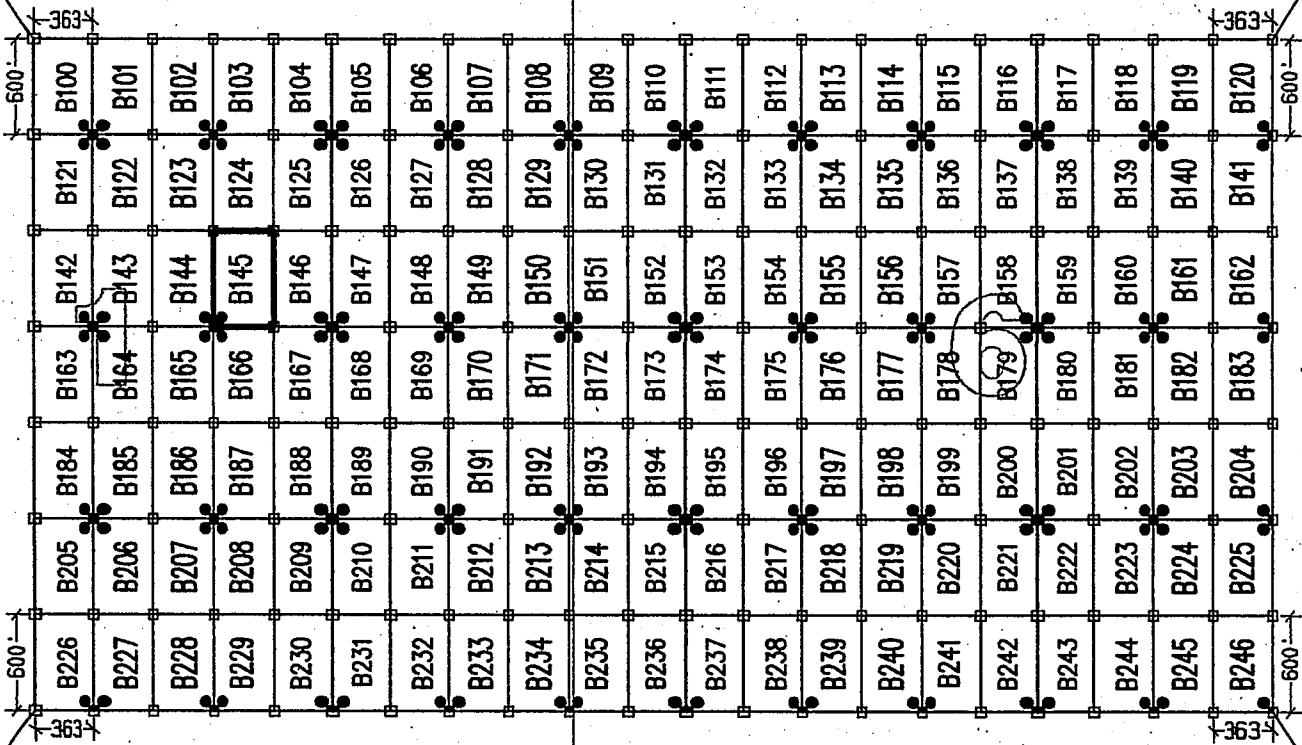


ALL CLAIMS ARE 600' IN LENGTH & 363' IN WIDTH
SITUATED IN SECTION 1 T12S-R6W, SECTION 6 T12S-R5W
PIMA COUNTY, ARIZONA

NW CORNER OF
SECTION 6 T12S-R5W
FOUND GLO BRASS
CAPPED IRON POST
0'S, 0'E

N.W. COR "B100"
760' S, 3300' W

N.E. COR "B120"
760' S, 4323' E



1 MILE (APPROX)

S.W. COR "B226"
4960' S, 3300' W

S.E. COR "B246"
4960' S, 4323' E

LEGEND

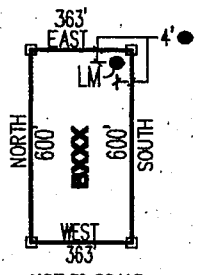
- INDICATES CORNER OF MILL SITE CLAIM. SET 2" X 2" X 5' WOODEN POST (TYPICAL)
- INDICATES LOCATION MONUMENT SET 4' X 4' FROM CORNER OF MILL SITE CLAIM

LOCATORS:

FREEPORT-MCMORAN CORP.
333 N. CENTRAL AVE.
PHOENIX, AZ 85004

Freeport-McMORAN
COPPER & GOLD

TYPICAL CLAIM DETAIL



NOT TO SCALE



RECEIVED
AZ STATE OFFICE
JUL - 8 - 11:13
PHOENIX, AZ

LOCATED DURING THE MONTH
OF MAY, 2013

CLAIM STAKING PERFORMED BY:



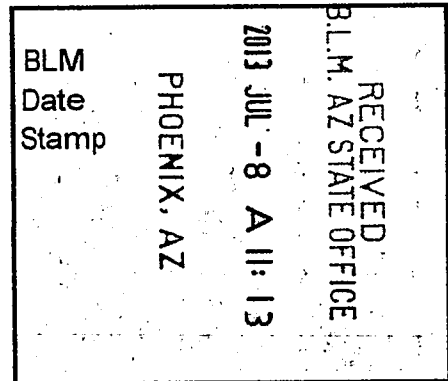
AS AGENTS FOR FREEPORT-MCMORAN CORP.

AMC173875

Return to:
Freeport-McMoRan Corp.
333 N Central Ave
Phoenix, AZ 85004

**LOCATION NOTICE FOR MILL SITE CLAIM
STATE OF ARIZONA, COUNTY OF PIMA**

NOTICE IS HEREBY GIVEN that the **B146** mill site claim has been located by:
Freeport-McMoRan Corp.,
whose current mailing address is: 333 N Central Ave
Phoenix, AZ 85004.



This mill site claim consists of approximately 5 acres. The general course of this claim is **North to South** and it is situated in the Ajo Mining District, Pima County, Arizona. This claim is **600** feet in length and **363** feet in width. This claim is marked by five monuments, constructed of 2" x 2" wood posts extending 4' above the ground, one at each corner and one at the location monument for the claim.

The location monument on which the notice is posted is situated within:
Section 1, Township 12 South, Range 6 West, Gila and Salt River Meridian, Pima County, Arizona and this claim encompasses portions of the following quarter section(s), section(s), Township(s) and Range(s): **Northeast 1/4, Section 1, T12S-R6W, G&SRM, Pima County, Arizona.**

The location monument is set inside the **Southeast** corner of the claim, approximately 4' **West** of the **East** line of the claim and 4' **North** of the **South** line of the claim.


The locality of this claim with reference to some natural object or permanent monument and additional information (if any) concerning its locality is as follows:

The Northwest corner of this claim is 1848' West and 1960' South of the Northwest corner of Section 6, T12S-R5W.

The undersigned claims the ground as described above and set forth on the attached 1" = 1200' outline map. This claim is not intended to encroach on any private property or land that is not open for location.

Located, dated and posted on the ground this 14th day of May, 2013.

Freeport-McMoRan Corp. (Owner)

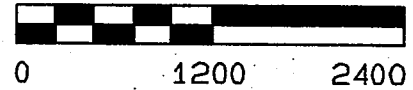
By: 
GEOMETRIX, LLC (Agent)

ANCU23876

"B146" CLAIM

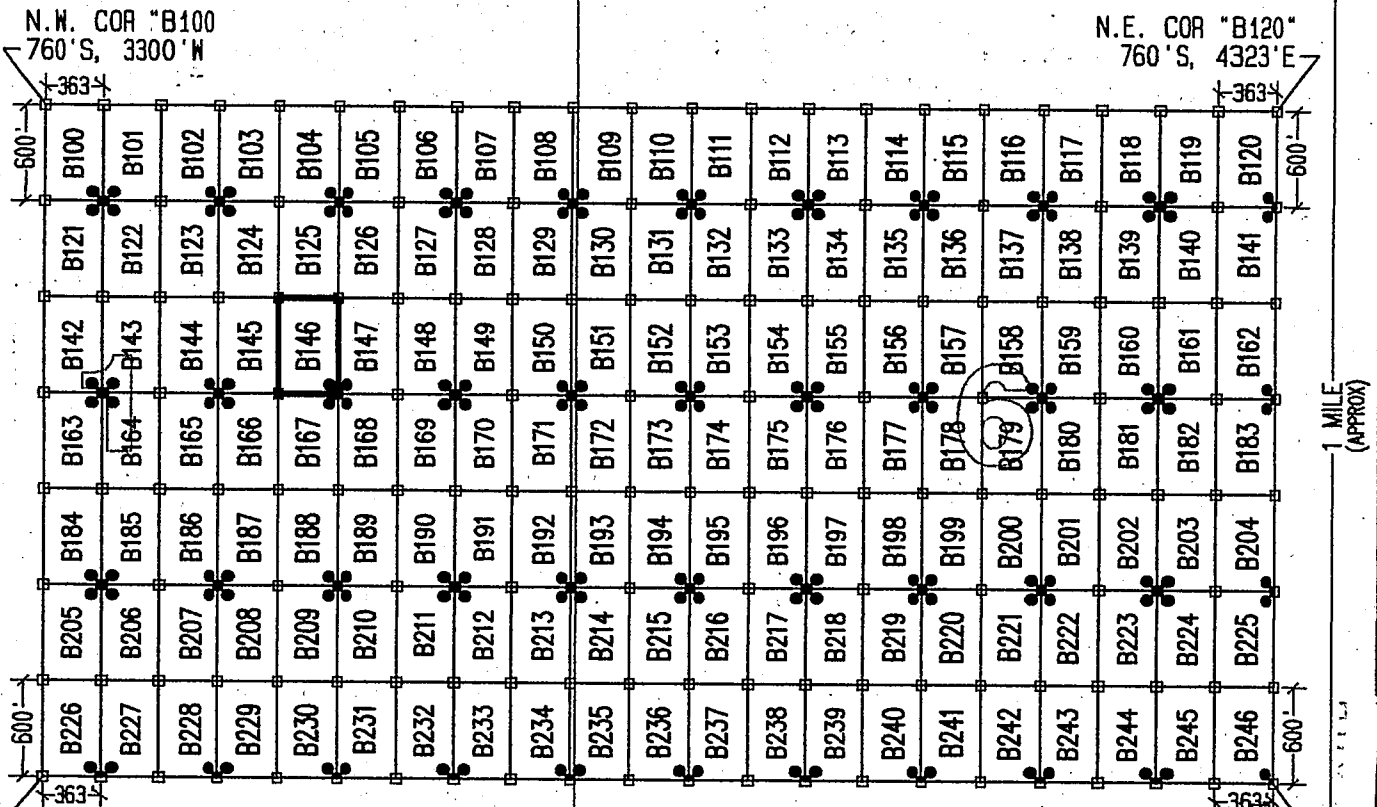
LOCATION OF THE B100 THROUGH B246 MILL SITE CLAIMS

SCALE 1"=1200'



ALL CLAIMS ARE 600' IN LENGTH & 363' IN WIDTH
SITUATED IN SECTION 1 T12S-R6W, SECTION 6 T12S-R5W
PIMA COUNTY, ARIZONA

NW CORNER OF
SECTION 6 T12S-R5W
FOUND GLO BRASS
CAPPED IRON POST
0'S, 0'E



1 MILE (APPROX)

LEGEND

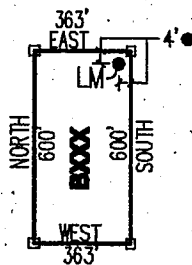
- INDICATES CORNER OF MILL SITE CLAIM. SET 2"X2"X5' WOODEN POST (TYPICAL)
- INDICATES LOCATION MONUMENT SET 4' X 4' FROM CORNER OF MILL SITE CLAIM

LOCATORS:

FREEPORT-MCMORAN CORP.
333 N. CENTRAL AVE.
PHOENIX, AZ 85004



TYPICAL CLAIM DETAIL




NOT TO SCALE



RECEIVED
PHOENIX, AZ
MAY 13 2013
AZ STATE OFFICE

LOCATED DURING THE MONTH
OF MAY, 2013

CLAIM STAKING PERFORMED BY:



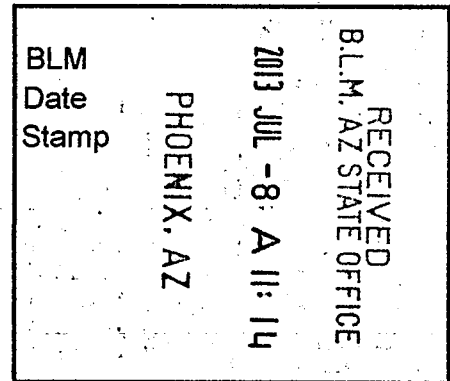
AS AGENTS FOR FREEPORT-MCMORAN CORP.

ANOR 23876

Return to:
Freeport-McMoRan Corp.
333 N Central Ave
Phoenix, AZ 85004

**LOCATION NOTICE FOR MILL SITE CLAIM
STATE OF ARIZONA, COUNTY OF PIMA**

NOTICE IS HEREBY GIVEN that the **B147** mill site claim has been located by:
Freeport-McMoRan Corp.,
whose current mailing address is: 333 N Central Ave
Phoenix, AZ 85004.



This mill site claim consists of approximately 5 acres.
The general course of this claim is **North to South** and it is situated in the Ajo Mining District, Pima County, Arizona. This claim is **600** feet in length and **363** feet in width. This claim is marked by five monuments, constructed of 2" x 2" wood posts extending 4' above the ground, one at each corner and one at the location monument for the claim.

The location monument on which the notice is posted is situated within:
Section 1, Township 12 South, Range 6 West, Gila and Salt River Meridian, Pima County, Arizona and this claim encompasses portions of the following quarter section(s), section(s), Township(s) and Range(s): **Northeast 1/4, Section 1, T12S-R6W, G&SRM, Pima County, Arizona.**

The location monument is set inside the **Southwest** corner of the claim, approximately 4' **East** of the **West** line of the claim and 4' **North** of the **South** line of the claim.

The locality of this claim with reference to some natural object or permanent monument and additional information (if any) concerning its locality is as follows:

The Northwest corner of this claim is 1485' West and 1960' South of the Northwest corner of Section 6, T12S-R5W.

The undersigned claims the ground as described above and set forth on the attached 1" = 1200' outline map. This claim is not intended to encroach on any private property or land that is not open for location.

Located, dated and posted on the ground this 14th day of May, 2013.

Freeport-McMoRan Corp. (Owner)

By: 
GEOMETRIX, LLC (Agent)

AMC 423831

"B147" CLAIM

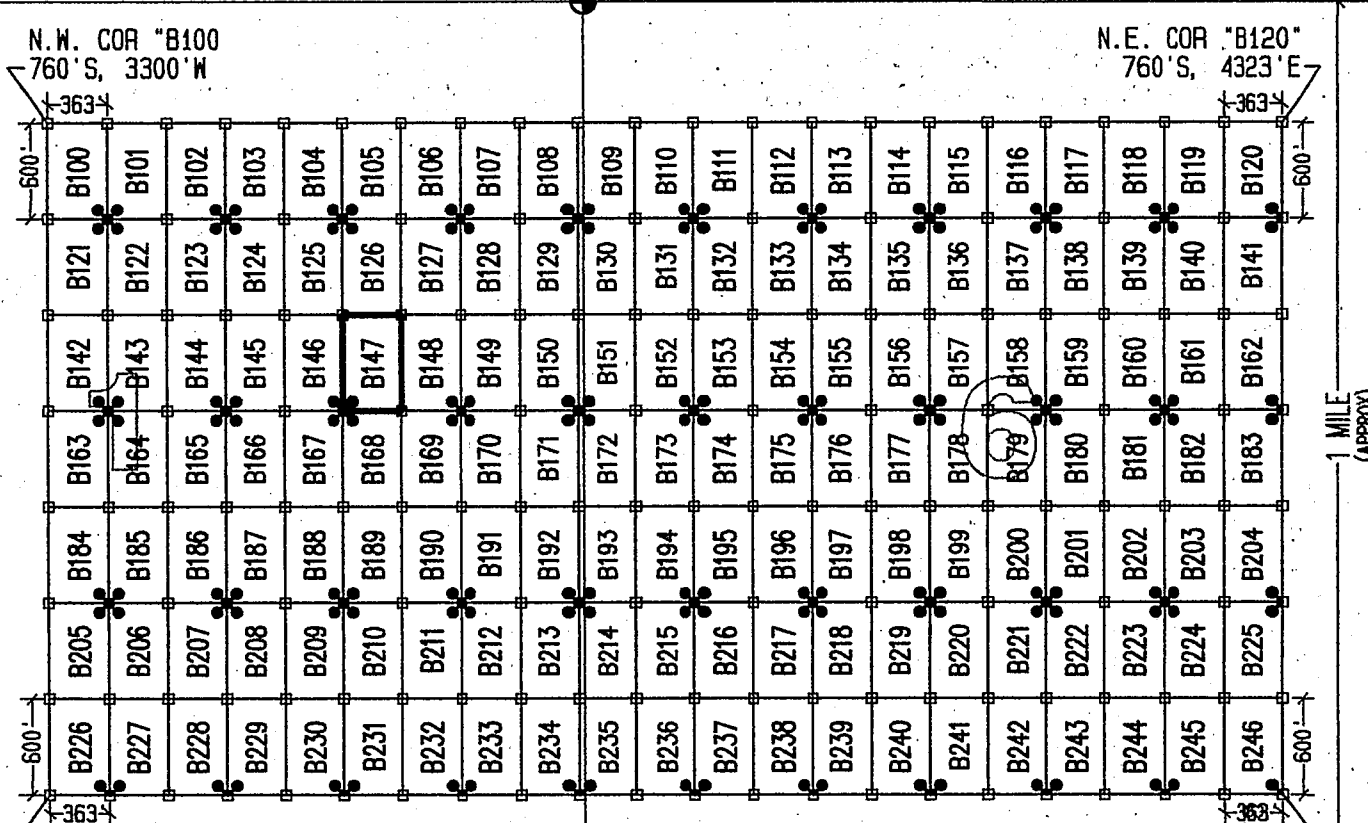
LOCATION OF THE B100 THROUGH B246 MILL SITE CLAIMS

SCALE 1"=1200'



ALL CLAIMS ARE 600' IN LENGTH & 363' IN WIDTH
SITUATED IN SECTION 1 T12S-R6W, SECTION 6 T12S-R5W
PIMA COUNTY, ARIZONA

NW CORNER OF
SECTION 6 T12S-R5W
FOUND GLO BRASS
CAPPED IRON POST
0'S, 0'E



LEGEND

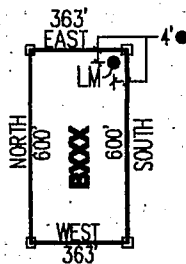
- INDICATES CORNER OF MILL SITE CLAIM. SET 2"x2"x5' WOODEN POST (TYPICAL)
- INDICATES LOCATION MONUMENT SET 4' X 4' FROM CORNER OF MILL SITE CLAIM

LOCATORS:


FREEPORT-MCMORAN CORP.
333 N. CENTRAL AVE.
PHOENIX, AZ 85004



TYPICAL CLAIM DETAIL



NOT TO SCALE



RECEIVED
PHOENIX, AZ
MAY 8 11:14
STATE OFFICE

LOCATED DURING THE MONTH
OF MAY, 2013

CLAIM STAKING PERFORMED BY:




AS AGENTS FOR FREEPORT-MCMORAN CORP.

A140423877

Return to:
Freeport-McMoRan Corp.
333 N Central Ave
Phoenix, AZ 85004

**LOCATION NOTICE FOR MILL SITE CLAIM
STATE OF ARIZONA, COUNTY OF PIMA**

NOTICE IS HEREBY GIVEN that the **B148** mill site claim has been located by:
Freeport-McMoRan Corp.,
whose current mailing address is: 333 N Central Ave
Phoenix, AZ 85004.



This mill site claim consists of approximately 5 acres. The general course of this claim is **North to South** and it is situated in the Ajo Mining District, Pima County, Arizona. This claim is **600** feet in length and **363** feet in width. This claim is marked by five monuments, constructed of 2" x 2" wood posts extending 4' above the ground, one at each corner and one at the location monument for the claim.

The location monument on which the notice is posted is situated within:
Section 1, Township 12 South, Range 6 West, Gila and Salt River Meridian, Pima County, Arizona and this claim encompasses portions of the following quarter section(s), section(s), Township(s) and Range(s): **Northeast ¼, Section 1, T12S-R6W, G&SRM, Pima County, Arizona.**

The location monument is set inside the **Southeast** corner of the claim, approximately 4' **West** of the **East** line of the claim and 4' **North** of the **South** line of the claim.

The locality of this claim with reference to some natural object or permanent monument and additional information (if any) concerning its locality is as follows:

The Northwest corner of this claim is 1122' West and 1960' South of the Northwest corner of Section 6, T12S-R5W.

The undersigned claims the ground as described above and set forth on the attached 1" = 1200' outline map. This claim is not intended to encroach on any private property or land that is not open for location.

Located, dated and posted on the ground this 14th day of May, 2013.

Freeport-McMoRan Corp. (Owner)

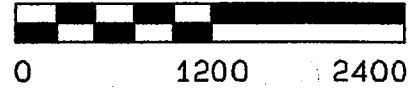
By: 
GEOMETRIX, LLC (Agent)

AMC 423878

"B148" CLAIM

LOCATION OF THE B100 THROUGH B246 MILL SITE CLAIMS

SCALE 1" = 1200'

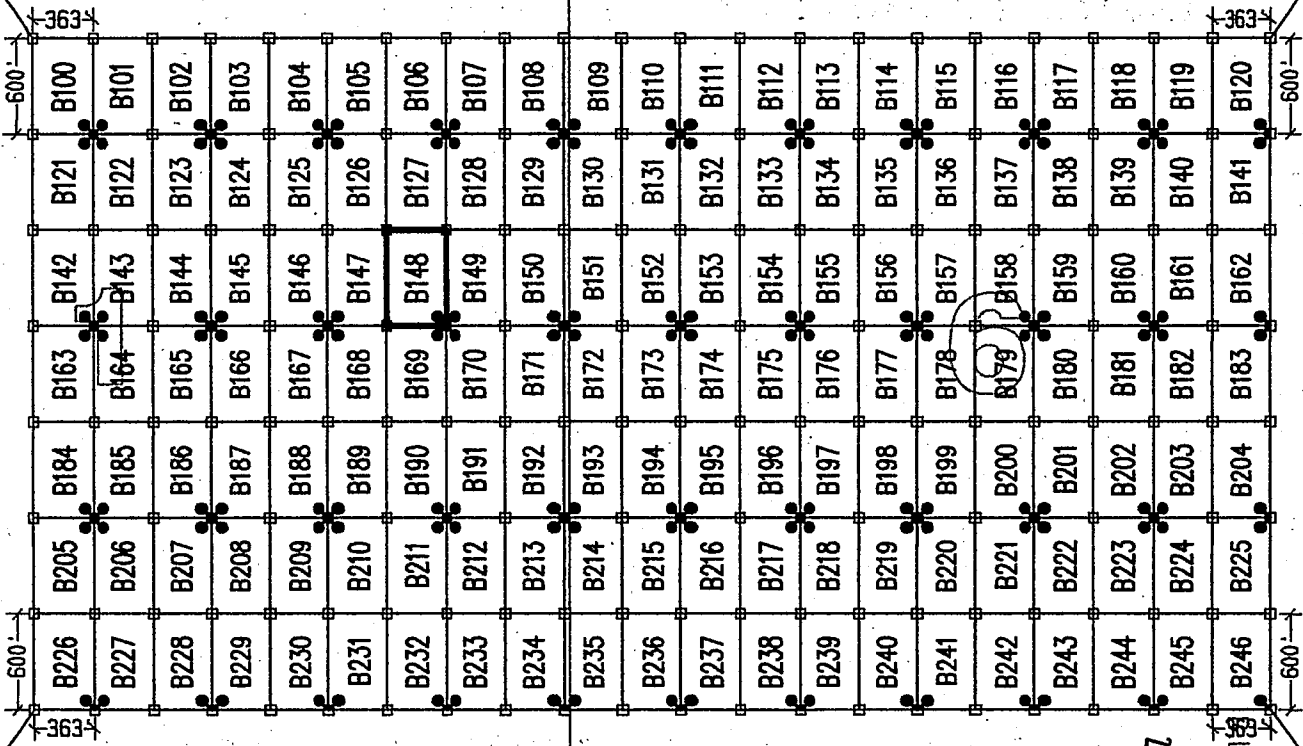


ALL CLAIMS ARE 600' IN LENGTH & 363' IN WIDTH
SITUATED IN SECTION 1 T12S-R6W, SECTION 6 T12S-R5W
PIMA COUNTY, ARIZONA

NW CORNER OF
SECTION 6 T12S-R5W
FOUND GLO BRASS
CAPPED IRON POST
0'S, 0'E

N.W. COR "B100"
760'S, 3300'W

N.E. COR "B120"
760'S, 4323'E



1 MILE (APPROX)

S.W. COR "B226"
4960'S, 3300'W

S.E. COR "B246"
4960'S, 4323'E

LEGEND

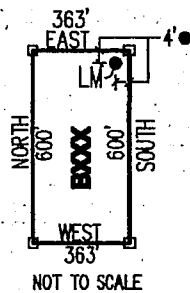
- INDICATES CORNER OF MILL SITE CLAIM.
SET 2"x2"x5' WOODEN POST (TYPICAL)
- INDICATES LOCATION MONUMENT SET 4' X 4' FROM CORNER OF MILL SITE CLAIM

LOCATORS:

FREEPORT-MCMORAN CORP.
333 N. CENTRAL AVE.
PHOENIX, AZ 85004

FREEPORT-MCMORAN
COPPER & GOLD

TYPICAL CLAIM DETAIL



PHOENIX, AZ
MAY 8 - 14 2013
RECEIVED
STATE OFFICE

LOCATED DURING THE MONTH
OF MAY, 2013

CLAIM STAKING PERFORMED BY:

GEOMETRIX LLC
LAND SURVEYING SERVICES
(228) 587-1800

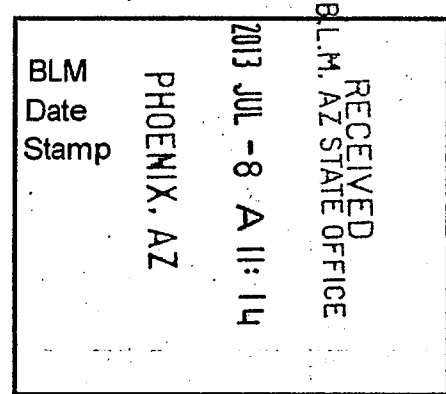
AS AGENTS FOR FREEPORT-MCMORAN CORP.

A110923878

Return to:
Freeport-McMoRan Corp.
333 N Central Ave
Phoenix, AZ 85004

**LOCATION NOTICE FOR MILL SITE CLAIM
STATE OF ARIZONA, COUNTY OF PIMA**

NOTICE IS HEREBY GIVEN that the **B149** mill site claim has been located by:
Freeport-McMoRan Corp.,
whose current mailing address is: 333 N Central Ave
Phoenix, AZ 85004.



This mill site claim consists of approximately 5 acres. The general course of this claim is **North to South** and it is situated in the Ajo Mining District, Pima County, Arizona. This claim is **600** feet in length and **363** feet in width. This claim is marked by five monuments, constructed of 2" x 2" wood posts extending 4' above the ground, one at each corner and one at the location monument for the claim.

The location monument on which the notice is posted is situated within:
Section 1, Township 12 South, Range 6 West, Gila and Salt River Meridian, Pima County, Arizona and this claim encompasses portions of the following quarter section(s), section(s), Township(s) and Range(s): **Northeast ¼, Section 1, T12S-R6W, G&SRM, Pima County, Arizona.**

The location monument is set inside the **Southwest** corner of the claim, approximately 4' **East** of the **West** line of the claim and 4' **North** of the **South** line of the claim.

The locality of this claim with reference to some natural object or permanent monument and additional information (if any) concerning its locality is as follows:

The Northwest corner of this claim is 759' West and 1960' South of the Northwest corner of Section 6, T12S-R5W.

The undersigned claims the ground as described above and set forth on the attached 1" = 1200' outline map. This claim is not intended to encroach on any private property or land that is not open for location.

Located, dated and posted on the ground this 14th day of May, 2013.

Freeport-McMoRan Corp. (Owner)

By: 
GEOMETRIX, LLC (Agent)

AM0423839

"B149" CLAIM

LOCATION OF THE B100 THROUGH B246 MILL SITE CLAIMS

SCALE 1"=1200'




ALL CLAIMS ARE 600' IN LENGTH & 363' IN WIDTH
SITUATED IN SECTION 1 T12S-R6W, SECTION 6 T12S-R5W
PIMA COUNTY, ARIZONA

NW CORNER OF
SECTION 6 T12S-R5W
FOUND GLO BRASS
CAPPED IRON POST
0'S, 0'E

N.W. COR "B100"
760'S, 3300'W

N.E. COR "B120"
760'S, 4323'E



1 MILE
(APPROX)

S.W. COR "B226"
4960'S, 3300'W

S.E. COR "B246"
4960'S, 4323'E

LEGEND

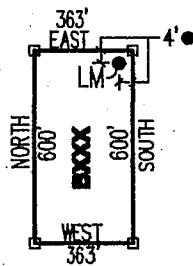
- INDICATES CORNER OF MILL SITE CLAIM.
SET 2" X 2" X 5' WOODEN POST (TYPICAL)
- INDICATES LOCATION MONUMENT SET 4' X 4' FROM CORNER OF MILL SITE CLAIM

LOCATORS:

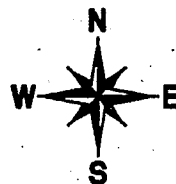
FREEPORT-MCMORAN CORP.
333 N. CENTRAL AVE.
PHOENIX, AZ 85004



TYPICAL CLAIM DETAIL



NOT TO SCALE



PHOENIX, AZ

JUL - 8 A 11: 14

RECEIVED
AZ STATE OFFICE

LOCATED DURING THE MONTH
OF MAY, 2013

CLAIM STAKING PERFORMED BY:




AS AGENTS FOR FREEPORT-MCMORAN CORP.

AMC423879

Return to:
Freeport-McMoRan Corp.
333 N Central Ave
Phoenix, AZ 85004

**LOCATION NOTICE FOR MILL SITE CLAIM
STATE OF ARIZONA, COUNTY OF PIMA**

NOTICE IS HEREBY GIVEN that the **B150** mill site claim has been located by:
Freeport-McMoRan Corp.,
whose current mailing address is: 333 N Central Ave
Phoenix, AZ 85004.



This mill site claim consists of approximately 5 acres.
The general course of this claim is **North to South** and it is situated in the Ajo Mining District, Pima County, Arizona. This claim is **600** feet in length and **363** feet in width. This claim is marked by five monuments, constructed of 2" x 2" wood posts extending 4' above the ground, one at each corner and one at the location monument for the claim.

The location monument on which the notice is posted is situated within:
Section 1, Township 12 South, Range 6 West, Gila and Salt River Meridian, Pima County, Arizona and this claim encompasses portions of the following quarter section(s), section(s), Township(s) and Range(s): **Northeast 1/4, Section 1, T12S-R6W, G&SRM, Pima County, Arizona.**

The location monument is set inside the **Southeast** corner of the claim, approximately 4' **West** of the **East** line of the claim and 4' **North** of the **South** line of the claim.

The locality of this claim with reference to some natural object or permanent monument and additional information (if any) concerning its locality is as follows:

The Northwest corner of this claim is 396' West and 1960' South of the Northwest corner of Section 6, T12S-R5W.

The undersigned claims the ground as described above and set forth on the attached 1" = 1200' outline map. This claim is not intended to encroach on any private property or land that is not open for location.

Located, dated and posted on the ground this 14th day of May, 2013.

Freeport-McMoRan Corp. (Owner)

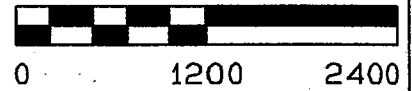
By: 
GEOMETRIX, LLC (Agent)

AMC423300

"B150" CLAIM

LOCATION OF THE B100 THROUGH B246 MILL SITE CLAIMS

SCALE 1"=1200'

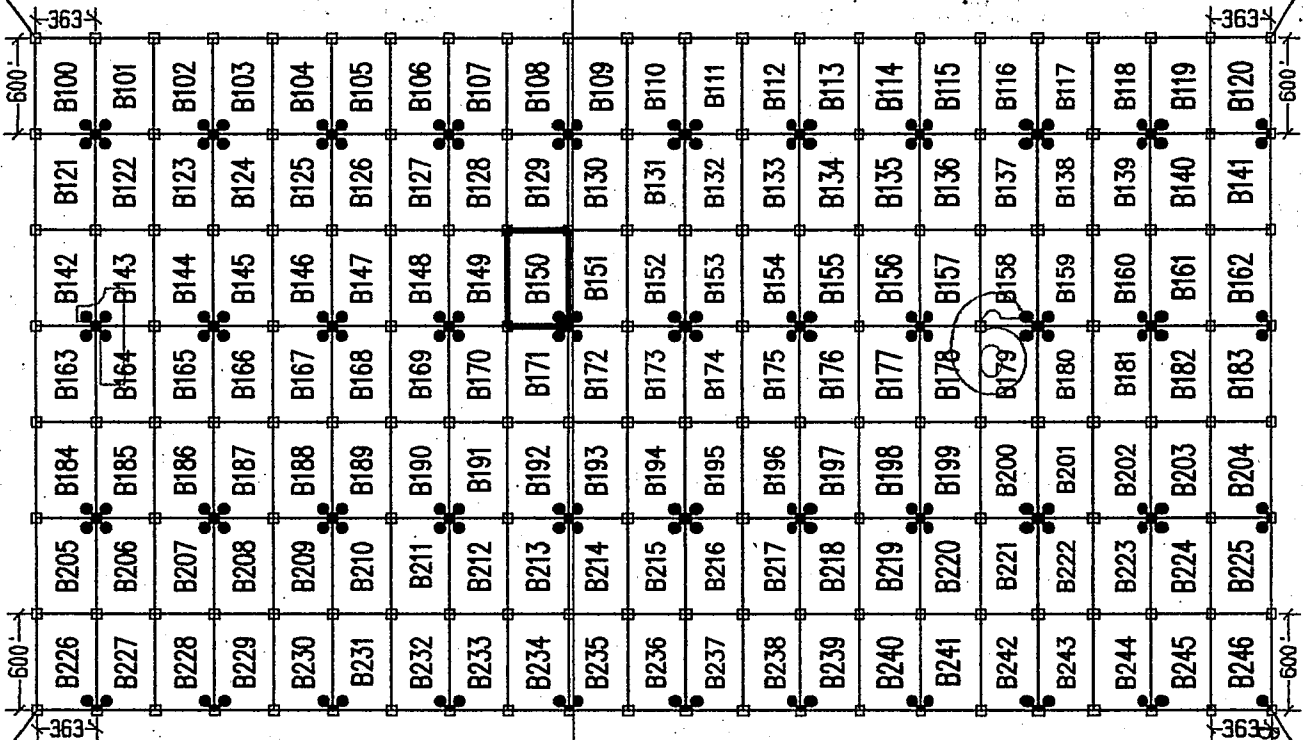


ALL CLAIMS ARE 600' IN LENGTH & 363' IN WIDTH
SITUATED IN SECTION 1 T12S-R6W, SECTION 6 T12S-R5W
PIMA COUNTY, ARIZONA

NW CORNER OF
SECTION 6 T12S-R5W
FOUND GLO BRASS
CAPPED IRON POST
0'S, 0'E

N.W. COR "B100"
760'S, 3300'W

N.E. COR "B120"
760'S, 4323'E



1 MILE
(APPROX)

S.W. COR "B226"
4960'S, 3300'W

LEGEND

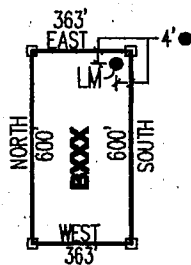
- INDICATES CORNER OF MILL SITE CLAIM. SET 2"x2"x5' WOODEN POST (TYPICAL)
- INDICATES LOCATION MONUMENT SET 4' X 4' FROM CORNER OF MILL SITE CLAIM

LOCATORS:


FREPORT-MCMORAN CORP.
333 N. CENTRAL AVE.
PHOENIX, AZ 85004



TYPICAL CLAIM DETAIL




NOT TO SCALE



RECEIVED
ARIZONA STATE OFFICE
MAY 8 2013
PHOENIX, AZ

LOCATED DURING THE MONTH
OF MAY, 2013

CLAIM STAKING PERFORMED BY:




AS AGENTS FOR FREPORT-MCMORAN CORP.

ARJ023080

Return to:
Freeport-McMoRan Corp.
333 N Central Ave
Phoenix, AZ 85004

**LOCATION NOTICE FOR MILL SITE CLAIM
STATE OF ARIZONA, COUNTY OF PIMA**

NOTICE IS HEREBY GIVEN that the **B151** mill site claim has been located by:
Freeport-McMoRan Corp.,
whose current mailing address is: 333 N Central Ave
Phoenix, AZ 85004.



This mill site claim consists of approximately 5 acres. The general course of this claim is **North to South** and it is situated in the Ajo Mining District, Pima County, Arizona. This claim is **600** feet in length and **363** feet in width. This claim is marked by five monuments, constructed of 2" x 2" wood posts extending 4' above the ground, one at each corner and one at the location monument for the claim.

The location monument on which the notice is posted is situated within:
Section 1, Township 12 South, Range 6 West, Gila and Salt River Meridian, Pima County, Arizona and this claim encompasses portions of the following quarter section(s), section(s), Township(s) and Range(s): **Northwest ¼, Section 6, T12S-R5W & Northeast ¼, Section 1, T12S-R6W, G&SRM, Pima County, Arizona.**

The location monument is set inside the **Southwest** corner of the claim, approximately 4' **East** of the **West** line of the claim and 4' **North** of the **South** line of the claim.


The locality of this claim with reference to some natural object or permanent monument and additional information (if any) concerning its locality is as follows:

The Northwest corner of this claim is 33' West and 1960' South of the Northwest corner of Section 6, T12S-R5W.

The undersigned claims the ground as described above and set forth on the attached 1" = 1200' outline map. This claim is not intended to encroach on any private property or land that is not open for location.

Located, dated and posted on the ground this 14th day of May, 2013.

Freeport-McMoRan Corp. (Owner)

By: 
GEOMETRIX, LLC (Agent)

AMC 423881

"B151" CLAIM

LOCATION OF THE B100 THROUGH B246 MILL SITE CLAIMS

SCALE 1" = 1200'

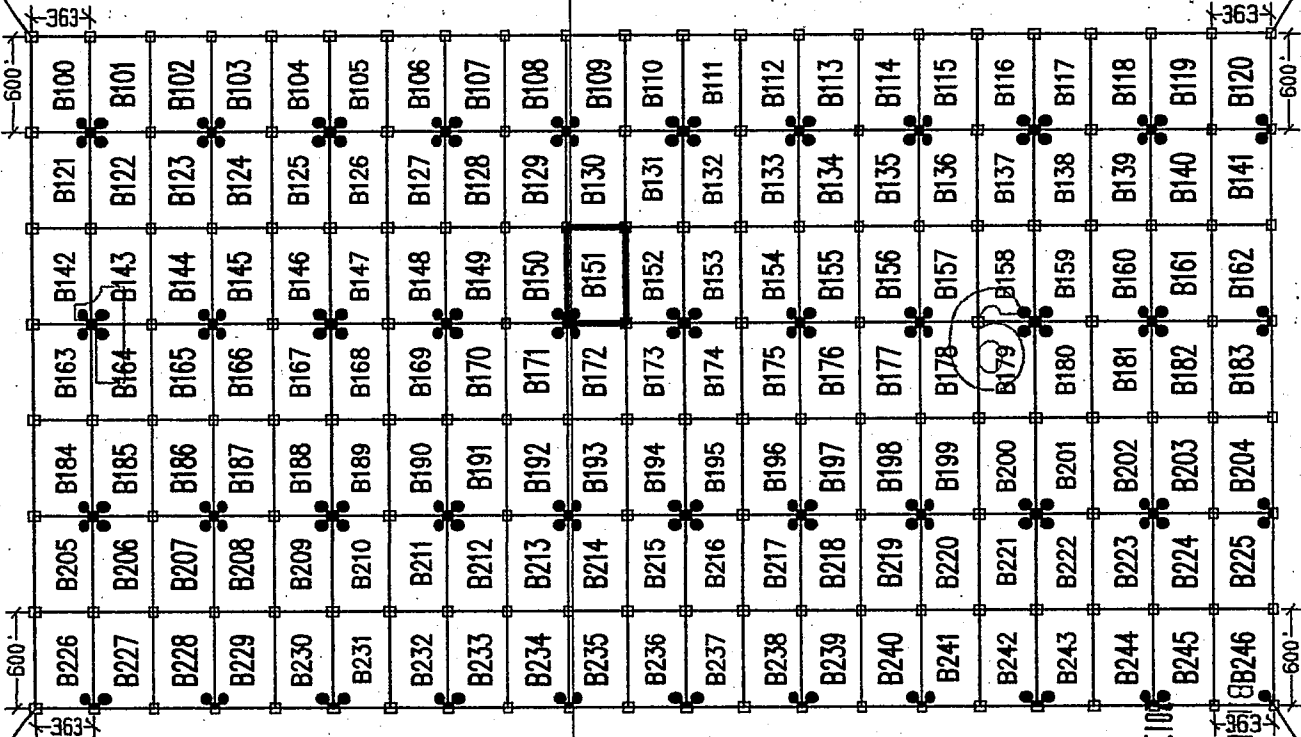


ALL CLAIMS ARE 600' IN LENGTH & 363' IN WIDTH
SITUATED IN SECTION 1 T12S-R6W, SECTION 6 T12S-R5W
PIMA COUNTY, ARIZONA

NW CORNER OF
SECTION 6 T12S-R5W
FOUND GLO BRASS
CAPPED IRON POST
0'S, 0'E

N.W. COR "B100"
760'S, 3300'W

N.E. COR "B120"
760'S, 4323'E



1 MILE (APPROX)

S.W. COR "B226"
4960'S, 3300'W

LEGEND

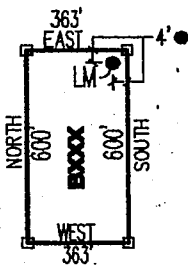
- INDICATES CORNER OF MILL SITE CLAIM. SET 2" X 2" X 5' WOODEN POST (TYPICAL)
- INDICATES LOCATION MONUMENT SET 4' X 4' FROM CORNER OF MILL SITE CLAIM

LOCATORS:

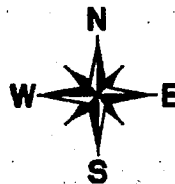
FREEPORT-MCMORAN CORP.
333 N. CENTRAL AVE.
PHOENIX, AZ 85004

FREEPORT-McMORAN
COPPER & GOLD

TYPICAL CLAIM DETAIL



NOT TO SCALE



PHOENIX, AZ

RECEIVED
STATE OFFICE
JUN 8 11:14 AM '13

LOCATED DURING THE MONTH
OF MAY, 2013

CLAIM STAKING PERFORMED BY:

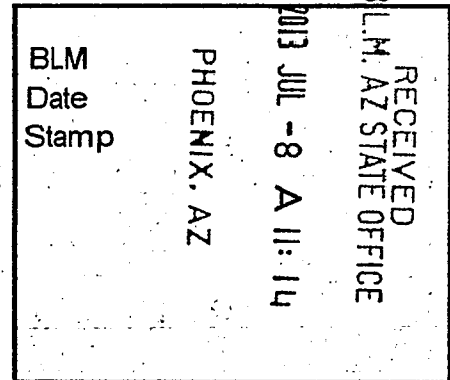
GEOMETRIX LLC
LAND SURVEYING SERVICES
(228) 587-1800

AS AGENTS FOR FREEPORT-MCMORAN CORP.

Return to:
Freeport-McMoRan Corp.
333 N Central Ave
Phoenix, AZ 85004

**LOCATION NOTICE FOR MILL SITE CLAIM
STATE OF ARIZONA, COUNTY OF PIMA**

NOTICE IS HEREBY GIVEN that the **B152** mill site claim has been located by:
Freeport-McMoRan Corp.,
whose current mailing address is: 333 N Central Ave
Phoenix, AZ 85004.



This mill site claim consists of approximately 5 acres. The general course of this claim is **North to South** and it is situated in the Ajo Mining District, Pima County, Arizona. This claim is **600** feet in length and **363** feet in width. This claim is marked by five monuments, constructed of 2" x 2" wood posts extending 4' above the ground, one at each corner and one at the location monument for the claim.

The location monument on which the notice is posted is situated within:
Section 6, Township 12 South, Range 5 West, Gila and Salt River Meridian, Pima County, Arizona and this claim encompasses portions of the following quarter section(s), section(s), Township(s) and Range(s): **Northwest ¼, Section 6, T12S-R5W, G&SRM, Pima County, Arizona.**

The location monument is set inside the **Southeast** corner of the claim, approximately 4' **West** of the **East** line of the claim and 4' **North** of the **South** line of the claim.

The locality of this claim with reference to some natural object or permanent monument and additional information (if any) concerning its locality is as follows:

The Northwest corner of this claim is 330' East and 1960' South of the Northwest corner of Section 6, T12S-R5W.

The undersigned claims the ground as described above and set forth on the attached 1" = 1200' outline map. This claim is not intended to encroach on any private property or land that is not open for location.

Located, dated and posted on the ground this 14th day of May, 2013.

Freeport-McMoRan Corp. (Owner)

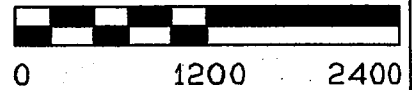
By: 
GEOMETRIX, LLC (Agent)

AMC#23882

"B152" CLAIM

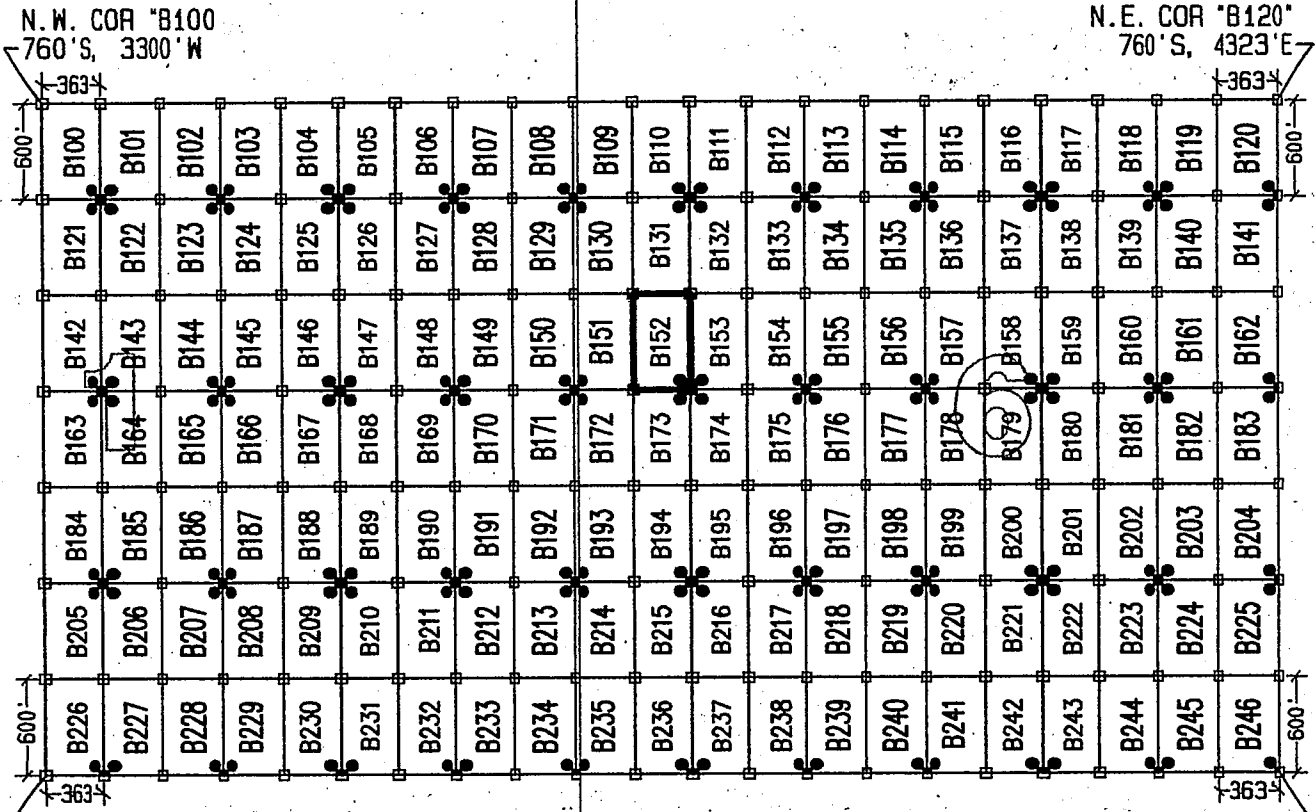
LOCATION OF THE B100 THROUGH B246 MILL SITE CLAIMS

SCALE 1" = 1200'



ALL CLAIMS ARE 600' IN LENGTH & 363' IN WIDTH
SITUATED IN SECTION 1 T12S-R6W, SECTION 6 T12S-R5W
PIMA COUNTY, ARIZONA

NW CORNER OF
SECTION 6 T12S-R5W
FOUND GLO BRASS
CAPPED IRON POST
0'S, 0'E



1 MILE
(APPROX)

LEGEND

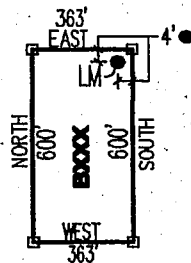
- INDICATES CORNER OF MILL SITE CLAIM. SET 2"X2"X5' WOODEN POST (TYPICAL)
- INDICATES LOCATION MONUMENT SET 4' X 4' FROM CORNER OF MILL SITE CLAIM

LOCATORS:


FREEPORT-MCMORAN CORP.
333 N. CENTRAL AVE.
PHOENIX, AZ 85004

FREEPORT-MCMORAN
COPPER & GOLD

TYPICAL CLAIM DETAIL



NOT TO SCALE



RECEIVED
AZ STATE OFFICE
PHOENIX, AZ
JUL - 8 - 11 A 11:11
S.E. COR 'B246'
4960'S, 4323'E

LOCATED DURING THE MONTH
OF MAY, 2013

CLAIM STAKING PERFORMED BY:

GEOMETRIX LLC
LAND SURVEYING SERVICES
(602) 567-1900

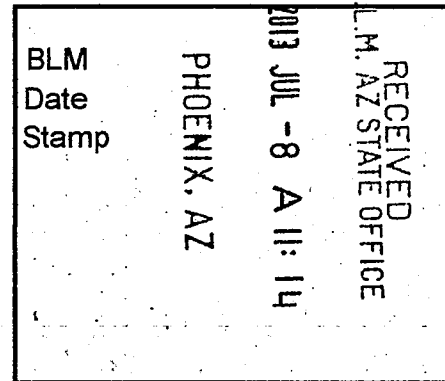
AS AGENTS FOR FREEPORT-MCMORAN CORP.

...AUG1423887

Return to:
Freeport-McMoRan Corp.
333 N Central Ave
Phoenix, AZ 85004

**LOCATION NOTICE FOR MILL SITE CLAIM
STATE OF ARIZONA, COUNTY OF PIMA**

NOTICE IS HEREBY GIVEN that the **B153** mill site claim has been located by:
Freeport-McMoRan Corp.,
whose current mailing address is: 333 N Central Ave
Phoenix, AZ 85004.



This mill site claim consists of approximately 5 acres.
The general course of this claim is **North to South** and it is situated in the Ajo Mining District, Pima County, Arizona. This claim is **600** feet in length and **363** feet in width. This claim is marked by five monuments, constructed of 2" x 2" wood posts extending 4' above the ground, one at each corner and one at the location monument for the claim.

The location monument on which the notice is posted is situated within:
Section 6, Township 12 South, Range 5 West, Gila and Salt River Meridian, Pima County, Arizona and this claim encompasses portions of the following quarter section(s), section(s), Township(s) and Range(s): **Northwest 1/4, Section 6, T12S-R5W, G&SRM, Pima County, Arizona.**

The location monument is set inside the **Southwest** corner of the claim, approximately 4' **East** of the **West** line of the claim and 4' **North** of the **South** line of the claim.

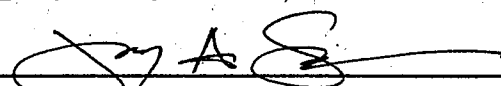
The locality of this claim with reference to some natural object or permanent monument and additional information (if any) concerning its locality is as follows:

The Northwest corner of this claim is 693' East and 1960' South of the Northwest corner of Section 6, T12S-R5W.

The undersigned claims the ground as described above and set forth on the attached 1" = 1200' outline map. This claim is not intended to encroach on any private property or land that is not open for location.

Located, dated and posted on the ground this 14th day of May, 2013.

Freeport-McMoRan Corp. (Owner)

By: 
GEOMETRIX, LLC (Agent)

AHC423883

"B153" CLAIM

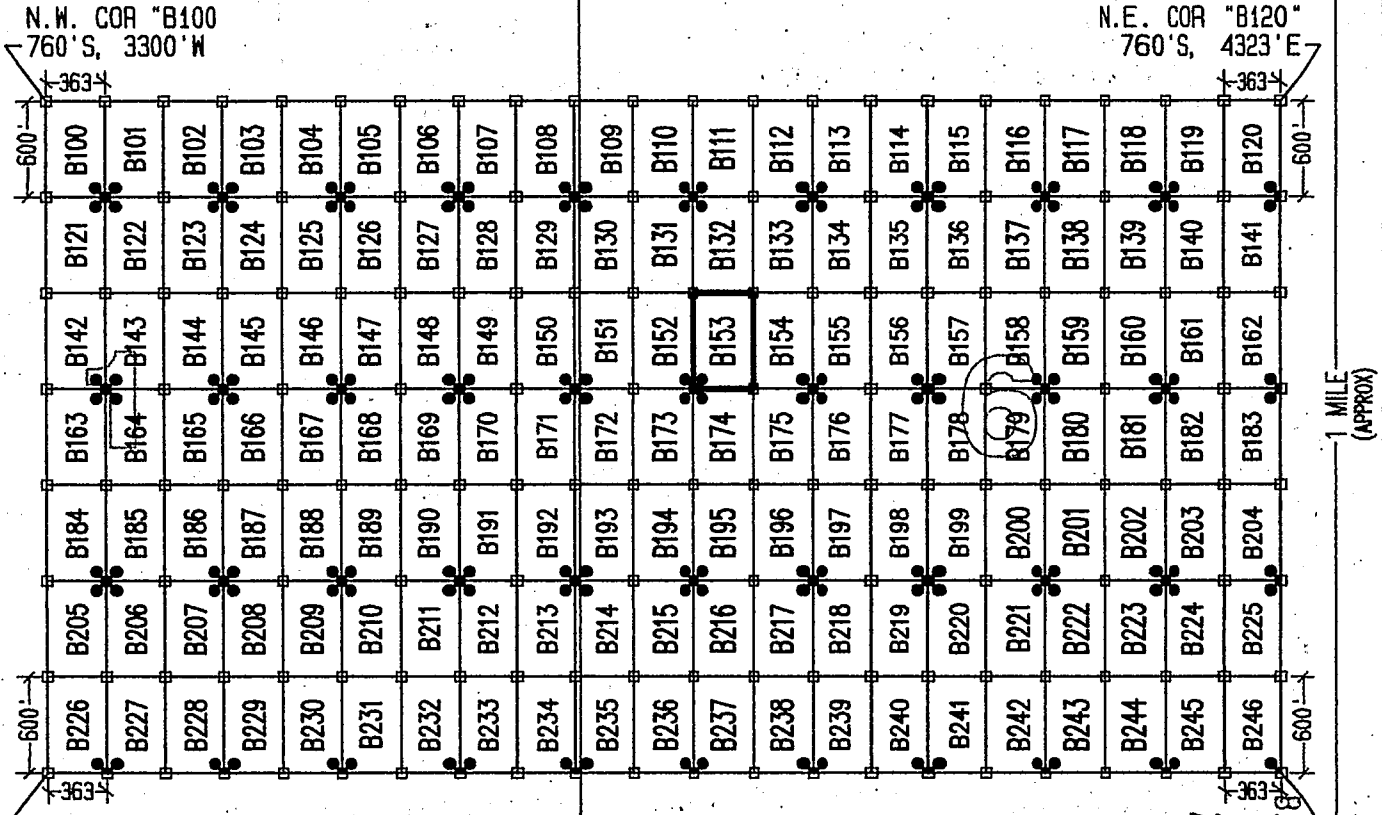
LOCATION OF THE B100 THROUGH B246 MILL SITE CLAIMS

SCALE 1" = 1200'



ALL CLAIMS ARE 600' IN LENGTH & 363' IN WIDTH
SITUATED IN SECTION 1 T12S-R6W, SECTION 6 T12S-R5W
PIMA COUNTY, ARIZONA

NW CORNER OF
SECTION 6 T12S-R5W
FOUND GLO BRASS
CAPPED IRON POST
0'S, 0'E



LEGEND

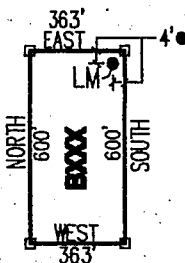
- INDICATES CORNER OF MILL SITE CLAIM.
SET 2"x2"x5' WOODEN POST (TYPICAL)
- INDICATES LOCATION MONUMENT SET 4' X 4' FROM CORNER OF MILL SITE CLAIM

LOCATORS:

FREEPORT-MCMORAN CORP.
333 N. CENTRAL AVE.
PHOENIX, AZ 85004

**FREEPORT-MCMORAN
COPPER & GOLD**

TYPICAL CLAIM DETAIL



NOT TO SCALE



RECEIVED
AZ STATE OFFICE
MAY 8 2013
PHOENIX, AZ

LOCATED DURING THE MONTH
OF MAY, 2013

CLAIM STAKING PERFORMED BY:




AS AGENTS FOR FREEPORT-MCMORAN CORP.

AN0423002

Return to:
Freeport-McMoRan Corp.
333 N Central Ave
Phoenix, AZ 85004

**LOCATION NOTICE FOR MILL SITE CLAIM
STATE OF ARIZONA, COUNTY OF PIMA**

NOTICE IS HEREBY GIVEN that the **B154** mill site claim has been located by:
Freeport-McMoRan Corp.,
whose current mailing address is: 333 N Central Ave
Phoenix, AZ 85004.



This mill site claim consists of approximately 5 acres.
The general course of this claim is **North to South** and it is situated in the Ajo Mining District, Pima County, Arizona. This claim is **600** feet in length and **363** feet in width. This claim is marked by five monuments, constructed of 2" x 2" wood posts extending 4' above the ground, one at each corner and one at the location monument for the claim.

The location monument on which the notice is posted is situated within:
Section 6, Township 12 South, Range 5 West, Gila and Salt River Meridian, Pima County, Arizona and this claim encompasses portions of the following quarter section(s), section(s), Township(s) and Range(s): **Northwest 1/4, Section 6, T12S-R5W, G&SRM, Pima County, Arizona.**

The location monument is set inside the **Southeast** corner of the claim, approximately 4' **West** of the **East** line of the claim and 4' **North** of the **South** line of the claim.

The locality of this claim with reference to some natural object or permanent monument and additional information (if any) concerning its locality is as follows:

The Northwest corner of this claim is 1056' East and 1960' South of the Northwest corner of Section 6, T12S-R5W.

The undersigned claims the ground as described above and set forth on the attached 1" = 1200' outline map. This claim is not intended to encroach on any private property or land that is not open for location.

Located, dated and posted on the ground this 14th day of May, 2013.

Freeport-McMoRan Corp. (Owner)

By: 
GEOMETRIX, LLC (Agent)

AMC 2388

"B154" CLAIM

LOCATION OF THE B100 THROUGH B246 MILL SITE CLAIMS

SCALE 1"=1200'




ALL CLAIMS ARE 600' IN LENGTH & 363' IN WIDTH
SITUATED IN SECTION 1 T12S-R6W, SECTION 6 T12S-R5W
PIMA COUNTY, ARIZONA

NW CORNER OF
SECTION 6 T12S-R5W
FOUND GLO BRASS
CAPPED IRON POST
0'S, 0'E

N.W. COR "B100"
760'S, 3300'W

N.E. COR "B120"
760'S, 4323'E



1 MILE
(APPROX)

S.W. COR "B226"
4960'S, 3300'W

S.E. COR "B246"
4960'S, 4323'E

LEGEND

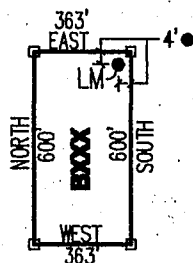
- INDICATES CORNER OF MILL SITE CLAIM. SET 2"x2"x5' WOODEN POST (TYPICAL)
- INDICATES LOCATION MONUMENT SET 4' X 4' FROM CORNER OF MILL SITE CLAIM

LOCATORS:


FREEPORT-MCMORAN CORP.
333 N. CENTRAL AVE.
PHOENIX, AZ 85004

FREEPORT-MCMORAN
COPPER & GOLD

TYPICAL CLAIM DETAIL



NOT TO SCALE



PHOENIX, AZ

2013 JUL - 8 11:14

RECEIVED
AZ STATE OFFICE

LOCATED DURING THE MONTH
OF MAY, 2013

CLAIM STAKING PERFORMED BY:

GEOMETRIX LLC
LAND SURVEYING SERVICES
(828) 667-1800

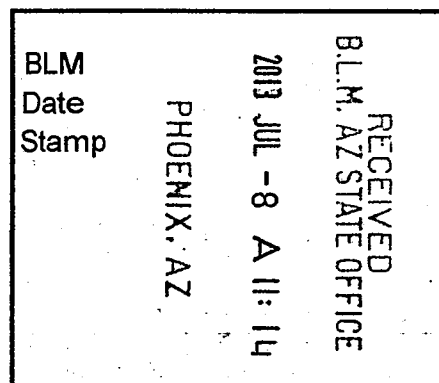
AS AGENTS FOR FREEPORT-MCMORAN CORP.

AMC0123884

Return to:
Freeport-McMoRan Corp.
333 N Central Ave
Phoenix, AZ 85004

**LOCATION NOTICE FOR MILL SITE CLAIM
STATE OF ARIZONA, COUNTY OF PIMA**

NOTICE IS HEREBY GIVEN that the **B155** mill site claim has been located by:
Freeport-McMoRan Corp.,
whose current mailing address is: 333 N Central Ave
Phoenix, AZ 85004.



This mill site claim consists of approximately 5 acres.
The general course of this claim is **North to South** and it is situated in the Ajo Mining District, Pima County, Arizona. This claim is **600** feet in length and **363** feet in width. This claim is marked by five monuments, constructed of 2" x 2" wood posts extending 4' above the ground, one at each corner and one at the location monument for the claim.

The location monument on which the notice is posted is situated within:
Section 6, Township 12 South, Range 5 West, Gila and Salt River Meridian, Pima County, Arizona and this claim encompasses portions of the following quarter section(s), section(s), Township(s) and Range(s): **Northwest ¼, Section 6, T12S-R5W, G&SRM, Pima County, Arizona.**

The location monument is set inside the **Southwest** corner of the claim, approximately 4' **East** of the **West** line of the claim and 4' **North** of the **South** line of the claim.

The locality of this claim with reference to some natural object or permanent monument and additional information (if any) concerning its locality is as follows:

The Northwest corner of this claim is 1419' East and 1960' South of the Northwest corner of Section 6, T12S-R5W.

The undersigned claims the ground as described above and set forth on the attached 1" = 1200' outline map. This claim is not intended to encroach on any private property or land that is not open for location.

Located, dated and posted on the ground this 14th day of May, 2013.

Freeport-McMoRan Corp. (Owner)

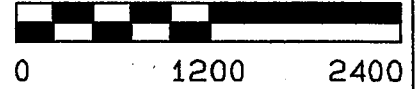
By: 
GEOMETRIX, LLC (Agent)

AMC423895

"B155" CLAIM

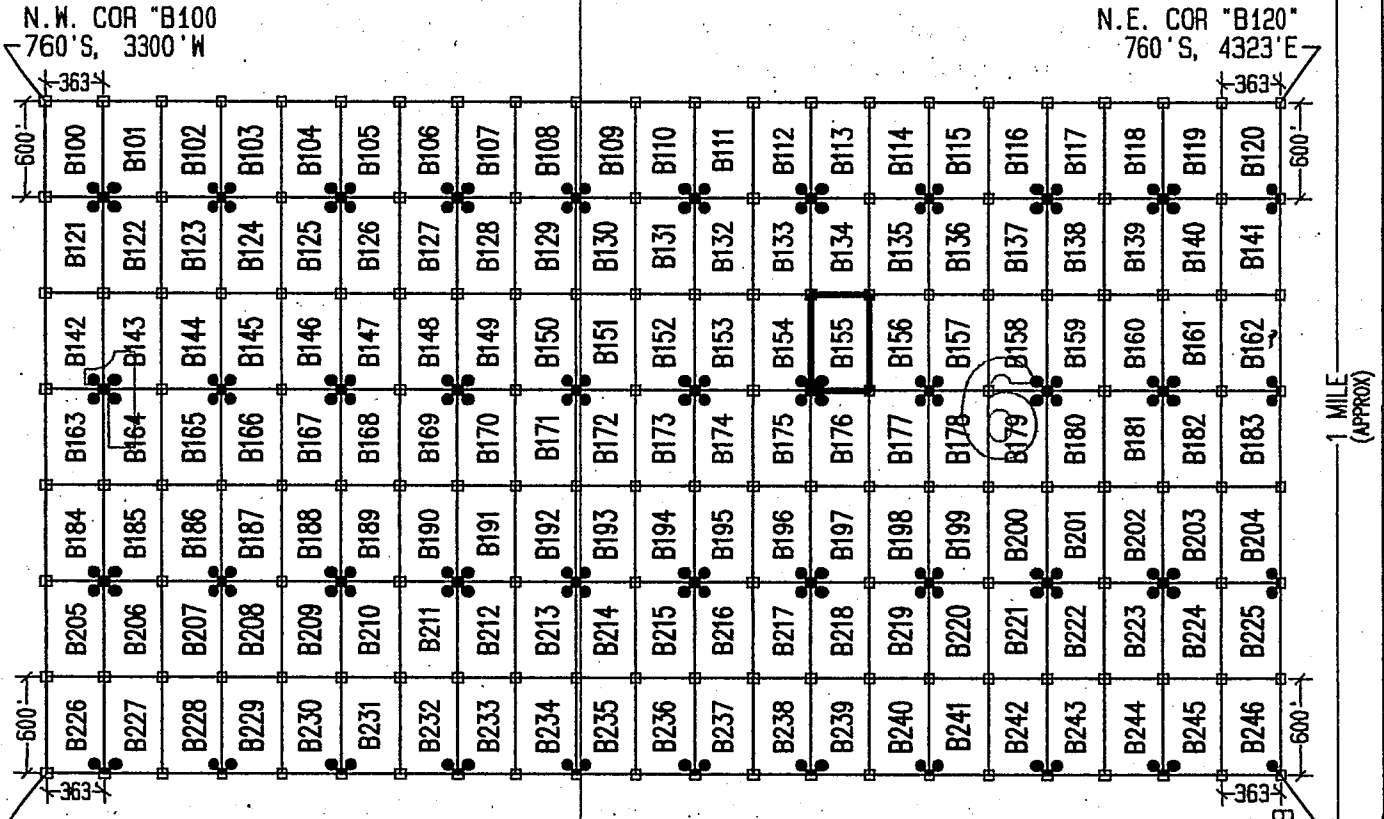
LOCATION OF THE B100 THROUGH B246 MILL SITE CLAIMS

SCALE 1"=1200'



ALL CLAIMS ARE 600' IN LENGTH & 363' IN WIDTH
SITUATED IN SECTION 1 T12S-R6W, SECTION 6 T12S-R5W
PIMA COUNTY, ARIZONA

NW CORNER OF
SECTION 6 T12S-R5W
FOUND GLO BRASS
CAPPED IRON POST
0'S, 0'E



LEGEND


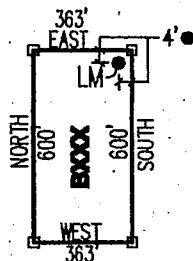
- INDICATES CORNER OF MILL SITE CLAIM.
SET 2"X2"X5' WOODEN POST (TYPICAL)
- INDICATES LOCATION MONUMENT SET 4' X 4' FROM CORNER OF MILL SITE CLAIM

LOCATORS:

FREEPORT-MCMORAN CORP.
333 N. CENTRAL AVE.
PHOENIX, AZ 85004

FREEPORT-McMORAN
COPPER & GOLD

TYPICAL CLAIM DETAIL



RECEIVED
AZ STATE OFFICE
PHOENIX, AZ
JUL - 8 11:14

LOCATED DURING THE MONTH
OF MAY, 2013

CLAIM STAKING PERFORMED BY:

GEOMETRIX LLC
LAND SURVEYING SERVICES
(602) 687-1900

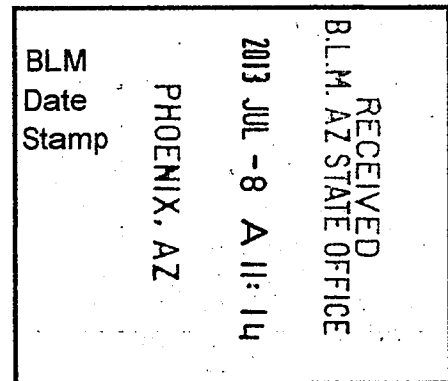
AS AGENTS FOR FREEPORT-MCMORAN CORP.

AMCU 23885

Return to:
Freeport-McMoRan Corp.
333 N Central Ave
Phoenix, AZ 85004

**LOCATION NOTICE FOR MILL SITE CLAIM
STATE OF ARIZONA, COUNTY OF PIMA**

NOTICE IS HEREBY GIVEN that the **B156** mill site claim has been located by:
Freeport-McMoRan Corp.,
whose current mailing address is: 333 N Central Ave
Phoenix, AZ 85004.



This mill site claim consists of approximately 5 acres. The general course of this claim is **North to South** and it is situated in the Ajo Mining District, Pima County, Arizona. This claim is **600** feet in length and **363** feet in width. This claim is marked by five monuments, constructed of 2" x 2" wood posts extending 4' above the ground, one at each corner and one at the location monument for the claim.

The location monument on which the notice is posted is situated within:
Section 6, Township 12 South, Range 5 West, Gila and Salt River Meridian, Pima County, Arizona and this claim encompasses portions of the following quarter section(s), section(s), Township(s) and Range(s): **Northwest 1/4, Section 6, T12S-R5W, G&SRM, Pima County, Arizona.**

The location monument is set inside the **Southeast** corner of the claim, approximately 4' **West** of the **East** line of the claim and 4' **North** of the **South** line of the claim.

The locality of this claim with reference to some natural object or permanent monument and additional information (if any) concerning its locality is as follows:

The Northwest corner of this claim is 1782' East and 1960' South of the Northwest corner of Section 6, T12S-R5W.

The undersigned claims the ground as described above and set forth on the attached 1" = 1200' outline map. This claim is not intended to encroach on any private property or land that is not open for location.

Located, dated and posted on the ground this 14th day of May, 2013.

Freeport-McMoRan Corp. (Owner)

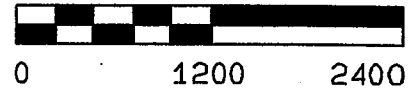
By: [Signature]
GEOMETRIX, LLC (Agent)

AMC 423886

"B156" CLAIM

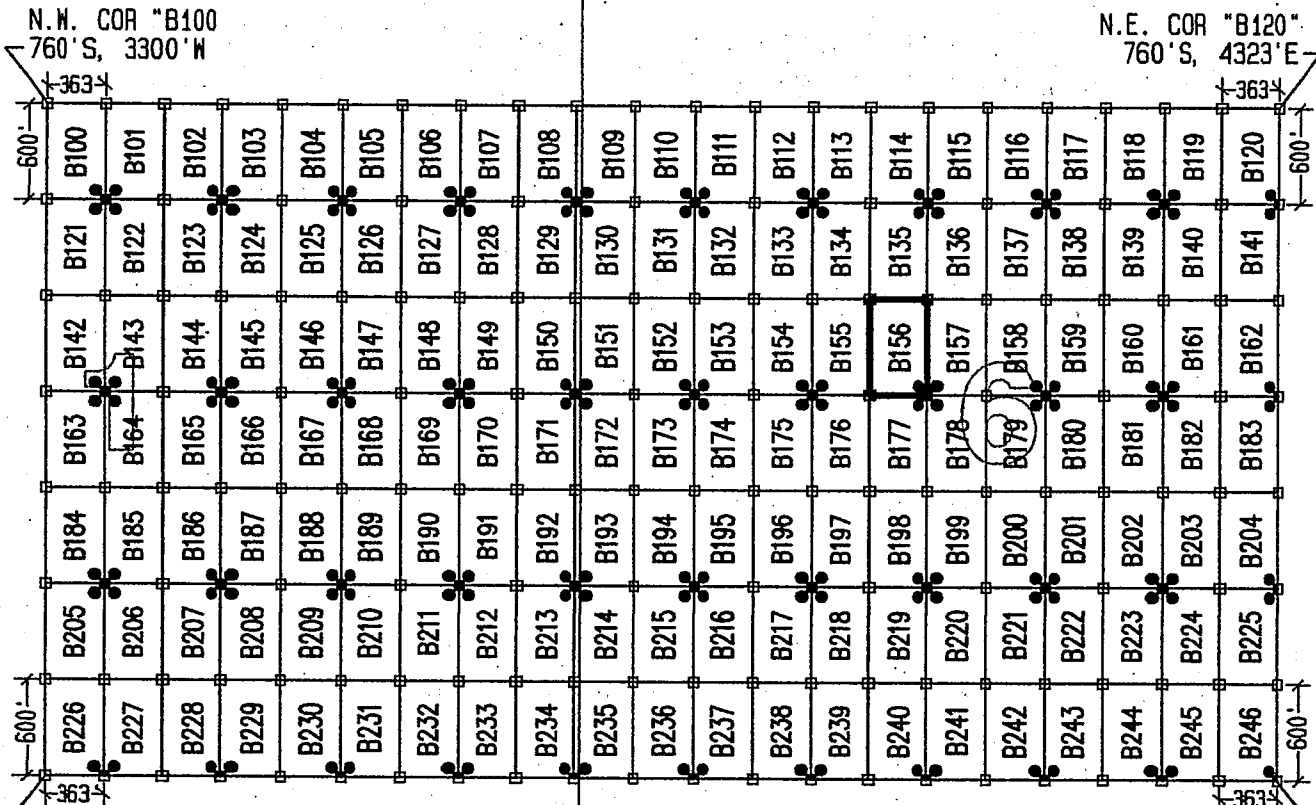
LOCATION OF THE B100 THROUGH B246 MILL SITE CLAIMS

SCALE 1"=1200'



ALL CLAIMS ARE 600' IN LENGTH & 363' IN WIDTH
SITUATED IN SECTION 1 T12S-R6W, SECTION 6 T12S-R5W
PIMA COUNTY, ARIZONA

NW CORNER OF
SECTION 6 T12S-R5W
FOUND GLO BRASS
CAPPED IRON POST
0'S, 0'E



1 MILE (APPROX)

LEGEND


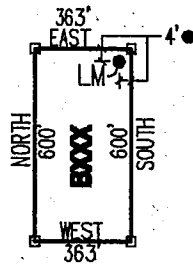
- INDICATES CORNER OF MILL SITE CLAIM. SET 2" X 2" X 5' WOODEN POST (TYPICAL)
- INDICATES LOCATION MONUMENT SET 4' X 4' FROM CORNER OF MILL SITE CLAIM

LOCATORS:

FREEPORT-MCMORAN CORP.
333 N. CENTRAL AVE.
PHOENIX, AZ 85004

FREEPORT-MCMORAN
COPPER & GOLD

TYPICAL CLAIM DETAIL



RECEIVED
AZ STATE OFFICE
PHOENIX, AZ
JUL 8 11:14 AM

LOCATED DURING THE MONTH
OF MAY, 2013

CLAIM STAKING PERFORMED BY:

GEOMETRIX LLC
LAND SURVEYING SERVICES
(228) 567-1800


AS AGENTS FOR FREEPORT-MCMORAN CORP.

ARCH 23 08 09

Return to:
Freeport-McMoRan Corp.
333 N Central Ave
Phoenix, AZ 85004

**LOCATION NOTICE FOR MILL SITE CLAIM
STATE OF ARIZONA, COUNTY OF PIMA**

NOTICE IS HEREBY GIVEN that the **B157** mill site claim has been located by:
Freeport-McMoRan Corp.,
whose current mailing address is: 333 N Central Ave
Phoenix, AZ 85004.



This mill site claim consists of approximately 5 acres.
The general course of this claim is **North to South** and it is situated in the Ajo Mining District, Pima County, Arizona. This claim is **600** feet in length and **363** feet in width. This claim is marked by five monuments, constructed of 2" x 2" wood posts extending 4' above the ground, one at each corner and one at the location monument for the claim.

The location monument on which the notice is posted is situated within:
Section 6, Township 12 South, Range 5 West, Gila and Salt River Meridian, Pima County, Arizona and this claim encompasses portions of the following quarter section(s), section(s), Township(s) and Range(s): **Northwest ¼, Section 6, T12S-R5W, G&SRM, Pima County, Arizona.**

The location monument is set inside the **Southwest** corner of the claim, approximately 4' **East** of the **West** line of the claim and 4' **North** of the **South** line of the claim.

The locality of this claim with reference to some natural object or permanent monument and additional information (if any) concerning its locality is as follows:

The Northwest corner of this claim is 2145' East and 1960' South of the Northwest corner of Section 6, T12S-R5W.

The undersigned claims the ground as described above and set forth on the attached 1" = 1200' outline map. This claim is not intended to encroach on any private property or land that is not open for location.

Located, dated and posted on the ground this 14th day of May, 2013.

Freeport-McMoRan Corp. (Owner)

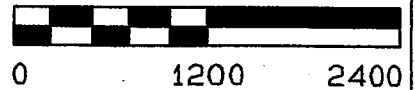
By: 
GEOMETRIX, LLC (Agent)

AH0423087

"B157" CLAIM

LOCATION OF THE B100 THROUGH B246 MILL SITE CLAIMS

SCALE 1"=1200'

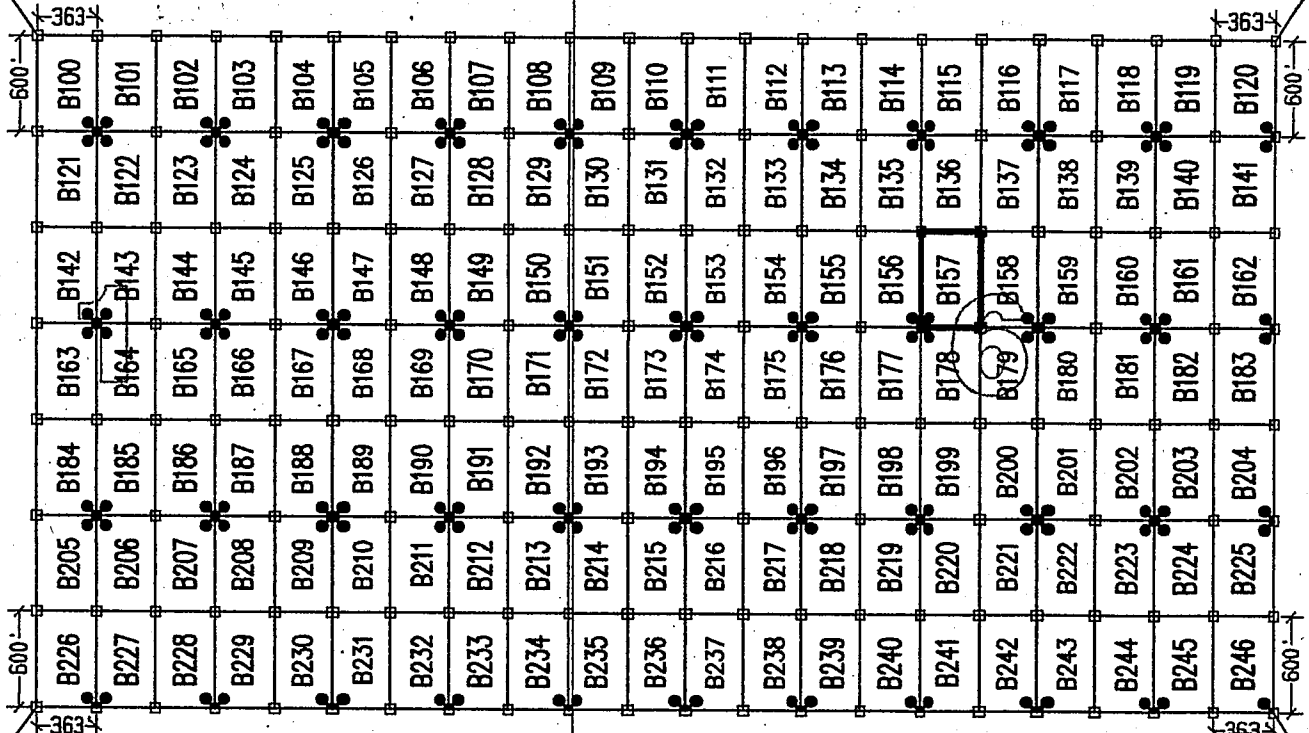


ALL CLAIMS ARE 600' IN LENGTH & 363' IN WIDTH
SITUATED IN SECTION 1 T12S-R6W, SECTION 6 T12S-R5W
PIMA COUNTY, ARIZONA

NW CORNER OF
SECTION 6 T12S-R5W
FOUND GLO BRASS
CAPPED IRON POST
0'S, 0'E

N.W. COR "B100"
760'S, 3300'W

N.E. COR "B120"
760'S, 4323'E



1 MILE
(APPROX)

S.W. COR "B226"
4960'S, 3300'W

S.E. COR "B246"
4960'S, 4323'E

LEGEND

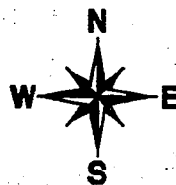
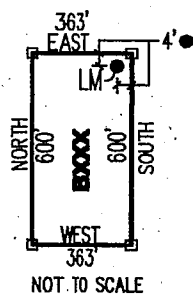
- INDICATES CORNER OF MILL SITE CLAIM.
SET 2"x2"x5' WOODEN POST (TYPICAL)
- INDICATES LOCATION MONUMENT SET 4' X 4' FROM CORNER OF MILL SITE CLAIM

LOCATORS:

FREEPORT-MCMORAN CORP.
333 N. CENTRAL AVE.
PHOENIX, AZ 85004



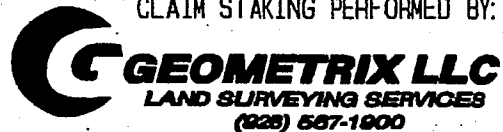
TYPICAL CLAIM DETAIL



RECEIVED
ARIZONA STATE OFFICE
PHOENIX, AZ
JUL - 8 A 11:14

LOCATED DURING THE MONTH
OF MAY, 2013

CLAIM STAKING PERFORMED BY:




AS AGENTS FOR FREEPORT-MCMORAN CORP.

AHC423887

Return to:
Freeport-McMoRan Corp.
333 N Central Ave
Phoenix, AZ 85004

**LOCATION NOTICE FOR MILL SITE CLAIM
STATE OF ARIZONA, COUNTY OF PIMA**

NOTICE IS HEREBY GIVEN that the **B158** mill site claim has been located by:
Freeport-McMoRan Corp.,
whose current mailing address is: 333 N Central Ave
Phoenix, AZ 85004.



This mill site claim consists of approximately 5 acres.

The general course of this claim is **North to South** and it is situated in the Ajo Mining District, Pima County, Arizona. This claim is **600** feet in length and **363** feet in width. This claim is marked by five monuments, constructed of 2" x 2" wood posts extending 4' above the ground, one at each corner and one at the location monument for the claim.

The location monument on which the notice is posted is situated within:

Section 6, Township 12 South, Range 5 West, Gila and Salt River Meridian, Pima County, Arizona and this claim encompasses portions of the following quarter section(s), section(s), Township(s) and Range(s): **Northwest ¼ & Northeast ¼, Section 6, T12S-R5W, G&SRM, Pima County, Arizona.**

The location monument is set inside the **Southeast** corner of the claim, approximately 4' **West** of the **East** line of the claim and 4' **North** of the **South** line of the claim.


The locality of this claim with reference to some natural object or permanent monument and additional information (if any) concerning its locality is as follows:

The Northwest corner of this claim is 2508' East and 1960' South of the Northwest corner of Section 6, T12S-R5W.

The undersigned claims the ground as described above and set forth on the attached 1" = 1200' outline map. This claim is not intended to encroach on any private property or land that is not open for location.

Located, dated and posted on the ground this 14th day of May, 2013.

Freeport-McMoRan Corp. (Owner)

By: 
GEOMETRIX, LLC (Agent)

ANCL 23888

"B158" CLAIM

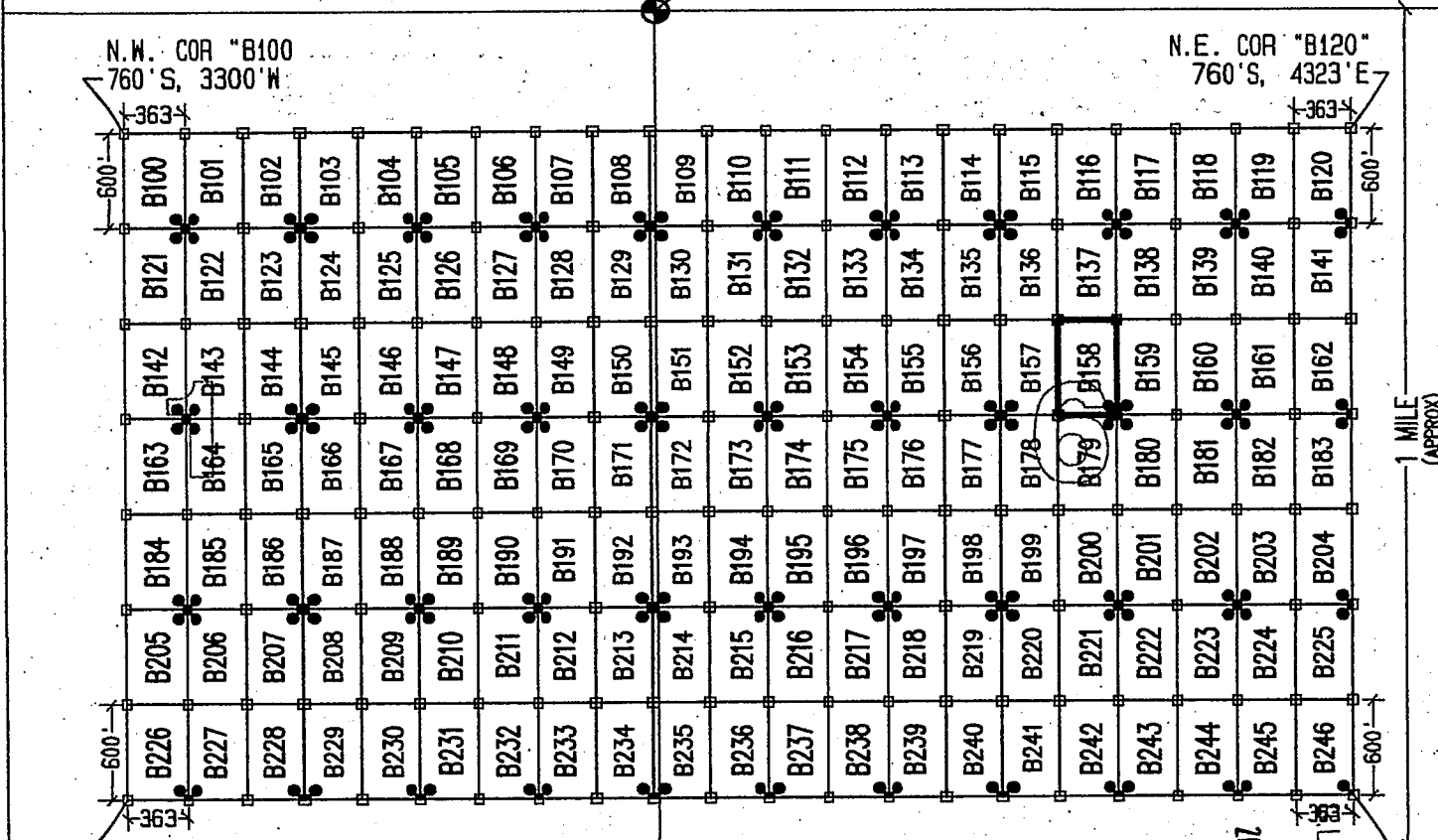
LOCATION OF THE B100 THROUGH B246 MILL SITE CLAIMS

SCALE 1"=1200'



ALL CLAIMS ARE 600' IN LENGTH & 363' IN WIDTH
SITUATED IN SECTION 1 T12S-R6W, SECTION 6 T12S-R5W
PIMA COUNTY, ARIZONA

NW CORNER OF
SECTION 6 T12S-R5W
FOUND GLO BRASS
CAPPED IRON POST
0'S, 0'E



1 MILE (APPROX)

LEGEND


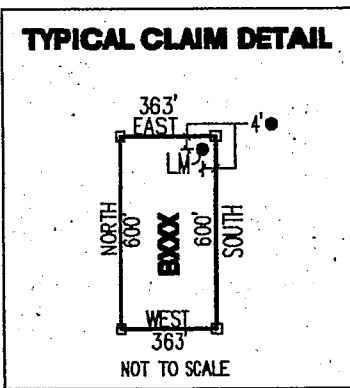
- INDICATES CORNER OF MILL SITE CLAIM. SET 2"X2"X5' WOODEN POST (TYPICAL)
- INDICATES LOCATION MONUMENT SET 4' X 4' FROM CORNER OF MILL SITE CLAIM

LOCATORS:

FREEPORT-MCMORAN CORP.
333 N. CENTRAL AVE.
PHOENIX, AZ 85004

FV FREEPORT-MCMORAN
COPPER & GOLD

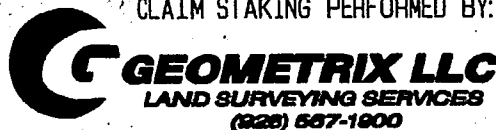
TYPICAL CLAIM DETAIL



RECEIVED
STATE OFFICE
MAY 8 2013
PHOENIX, AZ

LOCATED DURING THE MONTH
OF MAY, 2013

CLAIM STAKING PERFORMED BY:




AS AGENTS FOR FREEPORT-MCMORAN CORP.

ANCL 23888

Return to:
Freeport-McMoRan Corp.
333 N Central Ave
Phoenix, AZ 85004

**LOCATION NOTICE FOR MILL SITE CLAIM
STATE OF ARIZONA, COUNTY OF PIMA**

NOTICE IS HEREBY GIVEN that the **B159** mill site claim has been located by:
Freeport-McMoRan Corp.,
whose current mailing address is: 333 N Central Ave
Phoenix, AZ 85004.



This mill site claim consists of approximately 5 acres. The general course of this claim is **North to South** and it is situated in the Ajo Mining District, Pima County, Arizona. This claim is **600** feet in length and **363** feet in width. This claim is marked by five monuments, constructed of 2" x 2" wood posts extending 4' above the ground, one at each corner and one at the location monument for the claim.

The location monument on which the notice is posted is situated within:
Section 6, Township 12 South, Range 5 West, Gila and Salt River Meridian, Pima County, Arizona and this claim encompasses portions of the following quarter section(s), section(s), Township(s) and Range(s): **Northeast 1/4, Section 6, T12S-R5W, G&SRM, Pima County, Arizona.**

The location monument is set inside the **Southwest** corner of the claim, approximately 4' **East** of the **West** line of the claim and 4' **North** of the **South** line of the claim.


The locality of this claim with reference to some natural object or permanent monument and additional information (if any) concerning its locality is as follows:

The Northwest corner of this claim is 2871' East and 1960' South of the Northwest corner of Section 6, T12S-R5W.

The undersigned claims the ground as described above and set forth on the attached 1" = 1200' outline map. This claim is not intended to encroach on any private property or land that is not open for location.

Located, dated and posted on the ground this 14th day of May, 2013.

Freeport-McMoRan Corp. (Owner)

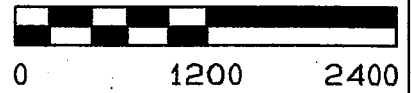
By: 
GEOMETRIX, LLC (Agent)

APC 4-2-3-8-8-9

"B159" CLAIM

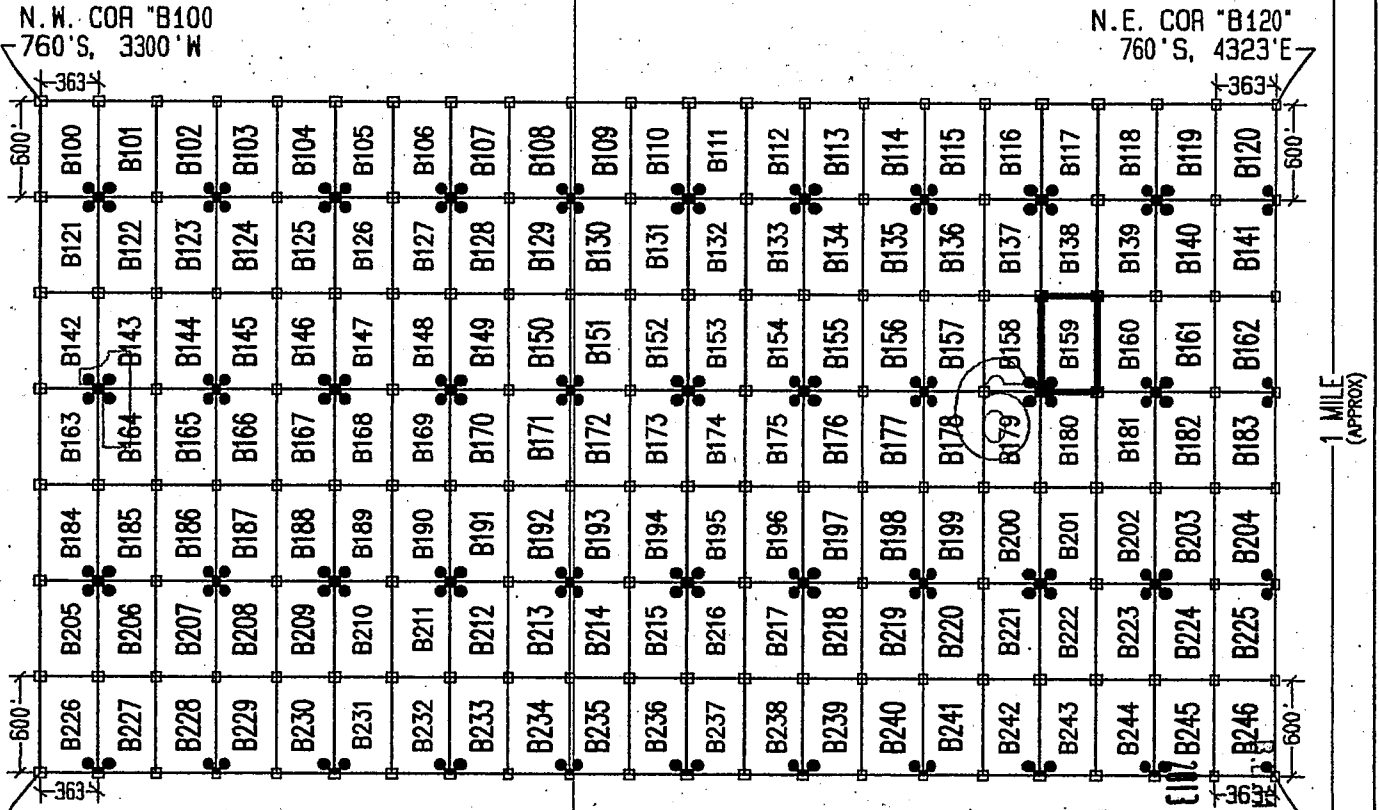
LOCATION OF THE B100 THROUGH B246 MILL SITE CLAIMS

SCALE 1"=1200'



ALL CLAIMS ARE 600' IN LENGTH & 363' IN WIDTH
SITUATED IN SECTION 1 T12S-R6W, SECTION 6 T12S-R5W
PIMA COUNTY, ARIZONA

NW CORNER OF
SECTION 6 T12S-R5W
FOUND GLO BRASS
CAPPED IRON POST
0'S, 0'E



1 MILE
(APPROX)

LEGEND

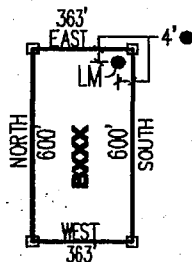
- INDICATES CORNER OF MILL SITE CLAIM.
SET 2"X2"X5' WOODEN POST (TYPICAL)
- INDICATES LOCATION MONUMENT SET 4' X 4' FROM CORNER OF MILL SITE CLAIM

LOCATORS:


FREEPORT-MCMORAN CORP.
333 N. CENTRAL AVE.
PHOENIX, AZ 85004

**FREEPORT-MCMORAN
COPPER & GOLD**

TYPICAL CLAIM DETAIL



NOT TO SCALE



PHOENIX, AZ
MAY 8 2013
RECEIVED
STATE OFFICE

LOCATED DURING THE MONTH
OF MAY, 2013

CLAIM STAKING PERFORMED BY:

GEOMETRIX LLC
LAND SURVEYING SERVICES
(325) 667-1600


AS AGENTS FOR FREEPORT-MCMORAN CORP.

ANCH23089

Return to:
Freeport-McMoRan Corp.
333 N Central Ave
Phoenix, AZ 85004

**LOCATION NOTICE FOR MILL SITE CLAIM
STATE OF ARIZONA, COUNTY OF PIMA**

NOTICE IS HEREBY GIVEN that the **B160** mill site claim has been located by:
Freeport-McMoRan Corp.,
whose current mailing address is: 333 N Central Ave
Phoenix, AZ 85004.



This mill site claim consists of approximately 5 acres. The general course of this claim is **North to South** and it is situated in the Ajo Mining District, Pima County, Arizona. This claim is **600** feet in length and **363** feet in width. This claim is marked by five monuments, constructed of 2" x 2" wood posts extending 4' above the ground, one at each corner and one at the location monument for the claim.

The location monument on which the notice is posted is situated within:
Section 6, Township 12 South, Range 5 West, Gila and Salt River Meridian, Pima County, Arizona and this claim encompasses portions of the following quarter section(s), section(s), Township(s) and Range(s): **Northeast 1/4, Section 6, T12S-R5W, G&SRM, Pima County, Arizona.**

The location monument is set inside the **Southeast** corner of the claim, approximately 4' **West** of the **East** line of the claim and 4' **North** of the **South** line of the claim.


The locality of this claim with reference to some natural object or permanent monument and additional information (if any) concerning its locality is as follows:

The Northwest corner of this claim is 3234' East and 1960' South of the Northwest corner of Section 6, T12S-R5W.

The undersigned claims the ground as described above and set forth on the attached 1" = 1200' outline map. This claim is not intended to encroach on any private property or land that is not open for location.

Located, dated and posted on the ground this 14th day of May, 2013.

Freeport-McMoRan Corp. (Owner)

By: 
GEOMETRIX, LLC (Agent)

AMC 423890

"B160" CLAIM

LOCATION OF THE B100 THROUGH B246 MILL SITE CLAIMS

SCALE 1" = 1200'

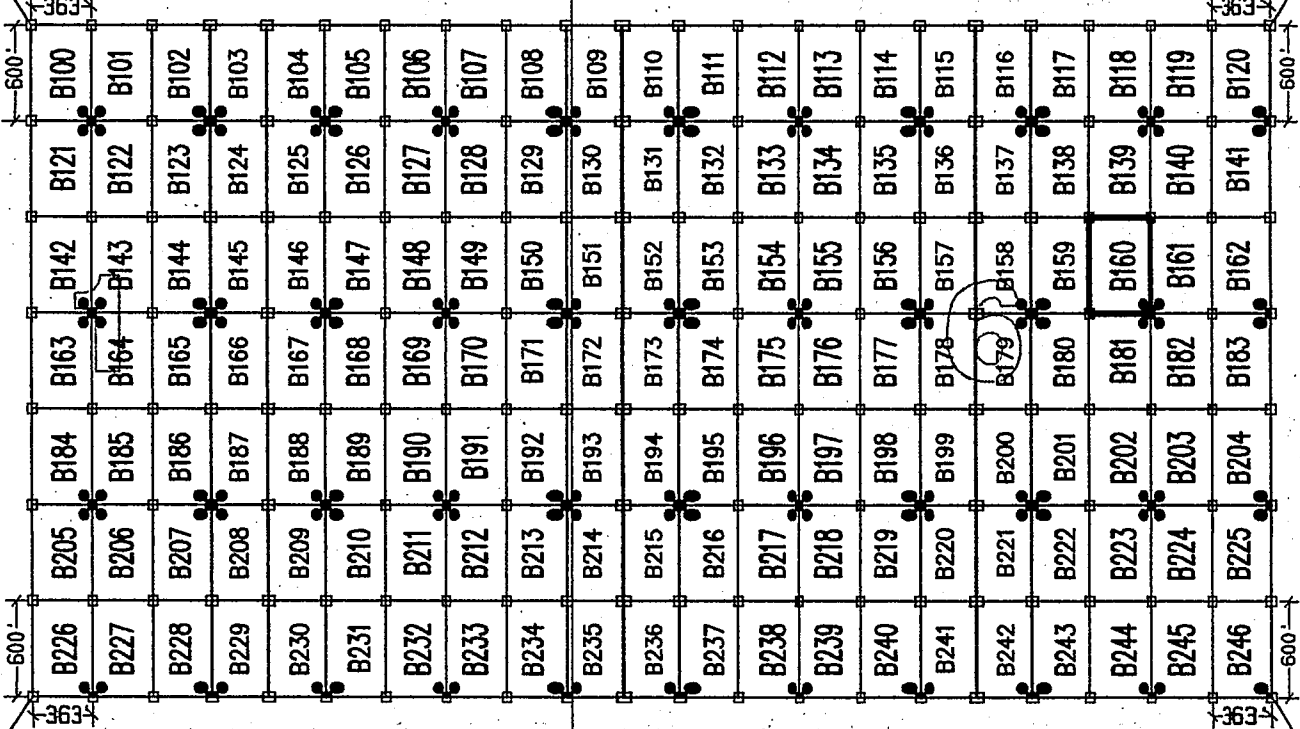


ALL CLAIMS ARE 600' IN LENGTH & 363' IN WIDTH
SITUATED IN SECTION 1 T12S-R6W, SECTION 6 T12S-R5W
PIMA COUNTY, ARIZONA

NW CORNER OF
SECTION 6 T12S-R5W
FOUND GLO BRASS
CAPPED IRON POST
0'S, 0'E

N.W. COR "B100"
760'S, 3300'W

N.E. COR "B120"
760'S, 4323'E



1 MILE
(APPROX)

S.W. COR "B226"
4960'S, 3300'W

S.E. COR "B246"
4960'S, 4323'E

LEGEND


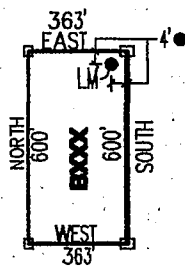
- INDICATES CORNER OF MILL SITE CLAIM. SET 2"x2"x5' WOODEN POST (TYPICAL)
- INDICATES LOCATION MONUMENT SET 4' X 4' FROM CORNER OF MILL SITE CLAIM

LOCATORS:

FREEPORT-MCMORAN CORP.
333 N. CENTRAL AVE.
PHOENIX, AZ 85004

Freeport-McMoran
COPPER & GOLD

TYPICAL CLAIM DETAIL



PHOENIX, AZ

RECEIVED
AZ STATE OFFICE
JUL - 8 - 11:14

LOCATED DURING THE MONTH
OF MAY, 2013

CLAIM STAKING PERFORMED BY:

GEOMETRIX LLC
LAND SURVEYING SERVICES
(325) 567-1000


AS AGENTS FOR FREEPORT-MCMORAN CORP.

AMC 423890

Return to:
Freeport-McMoRan Corp.
333 N Central Ave
Phoenix, AZ 85004

**LOCATION NOTICE FOR MILL SITE CLAIM
STATE OF ARIZONA, COUNTY OF PIMA**

NOTICE IS HEREBY GIVEN that the **B161** mill site claim has been located by:
Freeport-McMoRan Corp.,
whose current mailing address is: 333 N Central Ave
Phoenix, AZ 85004.



This mill site claim consists of approximately 5 acres.
The general course of this claim is **North to South** and it is situated in the Ajo Mining District, Pima County, Arizona. This claim is **600** feet in length and **363** feet in width. This claim is marked by five monuments, constructed of 2" x 2" wood posts extending 4' above the ground, one at each corner and one at the location monument for the claim.

The location monument on which the notice is posted is situated within:
Section 6, Township 12 South, Range 5 West, Gila and Salt River Meridian, Pima County, Arizona and this claim encompasses portions of the following quarter section(s), section(s), Township(s) and Range(s): **Northeast 1/4, Section 6, T12S-R5W, G&SRM, Pima County, Arizona.**

The location monument is set inside the **Southwest** corner of the claim, approximately 4' **East** of the **West** line of the claim and 4' **North** of the **South** line of the claim.

The locality of this claim with reference to some natural object or permanent monument and additional information (if any) concerning its locality is as follows:

The Northwest corner of this claim is 3597' East and 1960' South of the Northwest corner of Section 6, T12S-R5W.

The undersigned claims the ground as described above and set forth on the attached 1" = 1200' outline map. This claim is not intended to encroach on any private property or land that is not open for location.

Located, dated and posted on the ground this 14th day of May, 2013.

Freeport-McMoRan Corp. (Owner)

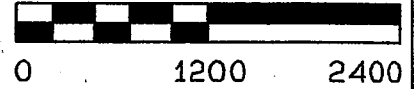
By: 
GEOMETRIX, LLC (Agent)

AHC423891

"B161" CLAIM

LOCATION OF THE B100 THROUGH B246 MILL SITE CLAIMS

SCALE 1"=1200'

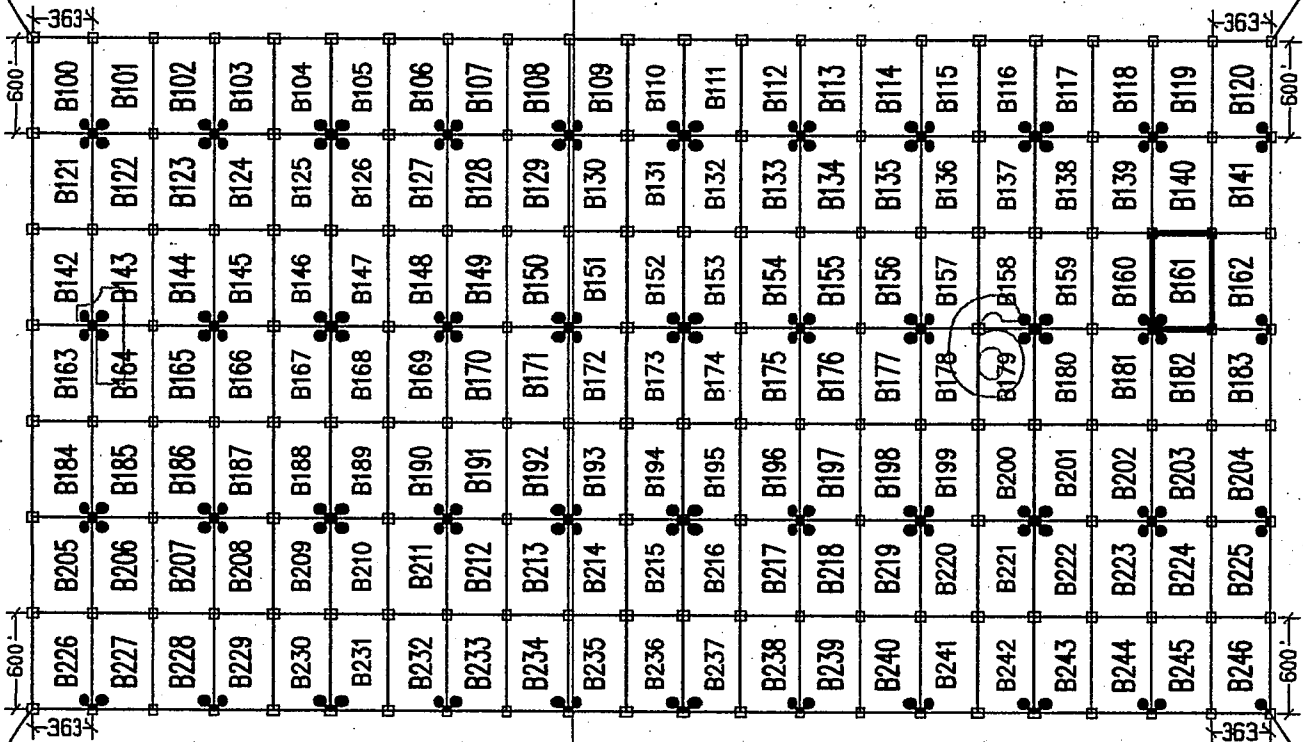


ALL CLAIMS ARE 600' IN LENGTH & 363' IN WIDTH
SITUATED IN SECTION 1 T12S-R6W, SECTION 6 T12S-R5W
PIMA COUNTY, ARIZONA

NW CORNER OF
SECTION 6 T12S-R5W
FOUND GLO BRASS
CAPPED IRON POST
0'S, 0'E

N.W. COR "B100"
760'S, 3300'W

N.E. COR "B120"
760'S, 4323'E



1 MILE
(APPROX)

S.W. COR "B226"
4960'S, 3300'W

S.E. COR "B246"
4960'S, 4323'E

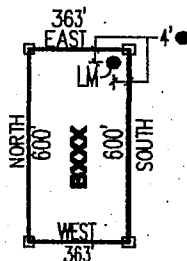
LEGEND

- INDICATES CORNER OF MILL SITE CLAIM. SET 2"x2"x5' WOODEN POST (TYPICAL)
- INDICATES LOCATION MONUMENT SET 4' X 4' FROM CORNER OF MILL SITE CLAIM


LOCATORS:

FREEPORT-MCMORAN CORP.
333 N. CENTRAL AVE.
PHOENIX, AZ 85004

TYPICAL CLAIM DETAIL



NOT TO SCALE




PHOENIX, AZ

JUL 8 - 10 14

RECEIVED
AZ STATE OFFICE

LOCATED DURING THE MONTH
OF MAY, 2013

CLAIM STAKING PERFORMED BY:



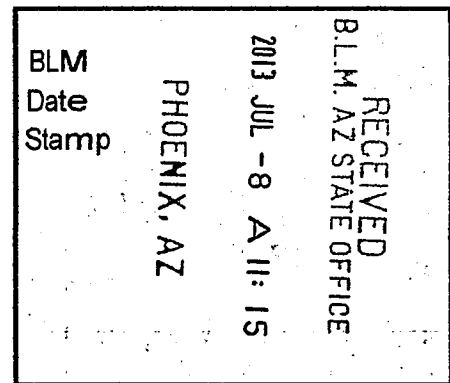
AS AGENTS FOR FREEPORT-MCMORAN CORP.



Return to:
Freeport-McMoRan Corp.
333 N Central Ave
Phoenix, AZ 85004

**LOCATION NOTICE FOR MILL SITE CLAIM
STATE OF ARIZONA, COUNTY OF PIMA**

NOTICE IS HEREBY GIVEN that the **B162** mill site claim has been located by:
Freeport-McMoRan Corp.,
whose current mailing address is: 333 N Central Ave
Phoenix, AZ 85004.



This mill site claim consists of approximately 5 acres. The general course of this claim is **North to South** and it is situated in the Ajo Mining District, Pima County, Arizona. This claim is **600** feet in length and **363** feet in width. This claim is marked by five monuments, constructed of 2" x 2" wood posts extending 4' above the ground, one at each corner and one at the location monument for the claim.

The location monument on which the notice is posted is situated within:
Section 6, Township 12 South, Range 5 West, Gila and Salt River Meridian, Pima County, Arizona and this claim encompasses portions of the following quarter section(s), section(s), Township(s) and Range(s): **Northeast 1/4, Section 6, T12S-R5W, G&SRM, Pima County, Arizona.**

The location monument is set inside the **Southeast** corner of the claim, approximately 4' **West** of the **East** line of the claim and 4' **North** of the **South** line of the claim.

The locality of this claim with reference to some natural object or permanent monument and additional information (if any) concerning its locality is as follows:

The Northwest corner of this claim is 3960' East and 1960' South of the Northwest corner of Section 6, T12S-R5W.

The undersigned claims the ground as described above and set forth on the attached 1" = 1200' outline map. This claim is not intended to encroach on any private property or land that is not open for location.

Located, dated and posted on the ground this 14th day of May, 2013.

Freeport-McMoRan Corp. (Owner)

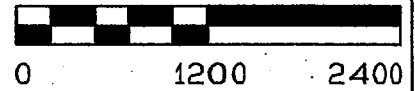
By: 
GEOMETRIX, LLC (Agent)

...AMC 623892

"B162" CLAIM

LOCATION OF THE B100 THROUGH B246 MILL SITE CLAIMS

SCALE 1" = 1200'

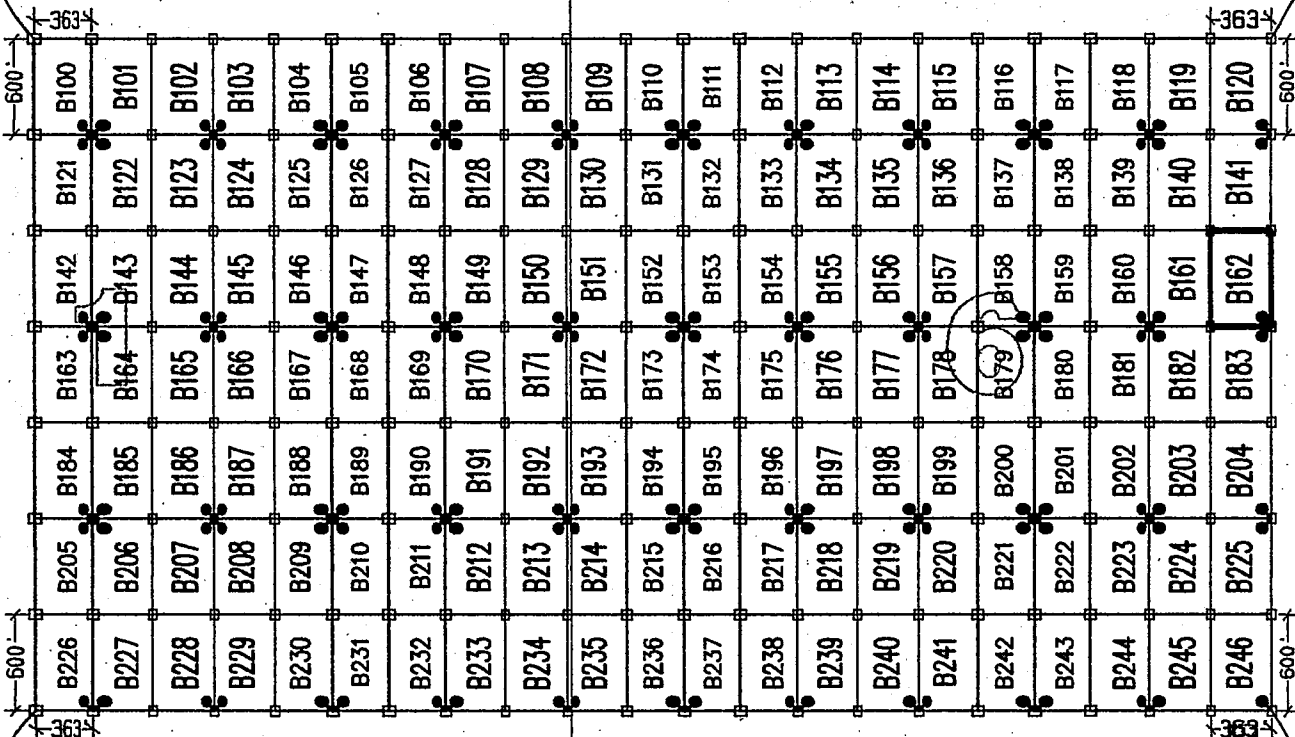


ALL CLAIMS ARE 600' IN LENGTH & 363' IN WIDTH
SITUATED IN SECTION 1 T12S-R6W, SECTION 6 T12S-R5W
PIMA COUNTY, ARIZONA

NW CORNER OF
SECTION 6 T12S-R5W
FOUND GLO BRASS
CAPPED IRON POST
0' S, 0' E

N.W. COR "B100"
760' S, 3300' W

N.E. COR "B120"
760' S, 4323' E



1 MILE (APPROX)

S.W. COR "B226"
4960' S, 3300' W

S.E. COR "B246"
4960' S, 4323' E

LEGEND

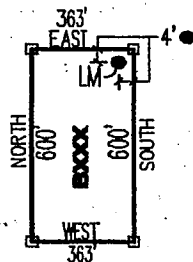
- INDICATES CORNER OF MILL SITE CLAIM. SET 2" x 2" x 5' WOODEN POST (TYPICAL)
- INDICATES LOCATION MONUMENT SET 4' X 4' FROM CORNER OF MILL SITE CLAIM

LOCATORS:


FREEPORT-MCMORAN CORP.
333 N. CENTRAL AVE.
PHOENIX, AZ 85004

FREEPORT-MCMORAN
COPPER & GOLD

TYPICAL CLAIM DETAIL



NOT TO SCALE



RECEIVED
SILVER STATE OFFICE
MAY 15 2013
PHOENIX, AZ

LOCATED DURING THE MONTH
OF MAY, 2013

CLAIM STAKING PERFORMED BY:


GEOMETRIX LLC
LAND SURVEYING SERVICES
(228) 567-1900

AS AGENTS FOR FREEPORT-MCMORAN CORP.

Return to:
Freeport-McMoRan Corp.
333 N Central Ave
Phoenix, AZ 85004

**LOCATION NOTICE FOR MILL SITE CLAIM
STATE OF ARIZONA, COUNTY OF PIMA**

NOTICE IS HEREBY GIVEN that the **B163** mill site claim has been located by:
Freeport-McMoRan Corp.,
whose current mailing address is: 333 N Central Ave
Phoenix, AZ 85004.



This mill site claim consists of approximately 5 acres.
The general course of this claim is **North to South** and it is situated in the Ajo Mining District, Pima County, Arizona. This claim is **600** feet in length and **363** feet in width. This claim is marked by five monuments, constructed of 2" x 2" wood posts extending 4' above the ground, one at each corner and one at the location monument for the claim.

The location monument on which the notice is posted is situated within:
Section 1, Township 12 South, Range 6 West, Gila and Salt River Meridian, Pima County, Arizona and this claim encompasses portions of the following quarter section(s), section(s), Township(s) and Range(s): **Northwest ¼ & Southwest ¼, Section 1, T12S-R6W, G&SRM, Pima County, Arizona.**

The location monument is set inside the **Northeast** corner of the claim, approximately 4' **West** of the **East** line of the claim and 4' **South** of the **North** line of the claim.

The locality of this claim with reference to some natural object or permanent monument and additional information (if any) concerning its locality is as follows:

The Northwest corner of this claim is 3300' West and 2560' South of the Northwest corner of Section 6, T12S-R5W.

The undersigned claims the ground as described above and set forth on the attached 1" = 1200' outline map. This claim is not intended to encroach on any private property or land that is not open for location.

Located, dated and posted on the ground this 14th day of May, 2013.

Freeport-McMoRan Corp. (Owner)

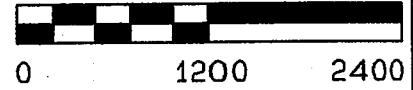
By: 
GEOMETRIX, LLC (Agent)

ANCH 23893

"B163" CLAIM

LOCATION OF THE B100 THROUGH B246 MILL SITE CLAIMS

SCALE 1" = 1200'

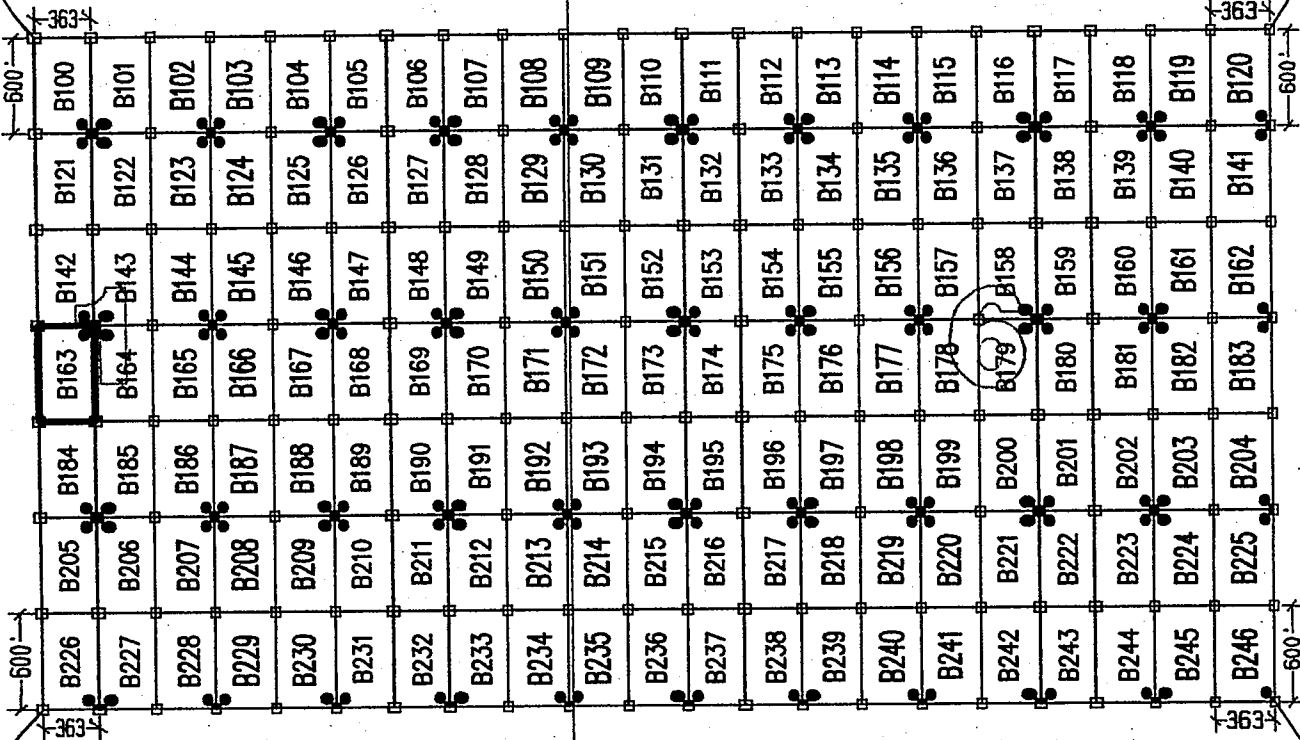


ALL CLAIMS ARE 600' IN LENGTH & 363' IN WIDTH
SITUATED IN SECTION 1 T12S-R6W, SECTION 6 T12S-R5W
PIMA COUNTY, ARIZONA

NW CORNER OF
SECTION 6 T12S-R5W
FOUND GLO BRASS
CAPPED IRON POST
0' S, 0' E

N.W. COR "B100"
760' S, 3300' W

N.E. COR "B120"
760' S, 4323' E



1 MILE (APPROX)

S.W. COR "B226"
4960' S, 3300' W

S.E. COR "B246"
4960' S, 4323' E

LEGEND


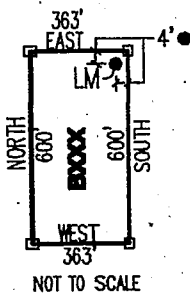
- INDICATES CORNER OF MILL SITE CLAIM. SET 2"x2"x5' WOODEN POST (TYPICAL)
- INDICATES LOCATION MONUMENT SET 4' X 4' FROM CORNER OF MILL SITE CLAIM

LOCATORS:

FREEPORT-MCMORAN CORP.
333 N. CENTRAL AVE.
PHOENIX, AZ 85004

FREEPORT-MCMORAN
COPPER & GOLD

TYPICAL CLAIM DETAIL



PHOENIX, AZ

JUL - 8 - 11 A 11:15

RECEIVED
AZ STATE OFFICE

LOCATED DURING THE MONTH
OF MAY, 2013

CLAIM STAKING PERFORMED BY:

GEOMETRIX LLC
LAND SURVEYING SERVICES
(228) 587-1800


AS AGENTS FOR FREEPORT-MCMORAN CORP.

AR0123893

Return to:
Freeport-McMoRan Corp.
333 N Central Ave
Phoenix, AZ 85004

**LOCATION NOTICE FOR MILL SITE CLAIM
STATE OF ARIZONA, COUNTY OF PIMA**

NOTICE IS HEREBY GIVEN that the **B164** mill site claim has been located by:
Freeport-McMoRan Corp.,
whose current mailing address is: 333 N Central Ave
Phoenix, AZ 85004.



This mill site claim consists of approximately 5 acres.

The general course of this claim is **North to South** and it is situated in the Ajo Mining District, Pima County, Arizona. This claim is **600** feet in length and **363** feet in width. This claim is marked by five monuments, constructed of 2" x 2" wood posts extending 4' above the ground, one at each corner and one at the location monument for the claim.

The location monument on which the notice is posted is situated within:

Section 1, Township 12 South, Range 6 West, Gila and Salt River Meridian, Pima County, Arizona and this claim encompasses portions of the following quarter section(s), section(s), Township(s) and Range(s): **Northwest ¼, Northeast ¼, Southeast ¼ & Southwest ¼, Section 1, T12S-R6W, G&SRM, Pima County, Arizona.**

The location monument is set inside the **Northwest** corner of the claim, approximately 4' **East** of the **West** line of the claim and 4' **South** of the **North** line of the claim.

The locality of this claim with reference to some natural object or permanent monument and additional information (if any) concerning its locality is as follows:


The Northwest corner of this claim is 2937' West and 2560' South of the Northwest corner of Section 6, T12S-R5W.

The undersigned claims the ground as described above and set forth on the attached 1" = 1200' outline map. This claim is not intended to encroach on any private property or land that is not open for location.

Located, dated and posted on the ground this 14th day of May, 2013.

Freeport-McMoRan Corp. (Owner)

By:

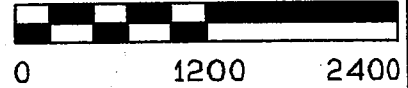

GEOMETRIX, LLC (Agent)

AMC423394

"B164" CLAIM

LOCATION OF THE B100 THROUGH B246 MILL SITE CLAIMS

SCALE 1"=1200'

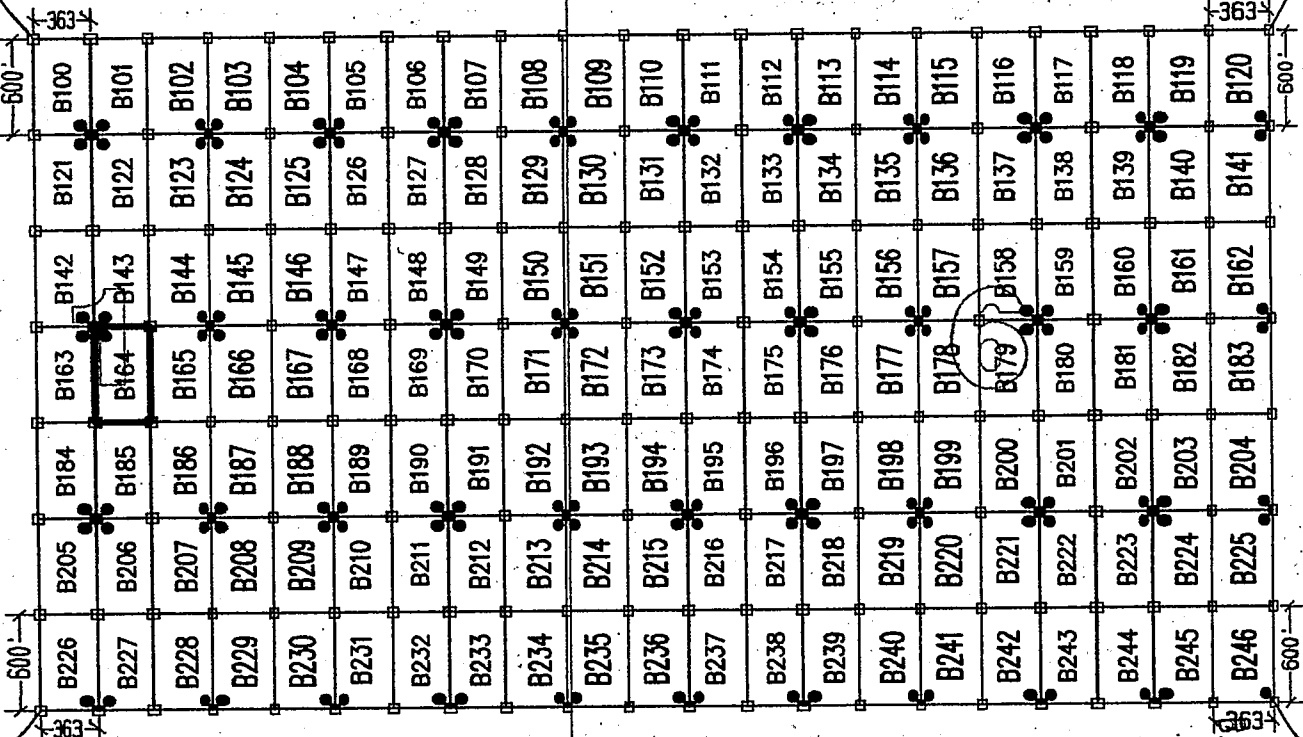


ALL CLAIMS ARE 600' IN LENGTH & 363' IN WIDTH
SITUATED IN SECTION 1 T12S-R6W, SECTION 6 T12S-R5W
PIMA COUNTY, ARIZONA

NW CORNER OF
SECTION 6 T12S-R5W
FOUND GLO BRASS
CAPPED IRON POST
0' S, 0' E

N.W. COR "B100"
760' S, 3300' W

N.E. COR "B120"
760' S, 4323' E



1 MILE (APPROX)

S.W. COR "B226"
4960' S, 3300' W

S.E. COR "B246"
4960' S, 4323' E

LEGEND

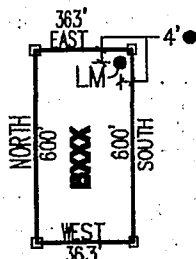
- INDICATES CORNER OF MILL SITE CLAIM. SET 2" X 2" X 5' WOODEN POST (TYPICAL)
- INDICATES LOCATION MONUMENT SET 4' X 4' FROM CORNER OF MILL SITE CLAIM

LOCATORS:


FREEPORT-MCMORAN CORP.
333 N. CENTRAL AVE.
PHOENIX, AZ 85004

FREEPORT-MCMORAN
COPPER & GOLD

TYPICAL CLAIM DETAIL



NOT TO SCALE



PHOENIX, AZ

RECEIVED
ARIZONA STATE OFFICE
MAY 8 - 11 15

LOCATED DURING THE MONTH
OF MAY, 2013

CLAIM STAKING PERFORMED BY:




AS AGENTS FOR FREEPORT-MCMORAN CORP.

AMC 11 23890

Return to:
Freeport-McMoRan Corp.
333 N Central Ave
Phoenix, AZ 85004

**LOCATION NOTICE FOR MILL SITE CLAIM
STATE OF ARIZONA, COUNTY OF PIMA**

NOTICE IS HEREBY GIVEN that the **B165** mill site claim has been located by:
Freeport-McMoRan Corp.,
whose current mailing address is: 333 N Central Ave
Phoenix, AZ 85004.



This mill site claim consists of approximately 5 acres. The general course of this claim is **North to South** and it is situated in the Ajo Mining District, Pima County, Arizona. This claim is **600** feet in length and **363** feet in width. This claim is marked by five monuments, constructed of 2" x 2" wood posts extending 4' above the ground, one at each corner and one at the location monument for the claim.

The location monument on which the notice is posted is situated within:
Section 1, Township 12 South, Range 6 West, Gila and Salt River Meridian, Pima County, Arizona and this claim encompasses portions of the following quarter section(s), section(s), Township(s) and Range(s): **Northeast 1/4 & Southeast 1/4, Section 1, T12S-R6W, G&SRM, Pima County, Arizona.**

The location monument is set inside the **Northeast** corner of the claim, approximately 4' **West** of the **East** line of the claim and 4' **South** of the **North** line of the claim.

The locality of this claim with reference to some natural object or permanent monument and additional information (if any) concerning its locality is as follows:

The Northwest corner of this claim is 2574' West and 2560' South of the Northwest corner of Section 6, T12S-R5W.

The undersigned claims the ground as described above and set forth on the attached 1" = 1200' outline map. This claim is not intended to encroach on any private property or land that is not open for location.

Located, dated and posted on the ground this 14th day of May, 2013.

Freeport-McMoRan Corp. (Owner)

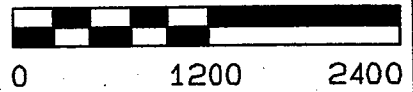
By: 
GEOMETRIX, LLC (Agent)

AR0423895

"B165" CLAIM

LOCATION OF THE B100 THROUGH B246 MILL SITE CLAIMS

SCALE 1"=1200'

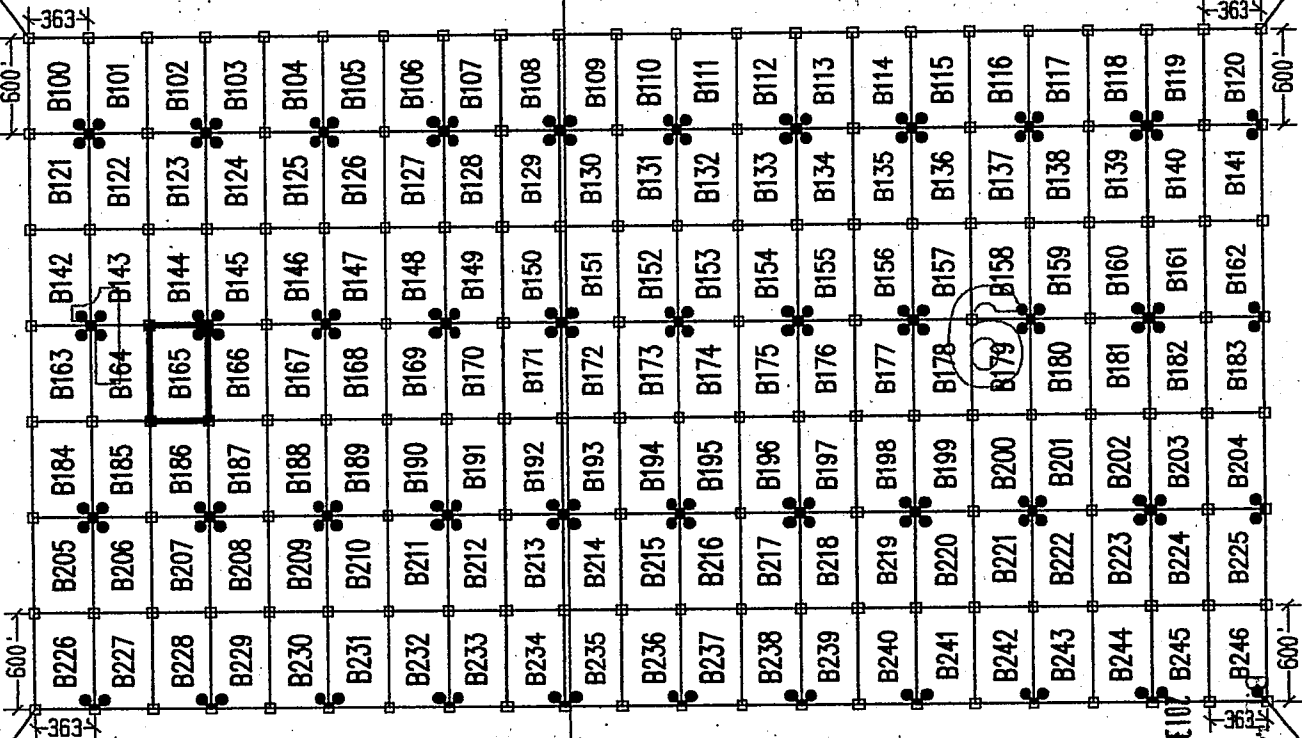


ALL CLAIMS ARE 600' IN LENGTH & 363' IN WIDTH
SITUATED IN SECTION 1 T12S-R6W, SECTION 6 T12S-R5W
PIMA COUNTY, ARIZONA

NW CORNER OF
SECTION 6 T12S-R5W
FOUND GLO BRASS
CAPPED IRON POST
0'S, 0'E

N.W. COR "B100"
760'S, 3300'W

N.E. COR "B120"
760'S, 4323'E



1 MILE (APPROX)

S.W. COR "B226"
4960'S, 3300'W

RECEIVED
STATE OFFICE
MAY 11 11:15 AM
PHOENIX, AZ

LEGEND


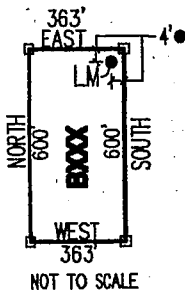
- INDICATES CORNER OF MILL SITE CLAIM.
SET 2"x2"x5' WOODEN POST (TYPICAL)
- INDICATES LOCATION MONUMENT SET 4' X 4' FROM CORNER OF MILL SITE CLAIM

LOCATORS:

FREEPORT-MCMORAN CORP.
333 N. CENTRAL AVE.
PHOENIX, AZ 85004


FM FREEPORT-McMORAN
COPPER & GOLD

TYPICAL CLAIM DETAIL



LOCATED DURING THE MONTH
OF MAY, 2013

CLAIM STAKING PERFORMED BY:



AS AGENTS FOR FREEPORT-MCMORAN CORP.

ANCH 23895

Return to:
Freeport-McMoRan Corp.
333 N Central Ave
Phoenix, AZ 85004

**LOCATION NOTICE FOR MILL SITE CLAIM
STATE OF ARIZONA, COUNTY OF PIMA**

NOTICE IS HEREBY GIVEN that the **B166** mill site claim has been located by:
Freeport-McMoRan Corp.,
whose current mailing address is: 333 N Central Ave
Phoenix, AZ 85004.

RECEIVED
B.L.M. AZ STATE OFFICE
2013 JUL - 8 A 11: 15
PHOENIX, AZ
BLM
Date
Stamp

This mill site claim consists of approximately 5 acres.
The general course of this claim is **North to South** and it is situated in the Ajo Mining District, Pima County, Arizona. This claim is **600** feet in length and **363** feet in width. This claim is marked by five monuments, constructed of 2" x 2" wood posts extending 4' above the ground, one at each corner and one at the location monument for the claim.

The location monument on which the notice is posted is situated within:
Section 1, Township 12 South, Range 6 West, Gila and Salt River Meridian, Pima County, Arizona and this claim encompasses portions of the following quarter section(s), section(s), Township(s) and Range(s): **Northeast 1/4 & Southeast 1/4, Section 1, T12S-R6W, G&SRM, Pima County, Arizona.**

The location monument is set inside the **Northwest** corner of the claim, approximately 4' **East** of the **West** line of the claim and 4' **South** of the **North** line of the claim.

The locality of this claim with reference to some natural object or permanent monument and additional information (if any) concerning its locality is as follows:

The Northwest corner of this claim is 2211' West and 2560' South of the Northwest corner of Section 6, T12S-R5W.

The undersigned claims the ground as described above and set forth on the attached 1" = 1200' outline map. This claim is not intended to encroach on any private property or land that is not open for location.

Located, dated and posted on the ground this 14th day of May, 2013.

Freeport-McMoRan Corp. (Owner)

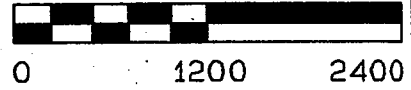
By: 
GEOMETRIX, LLC (Agent)

AMC 23896

"B166" CLAIM

LOCATION OF THE B100 THROUGH B246 MILL SITE CLAIMS

SCALE 1"=1200'

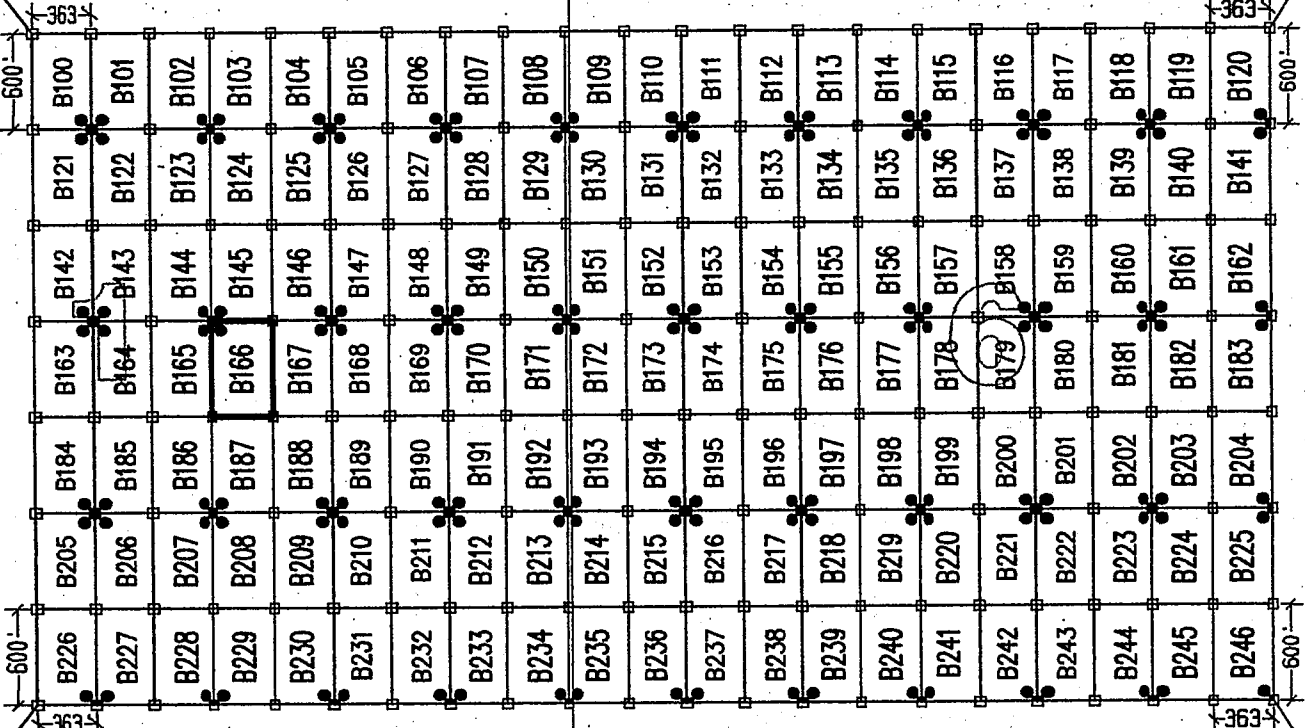


ALL CLAIMS ARE 600' IN LENGTH & 363' IN WIDTH
SITUATED IN SECTION 1 T12S-R6W, SECTION 6 T12S-R5W
PIMA COUNTY, ARIZONA

NW CORNER OF
SECTION 6 T12S-R5W
FOUND GLO BRASS
CAPPED IRON POST
0'S, 0'E

N.W. COR "B100"
760'S, 3300'W

N.E. COR "B120"
760'S, 4323'E



1 MILE (APPROX)

S.W. COR "B226"
4960'S, 3300'W

S.E. COR "B246"
4960'S, 4323'E

LEGEND

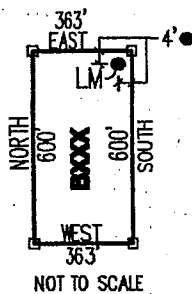
- INDICATES CORNER OF MILL SITE CLAIM.
SET 2" X 2" X 5' WOODEN POST (TYPICAL)
- INDICATES LOCATION MONUMENT SET 4' X 4' FROM CORNER OF MILL SITE CLAIM

LOCATORS:

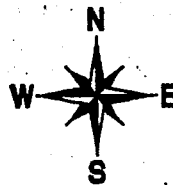
FREEPORT-MCMORAN CORP.
333 N. CENTRAL AVE.
PHOENIX, AZ 85004

FREEPORT-McMORAN
COPPER & GOLD

TYPICAL CLAIM DETAIL



NOT TO SCALE



RECEIVED
AZ STATE OFFICE
PHOENIX, AZ
JUL - 8 A 11:15

LOCATED DURING THE MONTH
OF MAY, 2013

CLAIM STAKING PERFORMED BY:

GEOMETRIX LLC
LAND SURVEYING SERVICES
(228) 587-1900


AS AGENTS FOR FREEPORT-MCMORAN CORP.

AHC42-3-896

Return to:
Freeport-McMoRan Corp.
333 N Central Ave
Phoenix, AZ 85004

**LOCATION NOTICE FOR MILL SITE CLAIM
STATE OF ARIZONA, COUNTY OF PIMA**

NOTICE IS HEREBY GIVEN that the **B167** mill site claim has been located by:
Freeport-McMoRan Corp.,
whose current mailing address is: 333 N Central Ave
Phoenix, AZ 85004.



This mill site claim consists of approximately 5 acres. The general course of this claim is **North to South** and it is situated in the Ajo Mining District, Pima County, Arizona. This claim is **600** feet in length and **363** feet in width. This claim is marked by five monuments, constructed of 2" x 2" wood posts extending 4' above the ground, one at each corner and one at the location monument for the claim.

The location monument on which the notice is posted is situated within: **Section 1, Township 12 South, Range 6 West**, Gila and Salt River Meridian, Pima County, Arizona and this claim encompasses portions of the following quarter section(s), section(s), Township(s) and Range(s): **Northeast 1/4 & Southeast 1/4, Section 1, T12S-R6W, G&SRM, Pima County, Arizona.**

The location monument is set inside the **Northeast** corner of the claim, approximately 4' **West** of the **East** line of the claim and 4' **South** of the **North** line of the claim.

The locality of this claim with reference to some natural object or permanent monument and additional information (if any) concerning its locality is as follows:

The Northwest corner of this claim is 1848' West and 2560' South of the Northwest corner of Section 6, T12S-R5W.

The undersigned claims the ground as described above and set forth on the attached 1" = 1200' outline map. This claim is not intended to encroach on any private property or land that is not open for location.

Located, dated and posted on the ground this 14th day of May, 2013.

Freeport-McMoRan Corp. (Owner)

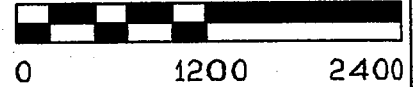
By: 
GEOMETRIX, LLC (Agent)

...AMC123891

"B167" CLAIM

LOCATION OF THE B100 THROUGH B246 MILL SITE CLAIMS

SCALE 1" = 1200'

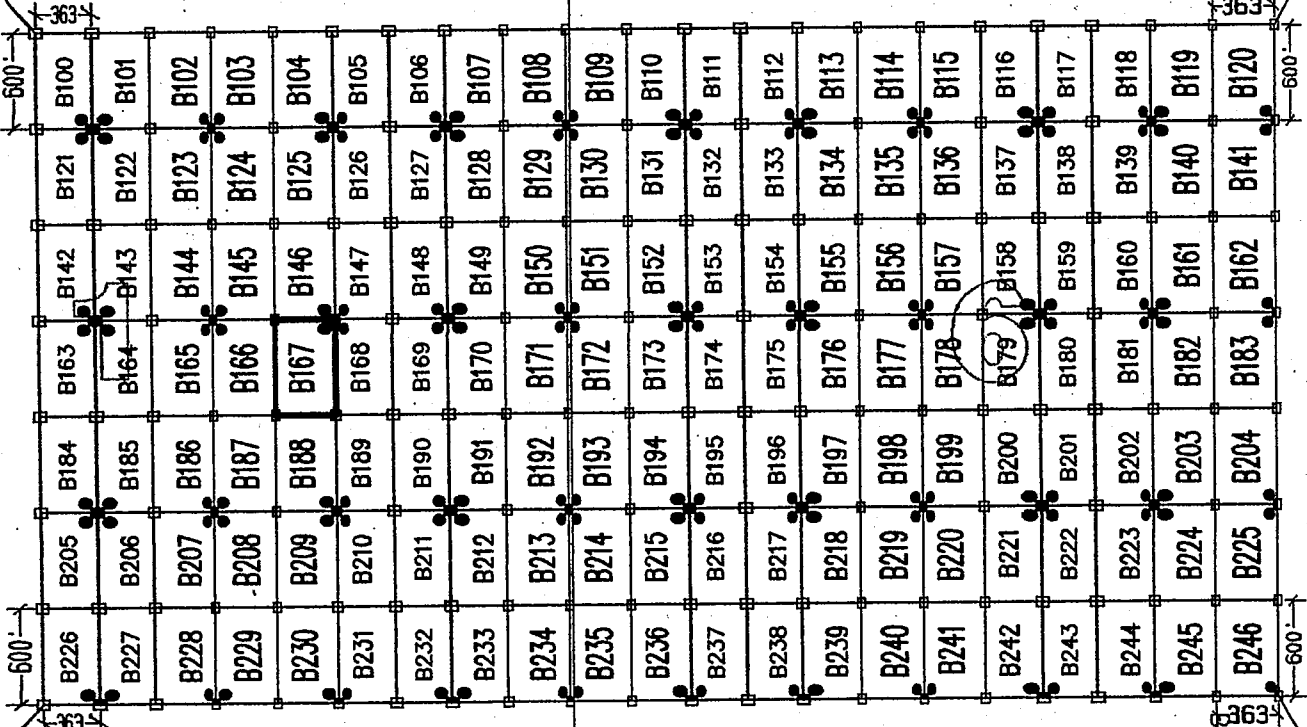


ALL CLAIMS ARE 600' IN LENGTH & 363' IN WIDTH
SITUATED IN SECTION 1 T12S-R6W, SECTION 6 T12S-R5W
PIMA COUNTY, ARIZONA

NW CORNER OF
SECTION 6 T12S-R5W
FOUND GLO BRASS
CAPPED IRON POST
0' S, 0' E

N.W. COR 'B100'
760' S, 3300' W

N.E. COR 'B120'
760' S, 4323' E



1 MILE (APPROX)

S.W. COR 'B226'
4960' S, 3300' W

PHOENIX, AZ
MAY 15 2013
RECEIVED
AZ STATE OFFICE
COR 'B246'
760' S, 4323' E

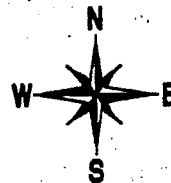
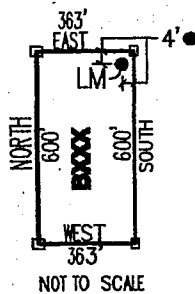
LEGEND

- INDICATES CORNER OF MILL SITE CLAIM. SET 2" X 2" X 5' WOODEN POST (TYPICAL)
- INDICATES LOCATION MONUMENT SET 4' X 4' FROM CORNER OF MILL SITE CLAIM

LOCATORS:
FREEPORT-MCMORAN CORP.
333 N. CENTRAL AVE.
PHOENIX, AZ 85004

FREEPORT-MCMORAN
COPPER & GOLD

TYPICAL CLAIM DETAIL



LOCATED DURING THE MONTH
OF MAY, 2013

CLAIM STAKING PERFORMED BY:

GEOMETRIX LLC
LAND SURVEYING SERVICES
(228) 587-1900

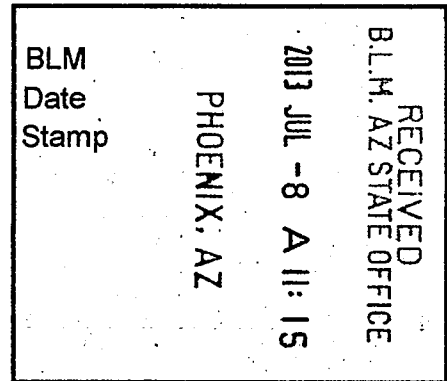
AS AGENTS FOR FREEPORT-MCMORAN CORP.

APR 11 2013

Return to:
Freeport-McMoRan Corp.
333 N Central Ave
Phoenix, AZ 85004

**LOCATION NOTICE FOR MILL SITE CLAIM
STATE OF ARIZONA, COUNTY OF PIMA**

NOTICE IS HEREBY GIVEN that the **B168** mill site claim has been located by:
Freeport-McMoRan Corp.,
whose current mailing address is: 333 N Central Ave
Phoenix, AZ 85004.



This mill site claim consists of approximately 5 acres.

The general course of this claim is **North to South** and it is situated in the Ajo Mining District, Pima County, Arizona. This claim is **600** feet in length and **363** feet in width. This claim is marked by five monuments, constructed of 2" x 2" wood posts extending 4' above the ground, one at each corner and one at the location monument for the claim.

The location monument on which the notice is posted is situated within:

Section 1, Township 12 South, Range 6 West, Gila and Salt River Meridian, Pima County, Arizona and this claim encompasses portions of the following quarter section(s), section(s), Township(s) and Range(s): **Northeast ¼ & Southeast ¼, Section 1, T12S-R6W, G&SRM, Pima County, Arizona.**

The location monument is set inside the **Northwest** corner of the claim, approximately 4' **East** of the **West** line of the claim and 4' **South** of the **North** line of the claim.


The locality of this claim with reference to some natural object or permanent monument and additional information (if any) concerning its locality is as follows:

The Northwest corner of this claim is 1485' West and 2560' South of the Northwest corner of Section 6, T12S-R5W.

The undersigned claims the ground as described above and set forth on the attached 1" = 1200' outline map. This claim is not intended to encroach on any private property or land that is not open for location.

Located, dated and posted on the ground this 14th day of May, 2013.

Freeport-McMoRan Corp. (Owner)

By: 
GEOMETRIX, LLC (Agent)

AHC423898

"B168" CLAIM

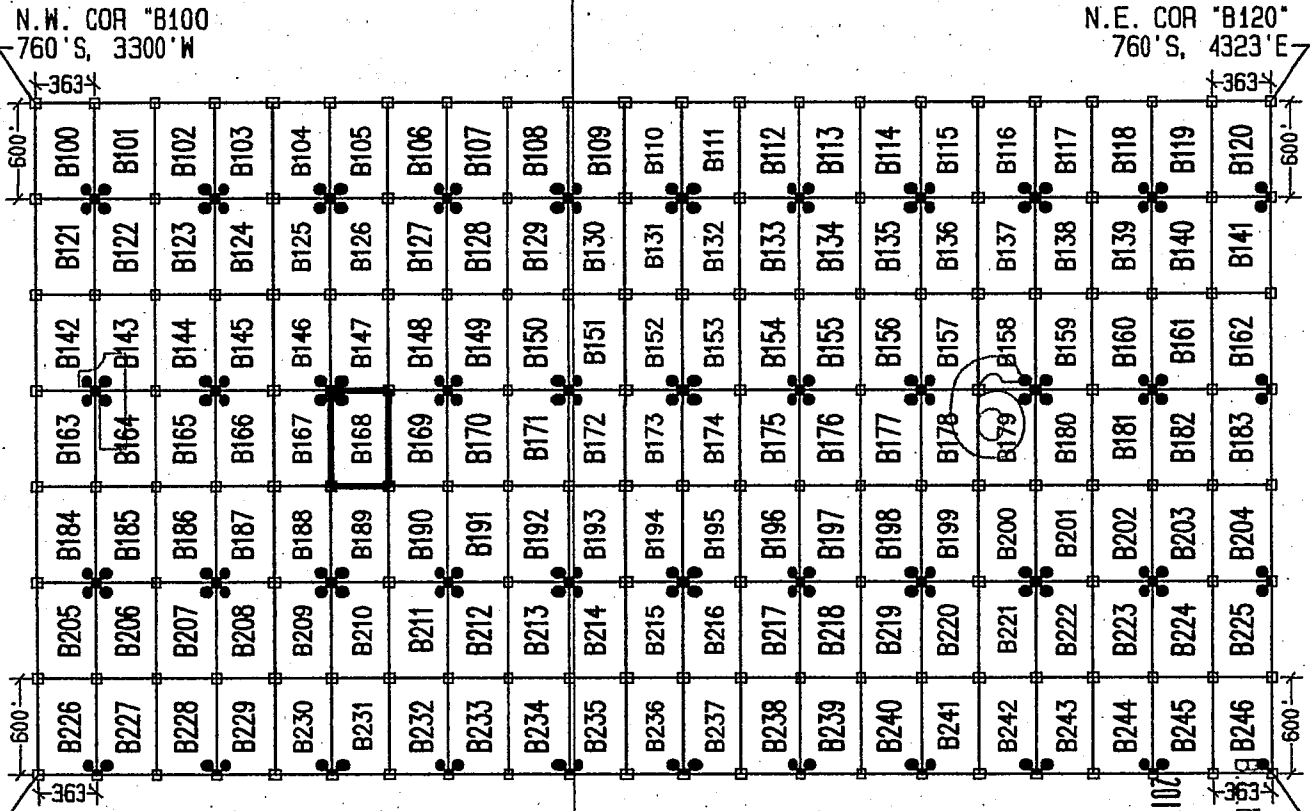
LOCATION OF THE B100 THROUGH B246 MILL SITE CLAIMS

SCALE 1"=1200'



ALL CLAIMS ARE 600' IN LENGTH & 363' IN WIDTH
SITUATED IN SECTION 1 T12S-R6W, SECTION 6 T12S-R5W
PIMA COUNTY, ARIZONA

NW CORNER OF
SECTION 6 T12S-R5W
FOUND GLO BRASS
CAPPED IRON POST
0'S, 0'E



LEGEND


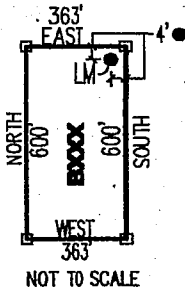
- INDICATES CORNER OF MILL SITE CLAIM. SET 2"X2"X5' WOODEN POST (TYPICAL)
- INDICATES LOCATION MONUMENT SET 4' X 4' FROM CORNER OF MILL SITE CLAIM

LOCATORS:

FREEPORT-MCMORAN CORP.
333 N. CENTRAL AVE.
PHOENIX, AZ 85004

FM FREEPORT-McMORAN
COPPER & GOLD

TYPICAL CLAIM DETAIL



RECEIVED
STATE OFFICE
PHOENIX, AZ
MAY 8 11:15 AM '13

LOCATED DURING THE MONTH
OF MAY, 2013

CLAIM STAKING PERFORMED BY:

GEOMETRIX LLC
LAND SURVEYING SERVICES
(228) 687-1900


AS AGENTS FOR FREEPORT-MCMORAN CORP.

AHC423899

Return to:
Freeport-McMoRan Corp.
333 N Central Ave
Phoenix, AZ 85004

**LOCATION NOTICE FOR MILL SITE CLAIM
STATE OF ARIZONA, COUNTY OF PIMA**

NOTICE IS HEREBY GIVEN that the **B169** mill site claim has been located by:
Freeport-McMoRan Corp.,
whose current mailing address is: 333 N Central Ave
Phoenix, AZ 85004.



This mill site claim consists of approximately 5 acres.

The general course of this claim is **North to South** and it is situated in the Ajo Mining District, Pima County, Arizona. This claim is **600** feet in length and **363** feet in width. This claim is marked by five monuments, constructed of 2" x 2" wood posts extending 4' above the ground, one at each corner and one at the location monument for the claim.

The location monument on which the notice is posted is situated within:

Section 1, Township 12 South, Range 6 West, Gila and Salt River Meridian, Pima County, Arizona and this claim encompasses portions of the following quarter section(s), section(s), Township(s) and Range(s): **Northeast ¼ & Southeast ¼, Section 1, T12S-R6W, G&SRM, Pima County, Arizona.**

The location monument is set inside the **Northeast** corner of the claim, approximately 4' **West** of the **East** line of the claim and 4' **South** of the **North** line of the claim.

The locality of this claim with reference to some natural object or permanent monument and additional information (if any) concerning its locality is as follows:

The Northwest corner of this claim is 1122' West and 2560' South of the Northwest corner of Section 6, T12S-R5W.

The undersigned claims the ground as described above and set forth on the attached 1" = 1200' outline map. This claim is not intended to encroach on any private property or land that is not open for location.

Located, dated and posted on the ground this 14th day of May, 2013.

Freeport-McMoRan Corp. (Owner)

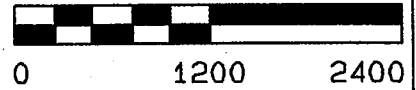
By: 
GEOMETRIX, LLC (Agent)

AMC 23899

"B169" CLAIM

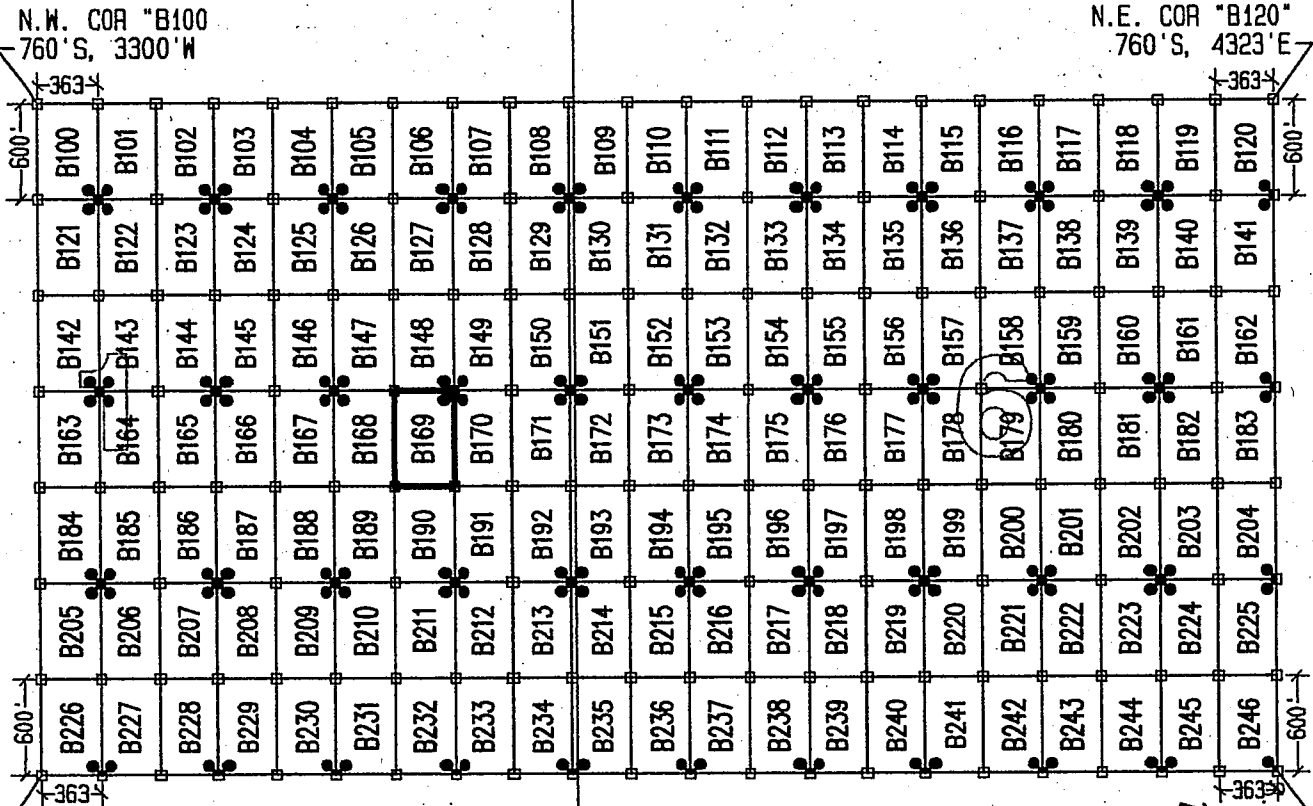
LOCATION OF THE B100 THROUGH B246 MILL SITE CLAIMS

SCALE 1"=1200'



ALL CLAIMS ARE 600' IN LENGTH & 363' IN WIDTH
SITUATED IN SECTION 1 T12S-R6W, SECTION 6 T12S-R5W
PIMA COUNTY, ARIZONA

NW CORNER OF
SECTION 6 T12S-R5W
FOUND GLO BRASS
CAPPED IRON POST
0'S, 0'E



LEGEND


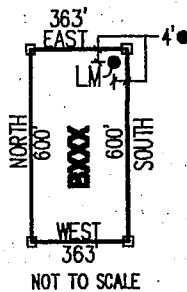
- INDICATES CORNER OF MILL SITE CLAIM. SET 2"x2"x5' WOODEN POST (TYPICAL)
- INDICATES LOCATION MONUMENT SET 4' X 4' FROM CORNER OF MILL SITE CLAIM

LOCATORS:

FREEPORT-MCMORAN CORP.
333 N. CENTRAL AVE.
PHOENIX, AZ 85004

FMC FREEPORT-MCMORAN
COPPER & GOLD

TYPICAL CLAIM DETAIL



RECEIVED
AZ STATE OFFICE
MAY 11 15
PHOENIX, AZ
4960

LOCATED DURING THE MONTH
OF MAY, 2013

CLAIM STAKING PERFORMED BY:

GEOMETRIX LLC
LAND SURVEYING SERVICES
(228) 567-1900


AS AGENTS FOR FREEPORT-MCMORAN CORP.

AMC 11 22800

Return to:
Freeport-McMoRan Corp.
333 N Central Ave
Phoenix, AZ 85004

**LOCATION NOTICE FOR MILL SITE CLAIM
STATE OF ARIZONA, COUNTY OF PIMA**

NOTICE IS HEREBY GIVEN that the **B170** mill site claim has been located by:
Freeport-McMoRan Corp.,
whose current mailing address is: 333 N Central Ave
Phoenix, AZ 85004.



This mill site claim consists of approximately 5 acres.

The general course of this claim is **North to South** and it is situated in the Ajo Mining District, Pima County, Arizona. This claim is **600** feet in length and **363** feet in width. This claim is marked by five monuments, constructed of 2" x 2" wood posts extending 4' above the ground, one at each corner and one at the location monument for the claim.

The location monument on which the notice is posted is situated within:

Section 1, Township 12 South, Range 6 West, Gila and Salt River Meridian, Pima County, Arizona and this claim encompasses portions of the following quarter section(s), section(s), Township(s) and Range(s): **Northeast ¼ & Southeast ¼, Section 1, T12S-R6W, G&SRM, Pima County, Arizona.**

The location monument is set inside the **Northwest** corner of the claim, approximately 4' **East** of the **West** line of the claim and 4' **South** of the **North** line of the claim.

The locality of this claim with reference to some natural object or permanent monument and additional information (if any) concerning its locality is as follows:

The Northwest corner of this claim is 759' West and 2560' South of the Northwest corner of Section 6, T12S-R5W.

The undersigned claims the ground as described above and set forth on the attached 1" = 1200' outline map. This claim is not intended to encroach on any private property or land that is not open for location.

Located, dated and posted on the ground this 14th day of May, 2013.

Freeport-McMoRan Corp. (Owner)

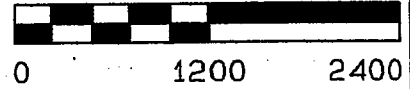
By: 
GEOMETRIX, LLC (Agent)

AMC423900

"B170" CLAIM

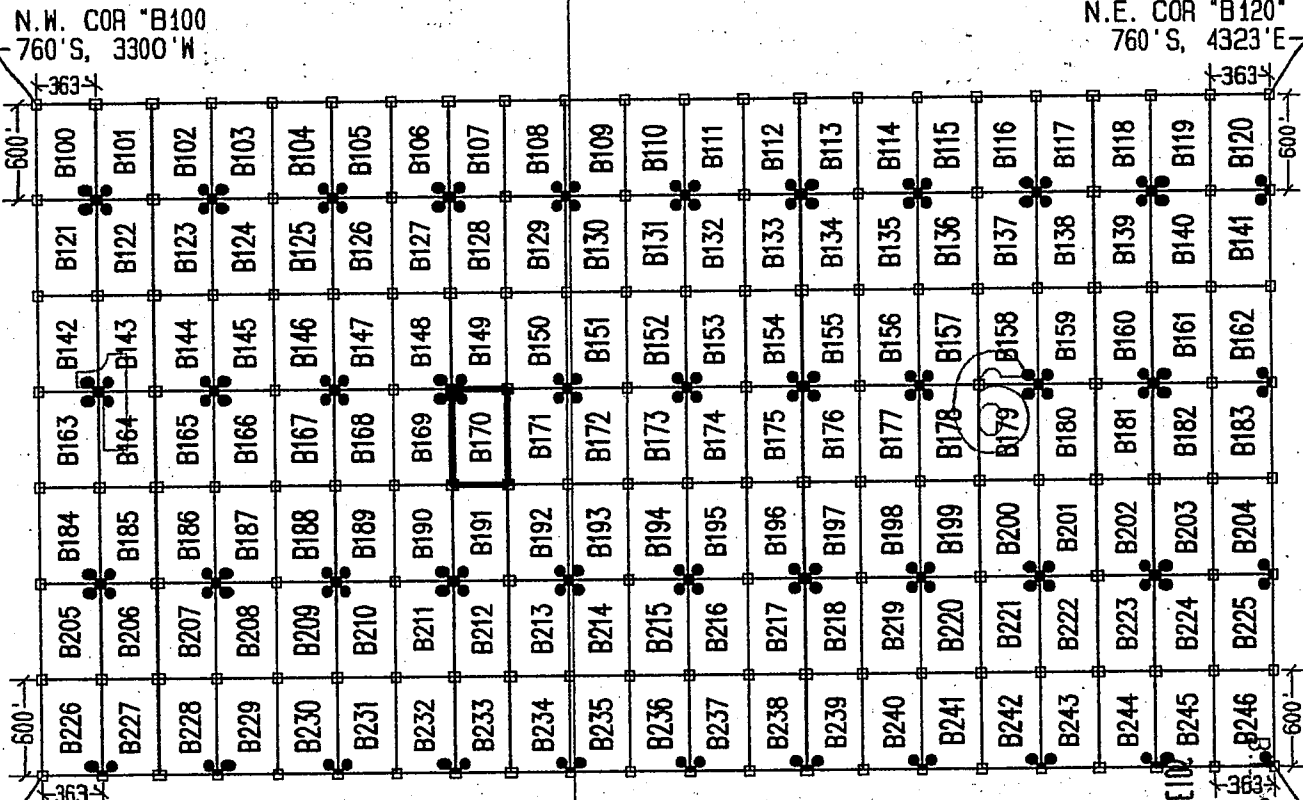
LOCATION OF THE B100 THROUGH B246 MILL SITE CLAIMS

SCALE 1"=1200'



ALL CLAIMS ARE 600' IN LENGTH & 363' IN WIDTH
SITUATED IN SECTION 1 T12S-R6W, SECTION 6 T12S-R5W
PIMA COUNTY, ARIZONA

NW CORNER OF
SECTION 6 T12S-R5W
FOUND GLO BRASS
CAPPED IRON POST
0'S, 0'E



1 MILE (APPROX)

LEGEND


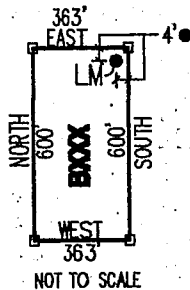
- INDICATES CORNER OF MILL SITE CLAIM. SET 2"X2"X5' WOODEN POST (TYPICAL)
- INDICATES LOCATION MONUMENT SET 4' X 4' FROM CORNER OF MILL SITE CLAIM

LOCATORS:

FREEPORT-MCMORAN CORP.
333 N. CENTRAL AVE.
PHOENIX, AZ 85004




TYPICAL CLAIM DETAIL



RECEIVED
STATE OFFICE
MAY 15 8 15
PHOENIX, AZ

LOCATED DURING THE MONTH
OF MAY, 2013

CLAIM STAKING PERFORMED BY:




AS AGENTS FOR FREEPORT-MCMORAN CORP.

AHC423900

Return to:
Freeport-McMoRan Corp.
333 N Central Ave
Phoenix, AZ 85004

**LOCATION NOTICE FOR MILL SITE CLAIM
STATE OF ARIZONA, COUNTY OF PIMA**

NOTICE IS HEREBY GIVEN that the **B171** mill site claim has been located by:
Freeport-McMoRan Corp.,
whose current mailing address is: 333 N Central Ave
Phoenix, AZ 85004.



This mill site claim consists of approximately 5 acres.

The general course of this claim is **North to South** and it is situated in the Ajo Mining District, Pima County, Arizona. This claim is **600** feet in length and **363** feet in width. This claim is marked by five monuments, constructed of 2" x 2" wood posts extending 4' above the ground, one at each corner and one at the location monument for the claim.

The location monument on which the notice is posted is situated within:
Section 1, Township 12 South, Range 6 West, Gila and Salt River Meridian, Pima County, Arizona and this claim encompasses portions of the following quarter section(s), section(s), Township(s) and Range(s): **Northeast ¼ & Southeast ¼, Section 1, T12S-R6W, G&SRM, Pima County, Arizona.**

The location monument is set inside the **Northeast** corner of the claim, approximately 4' **West** of the **East** line of the claim and 4' **South** of the **North** line of the claim.

The locality of this claim with reference to some natural object or permanent monument and additional information (if any) concerning its locality is as follows:

The Northwest corner of this claim is 396' West and 2560' South of the Northwest corner of Section 6, T12S-R5W.

The undersigned claims the ground as described above and set forth on the attached 1" = 1200' outline map. This claim is not intended to encroach on any private property or land that is not open for location.

Located, dated and posted on the ground this 14th day of May, 2013.

Freeport-McMoRan Corp. (Owner)

By: 
GEOMETRIX, LLC (Agent)

AMC 23901

"B171" CLAIM

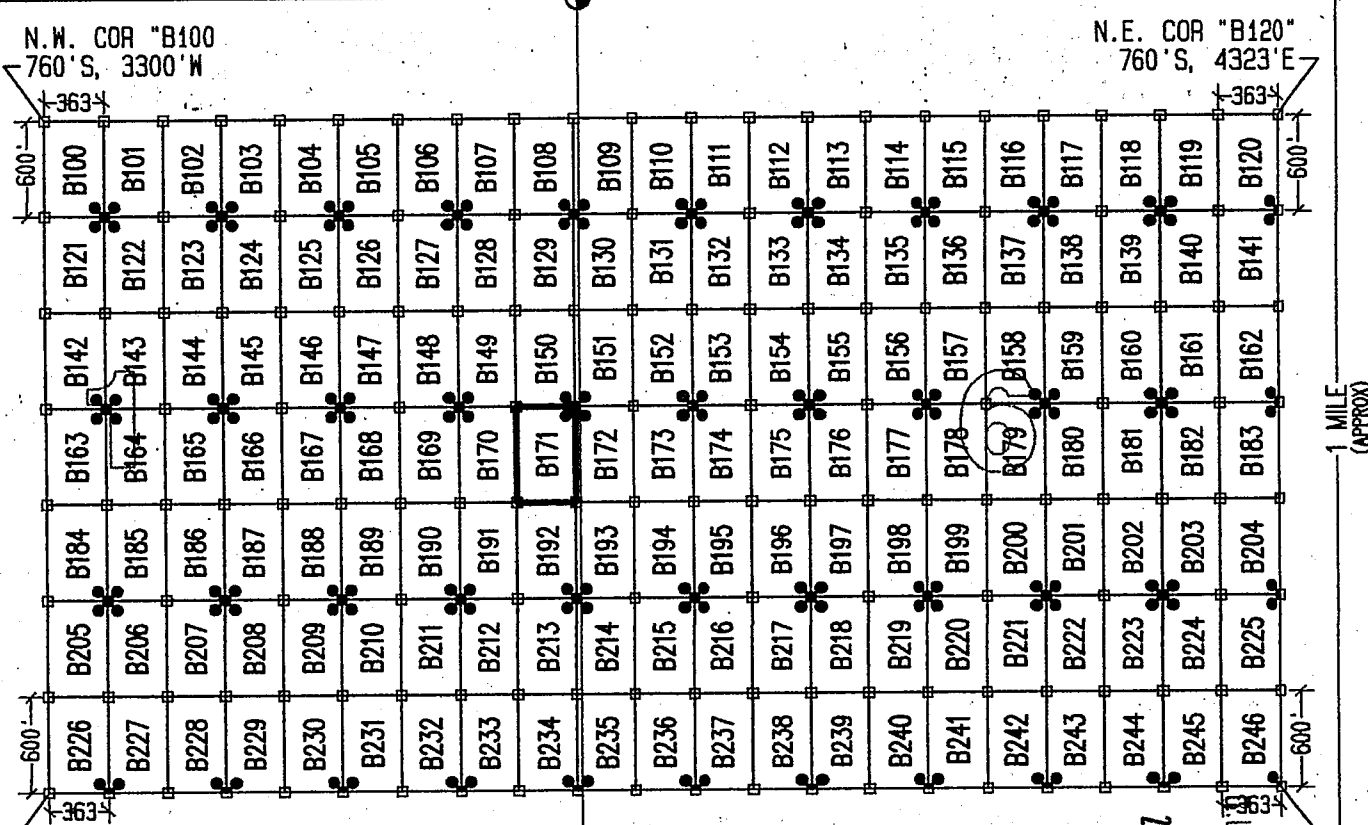
LOCATION OF THE B100 THROUGH B246 MILL SITE CLAIMS

SCALE 1"=1200'



ALL CLAIMS ARE 600' IN LENGTH & 363' IN WIDTH
SITUATED IN SECTION 1 T12S-R6W, SECTION 6 T12S-R5W
PIMA COUNTY, ARIZONA

NW CORNER OF
SECTION 6 T12S-R5W
FOUND GLO BRASS
CAPPED IRON POST
0'S, 0'E



LEGEND

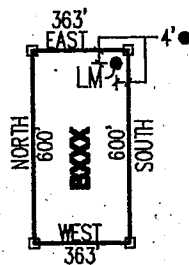
- INDICATES CORNER OF MILL SITE CLAIM.
SET 2"x2"x5' WOODEN POST (TYPICAL)
- INDICATES LOCATION MONUMENT SET 4' X 4' FROM CORNER OF MILL SITE CLAIM

LOCATORS:


FREEPORT-MCMORAN CORP.
333 N. CENTRAL AVE.
PHOENIX, AZ 85004



TYPICAL CLAIM DETAIL



NOT TO SCALE



LOCATED DURING THE MONTH
OF MAY, 2013

CLAIM STAKING PERFORMED BY:



AS AGENTS FOR FREEPORT-MCMORAN CORP.

PHOENIX, AZ

2013 MAY 8-15


RECEIVED
ARIZONA STATE OFFICE

2013 MAY 23 9:01

Return to:
Freeport-McMoRan Corp.
333 N Central Ave
Phoenix, AZ 85004

**LOCATION NOTICE FOR MILL SITE CLAIM
STATE OF ARIZONA, COUNTY OF PIMA**

NOTICE IS HEREBY GIVEN that the **B172** mill site claim has been located by:
Freeport-McMoRan Corp.,
whose current mailing address is: 333 N Central Ave
Phoenix, AZ 85004.



This mill site claim consists of approximately 5 acres.

The general course of this claim is **North to South** and it is situated in the Ajo Mining District, Pima County, Arizona. This claim is **600** feet in length and **363** feet in width. This claim is marked by five monuments, constructed of 2" x 2" wood posts extending 4' above the ground, one at each corner and one at the location monument for the claim.

The location monument on which the notice is posted is situated within:

Section 1, Township 12 South, Range 6 West, Gila and Salt River Meridian, Pima County, Arizona and this claim encompasses portions of the following quarter section(s), section(s), Township(s) and Range(s): **Northwest ¼ & Southwest ¼, Section 6, T12S-R5W & Northeast ¼ & Southeast ¼, Section 1, T12S-R6W, G&SRM, Pima County, Arizona.**

The location monument is set inside the **Northwest** corner of the claim, approximately 4' **East** of the **West** line of the claim and 4' **South** of the **North** line of the claim.

The locality of this claim with reference to some natural object or permanent monument and additional information (if any) concerning its locality is as follows:

The Northwest corner of this claim is 33' West and 2560' South of the Northwest corner of Section 6, T12S-R5W.

The undersigned claims the ground as described above and set forth on the attached 1" = 1200' outline map. This claim is not intended to encroach on any private property or land that is not open for location.

Located, dated and posted on the ground this 14th day of May, 2013.

Freeport-McMoRan Corp. (Owner)

By: 
GEOMETRIX, LLC (Agent)

AMCJ123902

"B172" CLAIM

LOCATION OF THE B100 THROUGH B246 MILL SITE CLAIMS

SCALE 1"=1200'

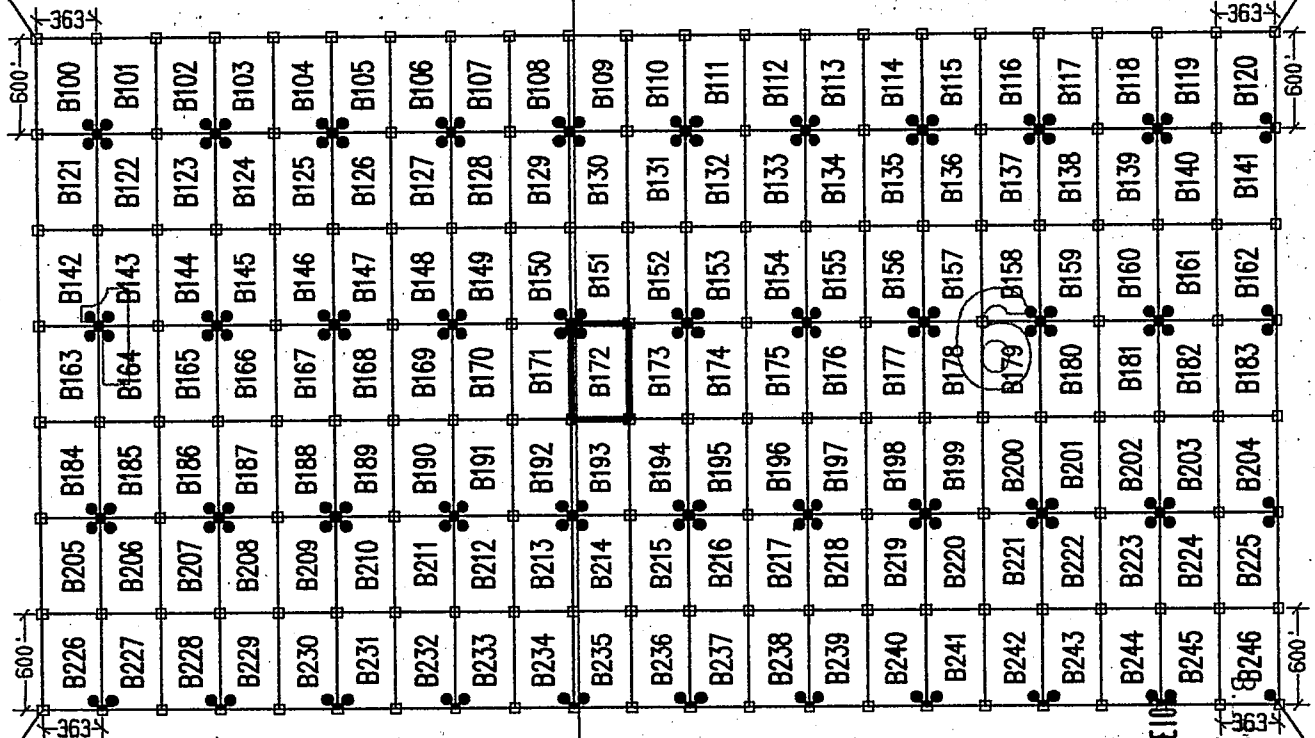


ALL CLAIMS ARE 600' IN LENGTH & 363' IN WIDTH
SITUATED IN SECTION 1 T12S-R6W, SECTION 6 T12S-R5W
PIMA COUNTY, ARIZONA

NW CORNER OF
SECTION 6 T12S-R5W
FOUND GLO BRASS
CAPPED IRON POST
0'S, 0'E

N.W. COR "B100"
760'S, 3300'W

N.E. COR "B120"
760'S, 4323'E



1 MILE
(APPROX)

S.W. COR "B226"
4960'S, 3300'W

LEGEND


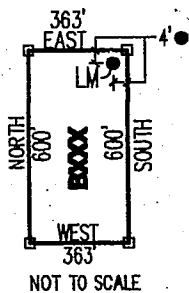
- INDICATES CORNER OF MILL SITE CLAIM. SET 2"x2"x5' WOODEN POST (TYPICAL)
- INDICATES LOCATION MONUMENT SET 4' X 4' FROM CORNER OF MILL SITE CLAIM

LOCATORS:

FREEPORT-MCMORAN CORP.
333 N. CENTRAL AVE.
PHOENIX, AZ 85004

Freeport-McMORAN
COPPER & GOLD

TYPICAL CLAIM DETAIL



PHOENIX, AZ

S.E. COR "B246"
4960'S, 4323'E
RECEIVED
STATE OFFICE
MAY 15 8 11 AM '13

LOCATED DURING THE MONTH
OF MAY, 2013

CLAIM STAKING PERFORMED BY:

GEOMETRIX LLC
LAND SURVEYING SERVICES
(928) 567-1900


AS AGENTS FOR FREEPORT-MCMORAN CORP.

4456423902

Return to:
Freeport-McMoRan Corp.
333 N Central Ave
Phoenix, AZ 85004

**LOCATION NOTICE FOR MILL SITE CLAIM
STATE OF ARIZONA, COUNTY OF PIMA**

NOTICE IS HEREBY GIVEN that the **B173** mill site claim has been located by:
Freeport-McMoRan Corp.,
whose current mailing address is: 333 N Central Ave
Phoenix, AZ 85004.



This mill site claim consists of approximately 5 acres.
The general course of this claim is **North to South** and it is situated in the Ajo Mining District, Pima County, Arizona. This claim is **600** feet in length and **363** feet in width. This claim is marked by five monuments, constructed of 2" x 2" wood posts extending 4' above the ground, one at each corner and one at the location monument for the claim.

The location monument on which the notice is posted is situated within:
Section 6, Township 12 South, Range 5 West, Gila and Salt River Meridian, Pima County, Arizona and this claim encompasses portions of the following quarter section(s), section(s), Township(s) and Range(s): **Northwest 1/4 & Southwest 1/4, Section 6, T12S-R5W, G&SRM, Pima County, Arizona.**

The location monument is set inside the **Northeast** corner of the claim, approximately 4' **West** of the **East** line of the claim and 4' **South** of the **North** line of the claim.

The locality of this claim with reference to some natural object or permanent monument and additional information (if any) concerning its locality is as follows:

The Northwest corner of this claim is 330' East and 2560' South of the Northwest corner of Section 6, T12S-R5W.

The undersigned claims the ground as described above and set forth on the attached 1" = 1200' outline map. This claim is not intended to encroach on any private property or land that is not open for location.

Located, dated and posted on the ground this 14th day of May, 2013.

Freeport-McMoRan Corp. (Owner)

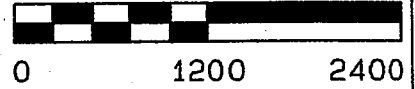
By: 
GEOMETRIX, LLC (Agent)

AMC 423-9003

"B173" CLAIM

LOCATION OF THE B100 THROUGH B246 MILL SITE CLAIMS

SCALE 1" = 1200'

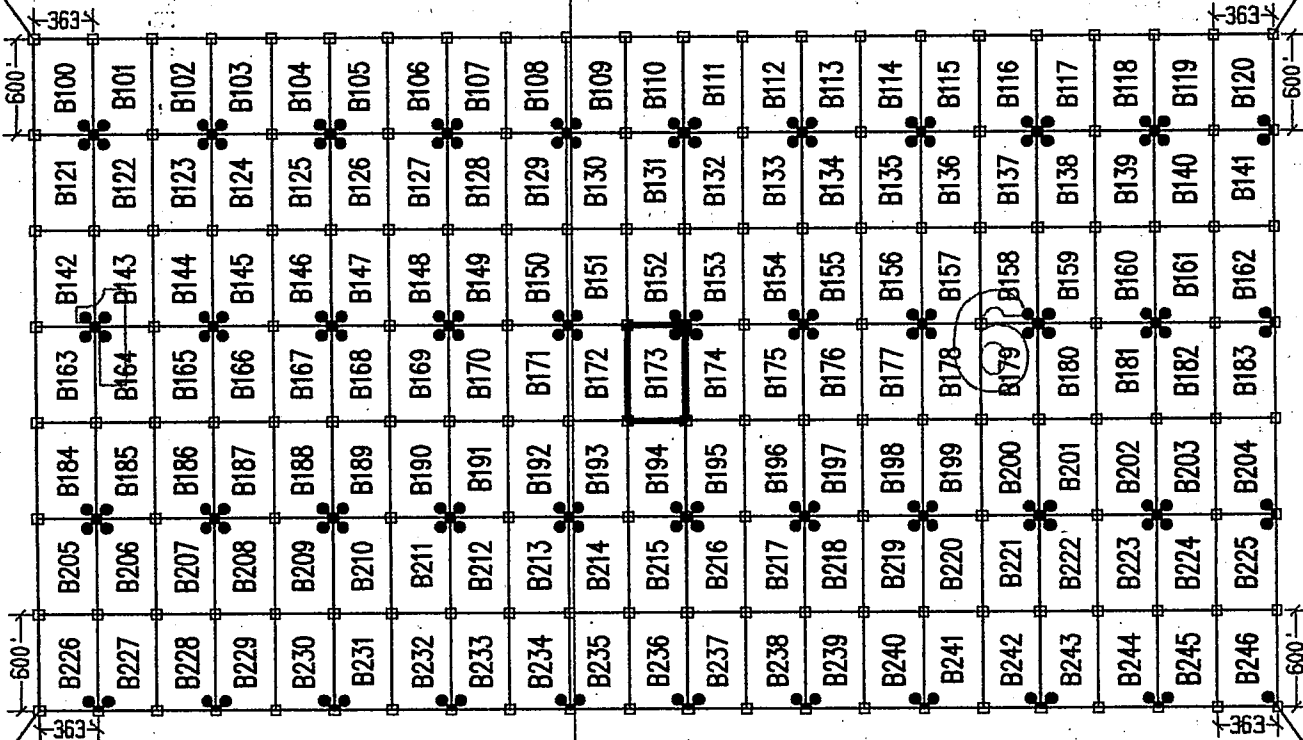


ALL CLAIMS ARE 600' IN LENGTH & 363' IN WIDTH
SITUATED IN SECTION 1 T12S-R6W, SECTION 6 T12S-R5W
PIMA COUNTY, ARIZONA

NW CORNER OF
SECTION 6 T12S-R5W
FOUND GLO BRASS
CAPPED IRON POST
0'S, 0'E

N.W. COR "B100"
760'S, 3300'W

N.E. COR "B120"
760'S, 4323'E



1 MILE
(APPROX)

S.W. COR "B226"
4960'S, 3300'W

S.E. COR "B246"
4960'S, 4323'E

LEGEND


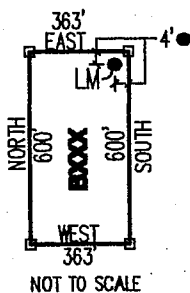
- INDICATES CORNER OF MILL SITE CLAIM.
SET 2" X 2" X 5' WOODEN POST (TYPICAL)
- INDICATES LOCATION MONUMENT SET 4' X 4' FROM CORNER OF MILL SITE CLAIM

LOCATORS:

FREEPORT-MCMORAN CORP.
333 N. CENTRAL AVE.
PHOENIX, AZ 85004

FM FREEPORT-McMoRan
COPPER & GOLD

TYPICAL CLAIM DETAIL



RECEIVED
AZ STATE OFFICE
PHOENIX, AZ
JUL 8 - 11 15

LOCATED DURING THE MONTH
OF MAY, 2013

CLAIM STAKING PERFORMED BY:


GEOMETRIX LLC
LAND SURVEYING SERVICES
(602) 567-1900

AS AGENTS FOR FREEPORT-MCMORAN CORP.

Return to:
Freeport-McMoRan Corp.
333 N Central Ave
Phoenix, AZ 85004

**LOCATION NOTICE FOR MILL SITE CLAIM
STATE OF ARIZONA, COUNTY OF PIMA**

NOTICE IS HEREBY GIVEN that the **B174** mill site claim has been located by:
Freeport-McMoRan Corp.,
whose current mailing address is: 333 N Central Ave
Phoenix, AZ 85004.



This mill site claim consists of approximately 5 acres. The general course of this claim is **North to South** and it is situated in the Ajo Mining District, Pima County, Arizona. This claim is **600** feet in length and **363** feet in width. This claim is marked by five monuments, constructed of 2" x 2" wood posts extending 4' above the ground, one at each corner and one at the location monument for the claim.

The location monument on which the notice is posted is situated within:
Section 6, Township 12 South, Range 5 West, Gila and Salt River Meridian, Pima County, Arizona and this claim encompasses portions of the following quarter section(s), section(s), Township(s) and Range(s): **Northwest ¼ & Southwest ¼, Section 6, T12S-R5W, G&SRM, Pima County, Arizona.**

The location monument is set inside the **Northwest** corner of the claim, approximately 4' **East** of the **West** line of the claim and 4' **South** of the **North** line of the claim.

The locality of this claim with reference to some natural object or permanent monument and additional information (if any) concerning its locality is as follows:

The Northwest corner of this claim is 693' East and 2560' South of the Northwest corner of Section 6, T12S-R5W.

The undersigned claims the ground as described above and set forth on the attached 1" = 1200' outline map. This claim is not intended to encroach on any private property or land that is not open for location.

Located, dated and posted on the ground this 14th day of May, 2013.

Freeport-McMoRan Corp. (Owner)

By: 
GEOMETRIX, LLC (Agent)

AHC423904

"B174" CLAIM

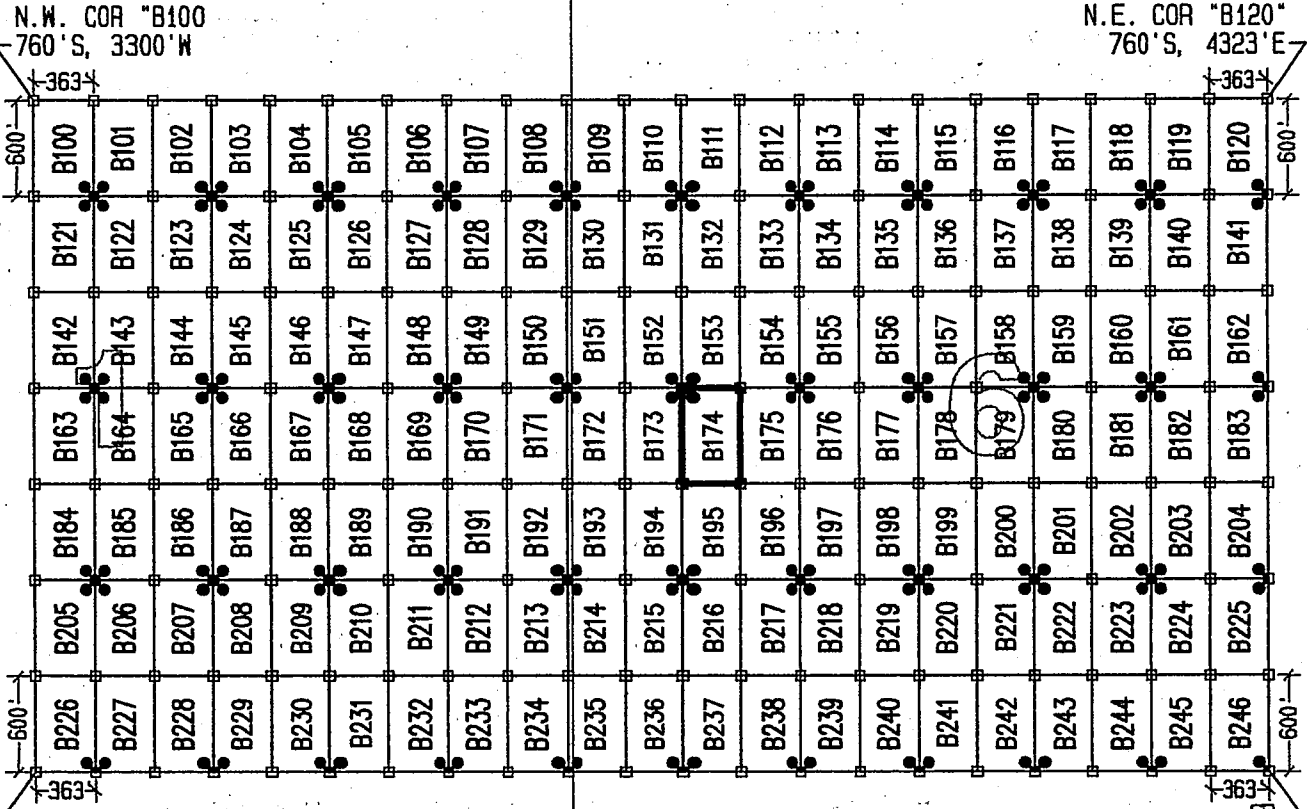
LOCATION OF THE B100 THROUGH B246 MILL SITE CLAIMS

SCALE 1" = 1200'



ALL CLAIMS ARE 600' IN LENGTH & 363' IN WIDTH
SITUATED IN SECTION 1 T12S-R6W, SECTION 6 T12S-R5W
PIMA COUNTY, ARIZONA

NW CORNER OF
SECTION 6 T12S-R5W
FOUND GLO BRASS
CAPPED IRON POST
0'S, 0'E



N.W. COR "B100"
760'S, 3300'W

N.E. COR "B120"
760'S, 4323'E

S.W. COR "B226"
4960'S, 3300'W

S.E. COR "B246"
4960'S, 4323'E

LEGEND


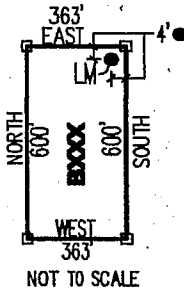
- INDICATES CORNER OF MILL SITE CLAIM. SET 2" X 2" X 5' WOODEN POST (TYPICAL)
- INDICATES LOCATION MONUMENT SET 4' X 4' FROM CORNER OF MILL SITE CLAIM

LOCATORS:

FREEPORT-MCMORAN CORP.
333 N. CENTRAL AVE.
PHOENIX, AZ 85004



TYPICAL CLAIM DETAIL



RECEIVED
AZ STATE OFFICE
PHOENIX, AZ
JUL - 8 11 15

LOCATED DURING THE MONTH
OF MAY, 2013

CLAIM STAKING PERFORMED BY:




AS AGENTS FOR FREEPORT-MCMORAN CORP.

AMC 123903

Return to:
Freeport-McMoRan Corp.
333 N Central Ave
Phoenix, AZ 85004

**LOCATION NOTICE FOR MILL SITE CLAIM
STATE OF ARIZONA, COUNTY OF PIMA**

NOTICE IS HEREBY GIVEN that the **B175** mill site claim has been located by:
Freeport-McMoRan Corp.,
whose current mailing address is: 333 N Central Ave
Phoenix, AZ 85004.



This mill site claim consists of approximately 5 acres.

The general course of this claim is **North to South** and it is situated in the Ajo Mining District, Pima County, Arizona. This claim is **600** feet in length and **363** feet in width. This claim is marked by five monuments, constructed of 2" x 2" wood posts extending 4' above the ground, one at each corner and one at the location monument for the claim.

The location monument on which the notice is posted is situated within:

Section 6, Township 12 South, Range 5 West, Gila and Salt River Meridian, Pima County, Arizona and this claim encompasses portions of the following quarter section(s), section(s), Township(s) and Range(s): **Northwest ¼ & Southwest ¼, Section 6, T12S-R5W, G&SRM, Pima County, Arizona.**

The location monument is set inside the **Northeast** corner of the claim, approximately 4' **West** of the **East** line of the claim and 4' **South** of the **North** line of the claim.

The locality of this claim with reference to some natural object or permanent monument and additional information (if any) concerning its locality is as follows:

The Northwest corner of this claim is 1056' East and 2560' South of the Northwest corner of Section 6, T12S-R5W.

The undersigned claims the ground as described above and set forth on the attached 1" = 1200' outline map. This claim is not intended to encroach on any private property or land that is not open for location.

Located, dated and posted on the ground this 14th day of May, 2013.

Freeport-McMoRan Corp. (Owner)

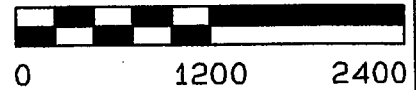
By: [Signature]
GEOMETRIX, LLC (Agent)

AMC1123905

"B175" CLAIM

LOCATION OF THE B100 THROUGH B246 MILL SITE CLAIMS

SCALE 1"=1200'

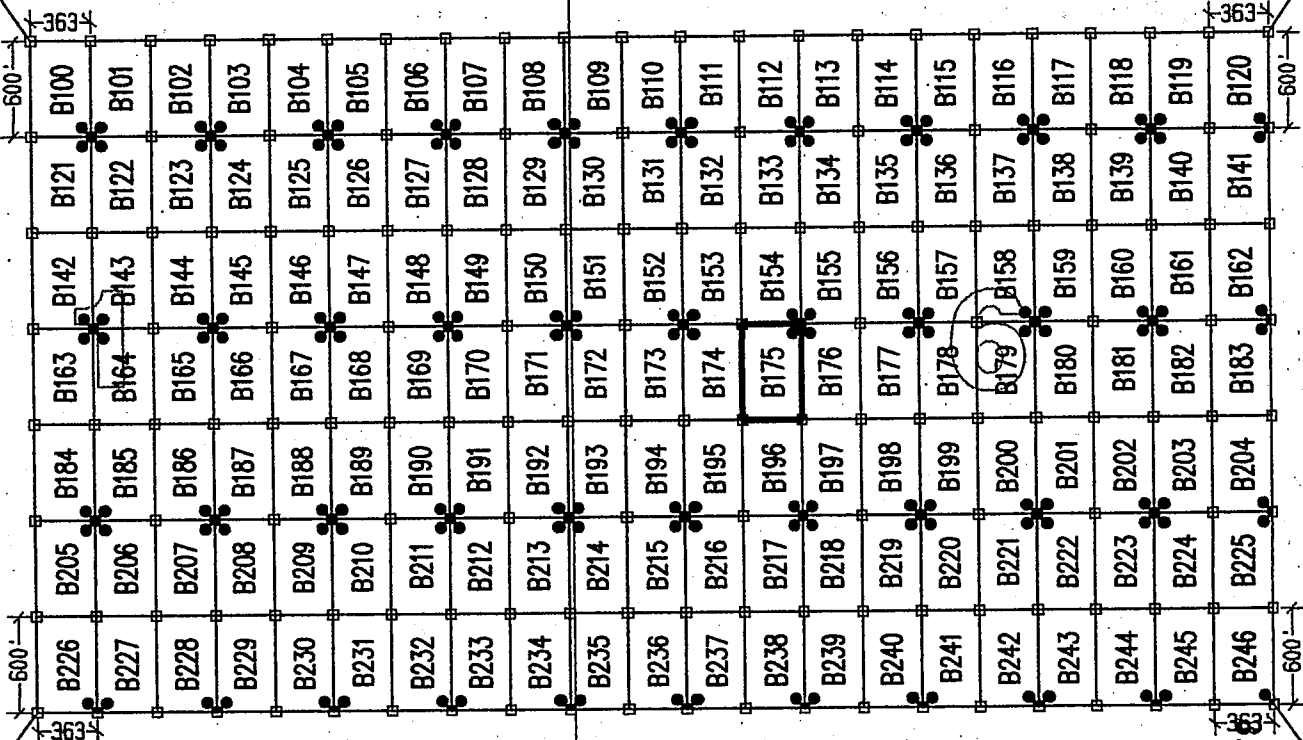


ALL CLAIMS ARE 600' IN LENGTH & 363' IN WIDTH
SITUATED IN SECTION 1 T12S-R6W, SECTION 6 T12S-R5W
PIMA COUNTY, ARIZONA

NW CORNER OF
SECTION 6 T12S-R5W
FOUND GLO BRASS
CAPPED IRON POST
0'S, 0'E

N.W. COR "B100"
760'S, 3300'W

N.E. COR "B120"
760'S, 4323'E



1 MILE (APPROX)

S.W. COR "B226"
4960'S, 3300'W

S.E. COR "B246"
4960'S, 4323'E

LEGEND

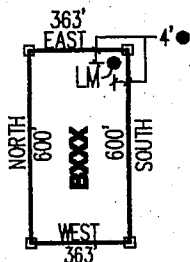
- INDICATES CORNER OF MILL SITE CLAIM. SET 2"X2"X5' WOODEN POST (TYPICAL)
- INDICATES LOCATION MONUMENT SET 4' X 4' FROM CORNER OF MILL SITE CLAIM

LOCATORS:


FREEPORT-MCMORAN CORP.
333 N. CENTRAL AVE.
PHOENIX, AZ 85004

FM FREEPORT-MCMORAN
COPPER & GOLD

TYPICAL CLAIM DETAIL



NOT TO SCALE

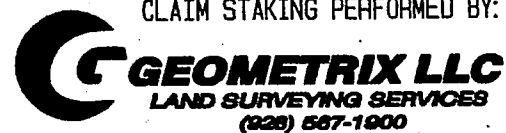


PHOENIX, AZ

RECEIVED
AZ STATE OFFICE
JUL - 8 - 11 15

LOCATED DURING THE MONTH
OF MAY, 2013

CLAIM STAKING PERFORMED BY:




AS AGENTS FOR FREEPORT-MCMORAN CORP.

AMC423905

Return to:
Freeport-McMoRan Corp.
333 N Central Ave
Phoenix, AZ 85004

**LOCATION NOTICE FOR MILL SITE CLAIM
STATE OF ARIZONA, COUNTY OF PIMA**

NOTICE IS HEREBY GIVEN that the **B176** mill site claim has been located by:
Freeport-McMoRan Corp.,
whose current mailing address is: 333 N Central Ave
Phoenix, AZ 85004.



This mill site claim consists of approximately 5 acres.

The general course of this claim is **North to South** and it is situated in the Ajo Mining District, Pima County, Arizona. This claim is **600** feet in length and **363** feet in width. This claim is marked by five monuments, constructed of 2" x 2" wood posts extending 4' above the ground, one at each corner and one at the location monument for the claim.

The location monument on which the notice is posted is situated within:

Section 6, Township 12 South, Range 5 West, Gila and Salt River Meridian, Pima County, Arizona and this claim encompasses portions of the following quarter section(s), section(s), Township(s) and Range(s): **Northwest ¼ & Southwest ¼, Section 6, T12S-R5W, G&SRM, Pima County, Arizona.**

The location monument is set inside the **Northwest** corner of the claim, approximately 4' **East** of the **West** line of the claim and 4' **South** of the **North** line of the claim.

The locality of this claim with reference to some natural object or permanent monument and additional information (if any) concerning its locality is as follows:

The Northwest corner of this claim is 1419' East and 2560' South of the Northwest corner of Section 6, T12S-R5W.

The undersigned claims the ground as described above and set forth on the attached 1" = 1200' outline map. This claim is not intended to encroach on any private property or land that is not open for location.

Located, dated and posted on the ground this 4th day of May, 2013.

Freeport-McMoRan Corp. (Owner)

By: 
GEOMETRIX, LLC (Agent)

AMC423906-007

"B176" CLAIM

LOCATION OF THE B100 THROUGH B246 MILL SITE CLAIMS

SCALE 1" = 1200'

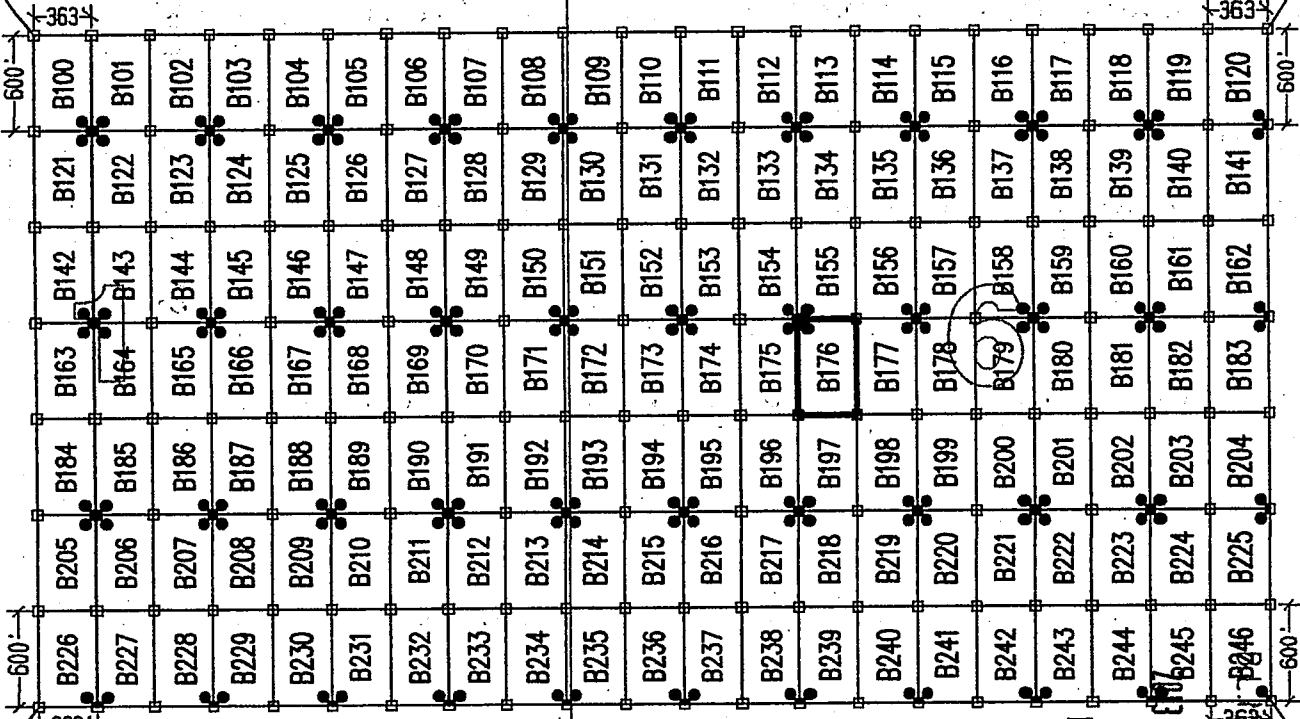


ALL CLAIMS ARE 600' IN LENGTH & 363' IN WIDTH
SITUATED IN SECTION 1 T12S-R6W, SECTION 6 T12S-R5W
PIMA COUNTY, ARIZONA

NW CORNER OF
SECTION 6 T12S-R5W
FOUND GLO BRASS
CAPPED IRON POST
0'S, 0'E

N.W. COR "B100"
760'S, 3300'W

N.E. COR "B120"
760'S, 4323'E



1 MILE
(APPROX)

S.W. COR "B226"
4960'S, 3300'W

S.E. COR
4960'S, 4323'E

LEGEND


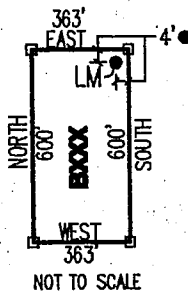
- INDICATES CORNER OF MILL SITE CLAIM. SET 2"X2"X5' WOODEN POST (TYPICAL)
- INDICATES LOCATION MONUMENT SET 4' X 4' FROM CORNER OF MILL SITE CLAIM

LOCATORS:

FREEPORT-MCMORAN CORP.
333 N. CENTRAL AVE.
PHOENIX, AZ 85004

FV FREEPORT-MCMORAN
COPPER & GOLD

TYPICAL CLAIM DETAIL



LOCATED DURING THE MONTH
OF MAY, 2013

CLAIM STAKING PERFORMED BY:

GEOMETRIX LLC
LAND SURVEYING SERVICES
(928) 587-1000

AS AGENTS FOR FREEPORT-MCMORAN CORP.

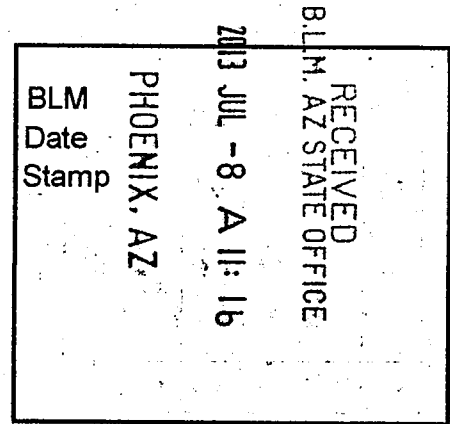
PHOENIX, AZ
S I I I A 8 11 15
STATE OFFICE

AHC 423906

Return to:
Freeport-McMoRan Corp.
333 N Central Ave
Phoenix, AZ 85004

**LOCATION NOTICE FOR MILL SITE CLAIM
STATE OF ARIZONA, COUNTY OF PIMA**

NOTICE IS HEREBY GIVEN that the **B177** mill site claim has been located by:
Freeport-McMoRan Corp.,
whose current mailing address is: 333 N Central Ave
Phoenix, AZ 85004.



This mill site claim consists of approximately 5 acres. The general course of this claim is **North to South** and it is situated in the Ajo Mining District, Pima County, Arizona. This claim is **600** feet in length and **363** feet in width. This claim is marked by five monuments, constructed of 2" x 2" wood posts extending 4' above the ground, one at each corner and one at the location monument for the claim.

The location monument on which the notice is posted is situated within: **Section 6, Township 12 South, Range 5 West**, Gila and Salt River Meridian, Pima County, Arizona and this claim encompasses portions of the following quarter section(s), section(s), Township(s) and Range(s): **Northwest 1/4 & Southwest 1/4, Section 6, T12S-R5W, G&SRM, Pima County, Arizona.**

The location monument is set inside the **Northeast** corner of the claim, approximately 4' **West** of the **East** line of the claim and 4' **South** of the **North** line of the claim.

The locality of this claim with reference to some natural object or permanent monument and additional information (if any) concerning its locality is as follows:

The Northwest corner of this claim is 1782' East and 2560' South of the Northwest corner of Section 6, T12S-R5W.

The undersigned claims the ground as described above and set forth on the attached 1" = 1200' outline map. This claim is not intended to encroach on any private property or land that is not open for location.

Located, dated and posted on the ground this 14th day of May, 2013.

Freeport-McMoRan Corp. (Owner)


By: 
GEOMETRIX, LLC (Agent)

AHC 23907

"B177" CLAIM

LOCATION OF THE B100 THROUGH B246 MILL SITE CLAIMS

SCALE 1"=1200'

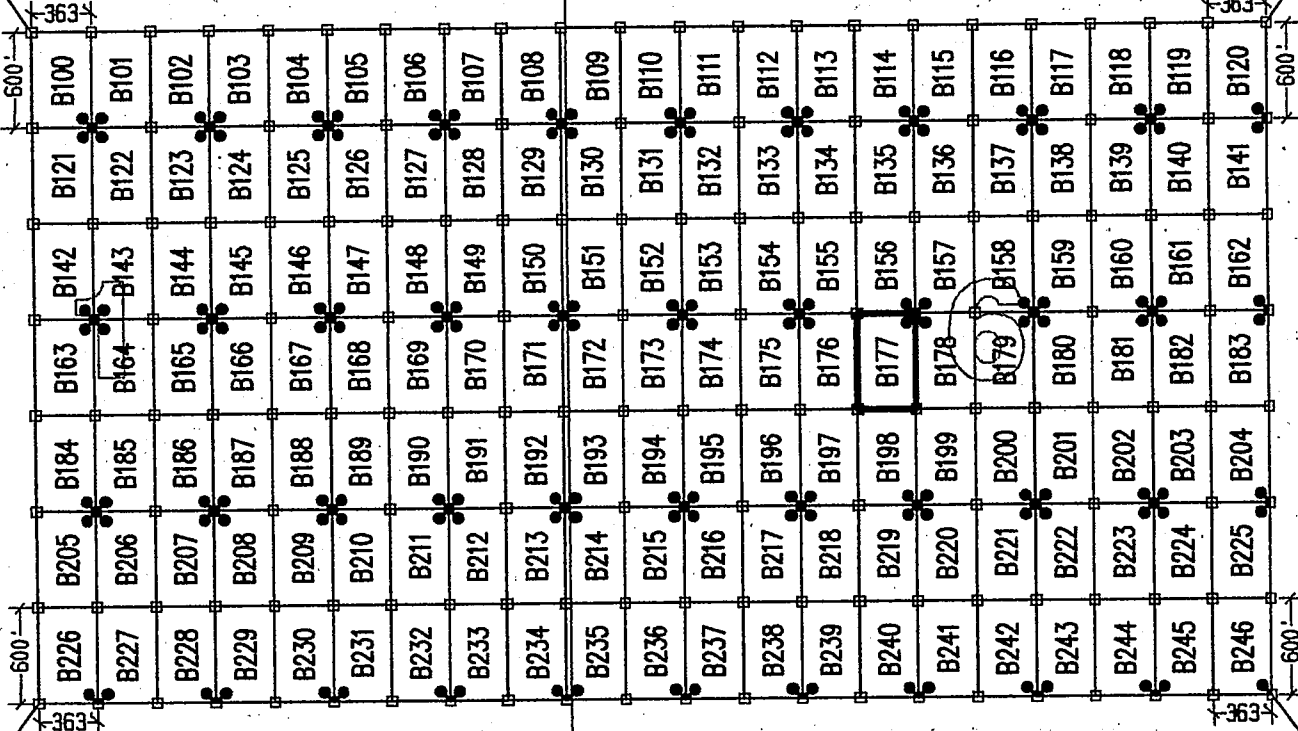


ALL CLAIMS ARE 600' IN LENGTH & 363' IN WIDTH
SITUATED IN SECTION 1 T12S-R6W, SECTION 6 T12S-R5W
PIMA COUNTY, ARIZONA

NW CORNER OF
SECTION 6 T12S-R5W
FOUND GLO BRASS
CAPPED IRON POST
0'S, 0'E

N.W. COR "B100"
760'S, 3300'W

N.E. COR "B120"
760'S, 4323'E



1 MILE (APPROX)

S.W. COR "B226"
4960'S, 3300'W

S.E. COR "B246"
4960'S, 4323'E

LEGEND

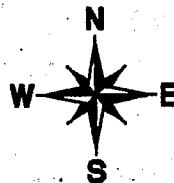
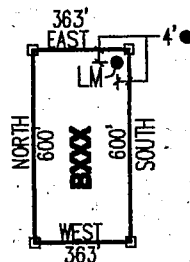
- INDICATES CORNER OF MILL SITE CLAIM. SET 2"X2"X5' WOODEN POST (TYPICAL)
- INDICATES LOCATION MONUMENT SET 4' X 4' FROM CORNER OF MILL SITE CLAIM

LOCATORS:

FREEPORT-MCMORAN CORP.
333 N. CENTRAL AVE.
PHOENIX, AZ 85004

FREEPORT-McMORAN
FM COPPER & GOLD

TYPICAL CLAIM DETAIL




PHOENIX, AZ

JUL 8 2013

RECEIVED
AZ STATE OFFICE

LOCATED DURING THE MONTH
OF MAY, 2013

CLAIM STAKING PERFORMED BY:



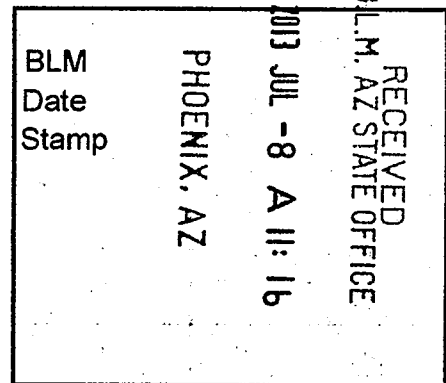
AS AGENTS FOR FREEPORT-MCMORAN CORP.

APR 22 2013

Return to:
Freeport-McMoRan Corp.
333 N Central Ave
Phoenix, AZ 85004

**LOCATION NOTICE FOR MILL SITE CLAIM
STATE OF ARIZONA, COUNTY OF PIMA**

NOTICE IS HEREBY GIVEN that the **B178** mill site claim has been located by:
Freeport-McMoRan Corp.,
whose current mailing address is: 333 N Central Ave
Phoenix, AZ 85004.



This mill site claim consists of approximately 5 acres. The general course of this claim is **North to South** and it is situated in the Ajo Mining District, Pima County, Arizona. This claim is **600** feet in length and **363** feet in width. This claim is marked by five monuments, constructed of 2" x 2" wood posts extending 4' above the ground, one at each corner and one at the location monument for the claim.

The location monument on which the notice is posted is situated within:
Section 6, Township 12 South, Range 5 West, Gila and Salt River Meridian, Pima County, Arizona and this claim encompasses portions of the following quarter section(s), section(s), Township(s) and Range(s): **Northwest ¼ & Southwest ¼, Section 6, T12S-R5W, G&SRM, Pima County, Arizona.**

The location monument is set inside the **Northwest** corner of the claim, approximately 4' **East** of the **West** line of the claim and 4' **South** of the **North** line of the claim.

The locality of this claim with reference to some natural object or permanent monument and additional information (if any) concerning its locality is as follows:

The Northwest corner of this claim is 2145' East and 2560' South of the Northwest corner of Section 6, T12S-R5W.

The undersigned claims the ground as described above and set forth on the attached 1" = 1200' outline map. This claim is not intended to encroach on any private property or land that is not open for location.

Located, dated and posted on the ground this 14th day of May, 2013.

Freeport-McMoRan Corp. (Owner)

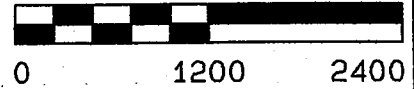
By:
GEOMETRIX, LLC (Agent)

AMC 023908

"B178" CLAIM

LOCATION OF THE B100 THROUGH B246 MILL SITE CLAIMS

SCALE 1"=1200'




ALL CLAIMS ARE 600' IN LENGTH & 363' IN WIDTH
SITUATED IN SECTION 1 T12S-R6W, SECTION 6 T12S-R5W
PIMA COUNTY, ARIZONA

NW CORNER OF
SECTION 6 T12S-R5W
FOUND GLO BRASS
CAPPED IRON POST
0'S, 0'E

N.W. COR "B100"
760'S, 3300'W

N.E. COR "B120"
760'S, 4323'E



S.W. COR "B226"
4960'S, 3300'W

S.E. COR "B246"
4960'S, 4323'E

LEGEND


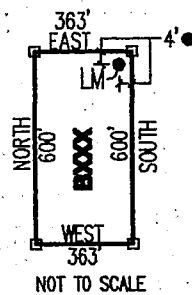
- INDICATES CORNER OF MILL SITE CLAIM.
SET 2"x2"x5' WOODEN POST (TYPICAL)
- INDICATES LOCATION MONUMENT SET 4' X 4' FROM CORNER OF MILL SITE CLAIM

LOCATORS:

FREEPORT-MCMORAN CORP.
333 N. CENTRAL AVE.
PHOENIX, AZ 85004

FREEPORT-McMORAN
COPPER & GOLD

TYPICAL CLAIM DETAIL



PHOENIX, AZ

RECEIVED
AZ STATE OFFICE
JUL - 8 11:16 AM '13

LOCATED DURING THE MONTH
OF MAY, 2013

CLAIM STAKING PERFORMED BY:

GEOMETRIX LLC
LAND SURVEYING SERVICES
(928) 587-1900

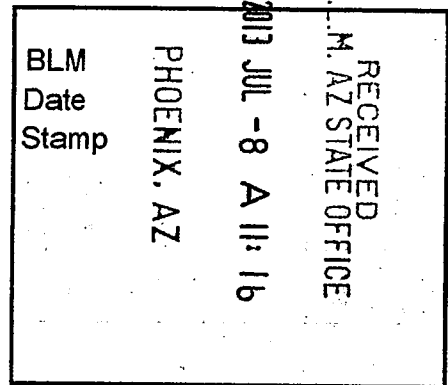
AS AGENTS FOR FREEPORT-MCMORAN CORP.

AMC1123908

Return to:
Freeport-McMoRan Corp.
333 N Central Ave
Phoenix, AZ 85004

**LOCATION NOTICE FOR MILL SITE CLAIM
STATE OF ARIZONA, COUNTY OF PIMA**

NOTICE IS HEREBY GIVEN that the **B179** mill site claim has been located by:
Freeport-McMoRan Corp.,
whose current mailing address is: 333 N Central Ave
Phoenix, AZ 85004.



This mill site claim consists of approximately 5 acres.
The general course of this claim is **North to South** and it is situated in the Ajo Mining District, Pima County, Arizona. This claim is **600** feet in length and **363** feet in width. This claim is marked by five monuments, constructed of 2" x 2" wood posts extending 4' above the ground, one at each corner and one at the location monument for the claim.

The location monument on which the notice is posted is situated within:
Section 6, Township 12 South, Range 5 West, Gila and Salt River Meridian, Pima County, Arizona and this claim encompasses portions of the following quarter section(s), section(s), Township(s) and Range(s): **Northwest ¼, Northeast ¼, Southeast ¼ & Southwest ¼, Section 6, T12S-R5W, G&SRM, Pima County, Arizona.**

The location monument is set inside the **Northeast** corner of the claim, approximately 4' **West** of the **East** line of the claim and 4' **South** of the **North** line of the claim.

The locality of this claim with reference to some natural object or permanent monument and additional information (if any) concerning its locality is as follows:

The Northwest corner of this claim is 2508' East and 2560' South of the Northwest corner of Section 6, T12S-R5W.

The undersigned claims the ground as described above and set forth on the attached 1" = 1200' outline map. This claim is not intended to encroach on any private property or land that is not open for location.

Located, dated and posted on the ground this 14th day of May, 2013.

Freeport-McMoRan Corp. (Owner)

By: 
GEOMETRIX, LLC (Agent)

AMC423909

"B179" CLAIM

LOCATION OF THE B100 THROUGH B246 MILL SITE CLAIMS

SCALE 1" = 1200'

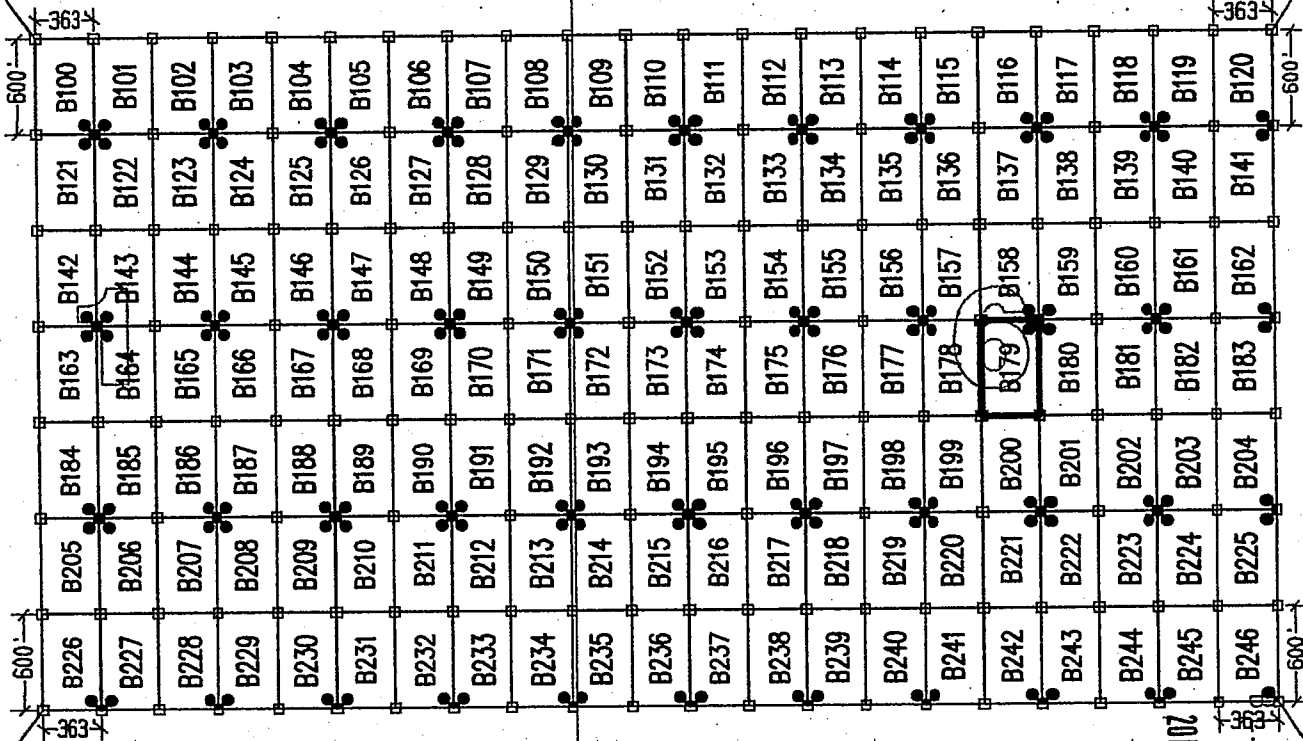


ALL CLAIMS ARE 600' IN LENGTH & 363' IN WIDTH
SITUATED IN SECTION 1 T12S-R6W, SECTION 6 T12S-R5W
PIMA COUNTY, ARIZONA

NW CORNER OF
SECTION 6 T12S-R5W
FOUND GLO BRASS
CAPPED IRON POST
0'S, 0'E

N.W. COR "B100"
760'S, 3300'W

N.E. COR "B120"
760'S, 4323'E



1 MILE
(APPROX)

LEGEND

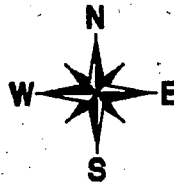
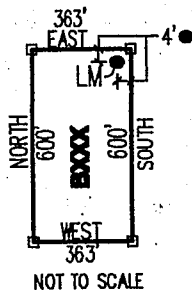
- INDICATES CORNER OF MILL SITE CLAIM. SET 2" X 2" X 5' WOODEN POST (TYPICAL)
- INDICATES LOCATION MONUMENT SET 4' X 4' FROM CORNER OF MILL SITE CLAIM

LOCATORS:

FREEPORT-MCMORAN CORP.
333 N. CENTRAL AVE.
PHOENIX, AZ 85004



TYPICAL CLAIM DETAIL



RECEIVED
ARIZONA STATE OFFICE
MAY 8 2013
PHOENIX, AZ

LOCATED DURING THE MONTH
OF MAY, 2013

CLAIM STAKING PERFORMED BY:




AS AGENTS FOR FREEPORT-MCMORAN CORP.

AMC 423909

Return to:
Freeport-McMoRan Corp.
333 N Central Ave
Phoenix, AZ 85004

**LOCATION NOTICE FOR MILL SITE CLAIM
STATE OF ARIZONA, COUNTY OF PIMA**

NOTICE IS HEREBY GIVEN that the **B180** mill site claim has been located by:
Freeport-McMoRan Corp.,
whose current mailing address is: 333 N Central Ave
Phoenix, AZ 85004.



This mill site claim consists of approximately 5 acres.

The general course of this claim is **North to South** and it is situated in the Ajo Mining District, Pima County, Arizona. This claim is **600** feet in length and **363** feet in width. This claim is marked by five monuments, constructed of 2" x 2" wood posts extending 4' above the ground, one at each corner and one at the location monument for the claim.

The location monument on which the notice is posted is situated within:

Section 6, Township 12 South, Range 5 West, Gila and Salt River Meridian, Pima County, Arizona and this claim encompasses portions of the following quarter section(s), section(s), Township(s) and Range(s): **Northeast ¼ & Southeast ¼, Section 6, T12S-R5W, G&SRM, Pima County, Arizona.**

The location monument is set inside the **Northwest** corner of the claim, approximately 4' **East** of the **West** line of the claim and 4' **South** of the **North** line of the claim.

The locality of this claim with reference to some natural object or permanent monument and additional information (if any) concerning its locality is as follows:

The Northwest corner of this claim is 2871' East and 2560' South of the Northwest corner of Section 6, T12S-R5W.

The undersigned claims the ground as described above and set forth on the attached 1" = 1200' outline map. This claim is not intended to encroach on any private property or land that is not open for location.

Located, dated and posted on the ground this 14th day of May, 2013.

Freeport-McMoRan Corp. (Owner)

By:

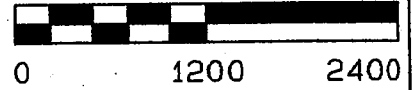
GEOMETRIX, LLC (Agent)

AMC 523910

"B180" CLAIM

LOCATION OF THE B100 THROUGH B246 MILL SITE CLAIMS

SCALE 1"=1200'

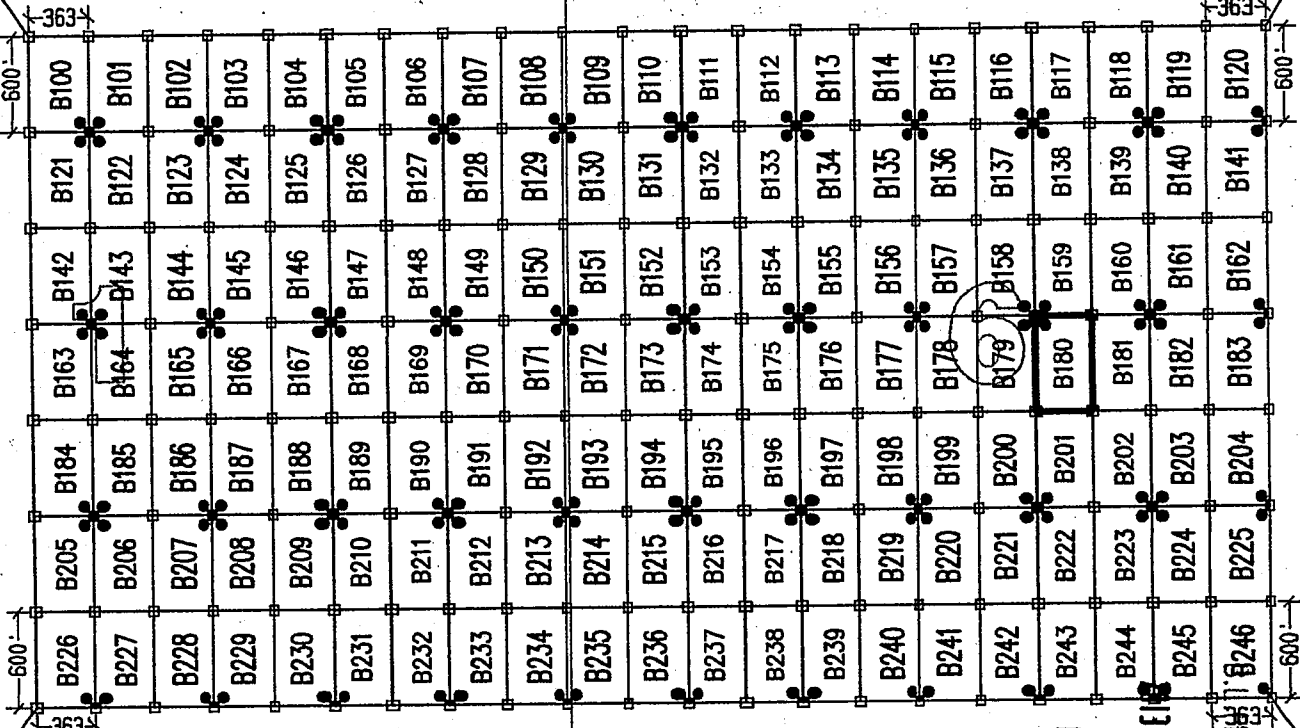


ALL CLAIMS ARE 600' IN LENGTH & 363' IN WIDTH
SITUATED IN SECTION 1 T12S-R6W, SECTION 6 T12S-R5W
PIMA COUNTY, ARIZONA

NW CORNER OF
SECTION 6 T12S-R5W
FOUND GLO BRASS
CAPPED IRON POST
0'S, 0'E

N.W. COR "B100"
760'S, 3300'W

N.E. COR "B120"
760'S, 4323'E



1 MILE (APPROX)

S.W. COR "B226"
4960'S, 3300'W

LEGEND


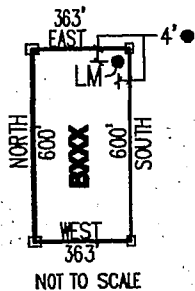
- INDICATES CORNER OF MILL SITE CLAIM.
SET 2"X2"X5' WOODEN POST (TYPICAL)
- INDICATES LOCATION MONUMENT SET 4' X 4' FROM CORNER OF MILL SITE CLAIM

LOCATORS:

FREEPORT-MCMORAN CORP.
333 N. CENTRAL AVE.
PHOENIX, AZ 85004



TYPICAL CLAIM DETAIL



LOCATED DURING THE MONTH
OF MAY, 2013

CLAIM STAKING PERFORMED BY:



AS AGENTS FOR FREEPORT-MCMORAN CORP.


PHOENIX, AZ
RECEIVED
STATE OFFICE
JUL 11 10 11 AM '13

AMC 23910

Return to:
Freeport-McMoRan Corp.
333 N Central Ave
Phoenix, AZ 85004

**LOCATION NOTICE FOR MILL SITE CLAIM
STATE OF ARIZONA, COUNTY OF PIMA**

NOTICE IS HEREBY GIVEN that the **B181** mill site claim has been located by:
Freeport-McMoRan Corp.,
whose current mailing address is: 333 N Central Ave
Phoenix, AZ 85004.



This mill site claim consists of approximately 5 acres.

The general course of this claim is **North to South** and it is situated in the Ajo Mining District, Pima County, Arizona. This claim is **600** feet in length and **363** feet in width. This claim is marked by five monuments, constructed of 2" x 2" wood posts extending 4' above the ground, one at each corner and one at the location monument for the claim.

The location monument on which the notice is posted is situated within:

Section 6, Township 12 South, Range 5 West, Gila and Salt River Meridian, Pima County, Arizona and this claim encompasses portions of the following quarter section(s), section(s), Township(s) and Range(s): **Northeast ¼ & Southeast ¼, Section 6, T12S-R5W, G&SRM, Pima County, Arizona.**

The location monument is set inside the **Northeast** corner of the claim, approximately 4' **West** of the **East** line of the claim and 4' **South** of the **North** line of the claim.

The locality of this claim with reference to some natural object or permanent monument and additional information (if any) concerning its locality is as follows:

The Northwest corner of this claim is 3234' East and 2560' South of the Northwest corner of Section 6, T12S-R5W.

The undersigned claims the ground as described above and set forth on the attached 1" = 1200' outline map. This claim is not intended to encroach on any private property or land that is not open for location.

Located, dated and posted on the ground this 14th day of May, 2013.

Freeport-McMoRan Corp. (Owner)

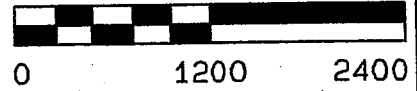
By: 
GEOMETRIX, LLC (Agent)

AMC123911

"B181" CLAIM

LOCATION OF THE B100 THROUGH B246 MILL SITE CLAIMS

SCALE 1"=1200'

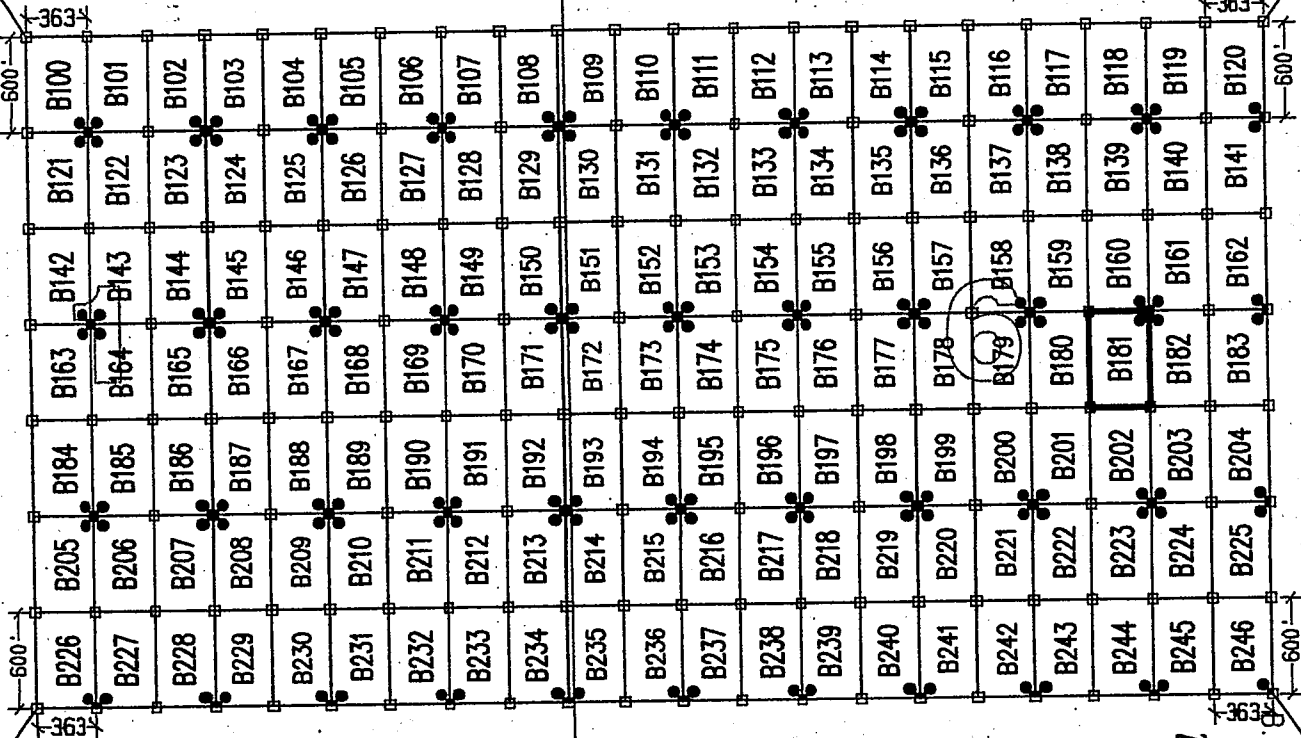


ALL CLAIMS ARE 600' IN LENGTH & 363' IN WIDTH
SITUATED IN SECTION 1 T12S-R6W, SECTION 6 T12S-R5W
PIMA COUNTY, ARIZONA

NW CORNER OF
SECTION 6 T12S-R5W
FOUND GLO BRASS
CAPPED IRON POST
0'S, 0'E

N.W. COR "B100"
760'S, 3300'W

N.E. COR "B120"
760'S, 4323'E



1 MILE (APPROX)

S.W. COR "B226"
4960'S, 3300'W

RECEIVED
ARIZONA STATE OFFICE
MAY 11 2013
PHOENIX, AZ

LEGEND


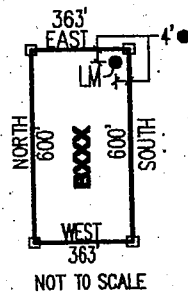
- INDICATES CORNER OF MILL SITE CLAIM. SET 2"x2"x5' WOODEN POST (TYPICAL)
- INDICATES LOCATION MONUMENT SET 4' X 4' FROM CORNER OF MILL SITE CLAIM

LOCATORS:

FREEPORT-MCMORAN CORP.
333 N. CENTRAL AVE.
PHOENIX, AZ 85004

FV FREEPORT-MCMORAN
COPPER & GOLD

TYPICAL CLAIM DETAIL



LOCATED DURING THE MONTH
OF MAY, 2013

CLAIM STAKING PERFORMED BY:

GEOMETRIX LLC
LAND SURVEYING SERVICES
(928) 567-1900

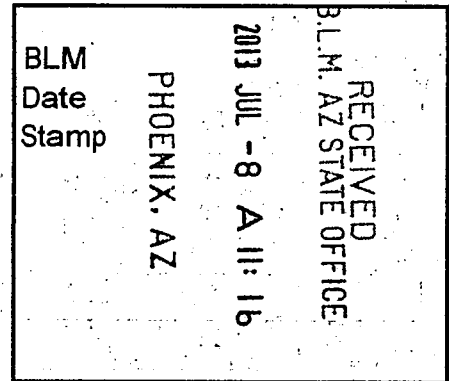
AS AGENTS FOR FREEPORT-MCMORAN CORP.

AMC 1123911

Return to:
Freeport-McMoRan Corp.
333 N Central Ave
Phoenix, AZ 85004

**LOCATION NOTICE FOR MILL SITE CLAIM
STATE OF ARIZONA, COUNTY OF PIMA**

NOTICE IS HEREBY GIVEN that the **B182** mill site claim has been located by:
Freeport-McMoRan Corp.,
whose current mailing address is: 333 N Central Ave
Phoenix, AZ 85004.



This mill site claim consists of approximately 5 acres.

The general course of this claim is **North to South** and it is situated in the Ajo Mining District, Pima County, Arizona. This claim is **600** feet in length and **363** feet in width. This claim is marked by five monuments, constructed of 2" x 2" wood posts extending 4' above the ground, one at each corner and one at the location monument for the claim.

The location monument on which the notice is posted is situated within:

Section 6, Township 12 South, Range 5 West, Gila and Salt River Meridian, Pima County, Arizona and this claim encompasses portions of the following quarter section(s), section(s), Township(s) and Range(s): **Northeast ¼ & Southeast ¼, Section 6, T12S-R5W, G&SRM, Pima County, Arizona.**

The location monument is set inside the **Northwest** corner of the claim, approximately 4' **East** of the **West** line of the claim and 4' **South** of the **North** line of the claim.

The locality of this claim with reference to some natural object or permanent monument and additional information (if any) concerning its locality is as follows:

The Northwest corner of this claim is 3597' East and 2560' South of the Northwest corner of Section 6, T12S-R5W.

The undersigned claims the ground as described above and set forth on the attached 1" = 1200' outline map. This claim is not intended to encroach on any private property or land that is not open for location.

Located, dated and posted on the ground this 14th day of May, 2013.

Freeport-McMoRan Corp. (Owner)

By: 
GEOMETRIX, LLC (Agent)

AMC023912

"B182" CLAIM

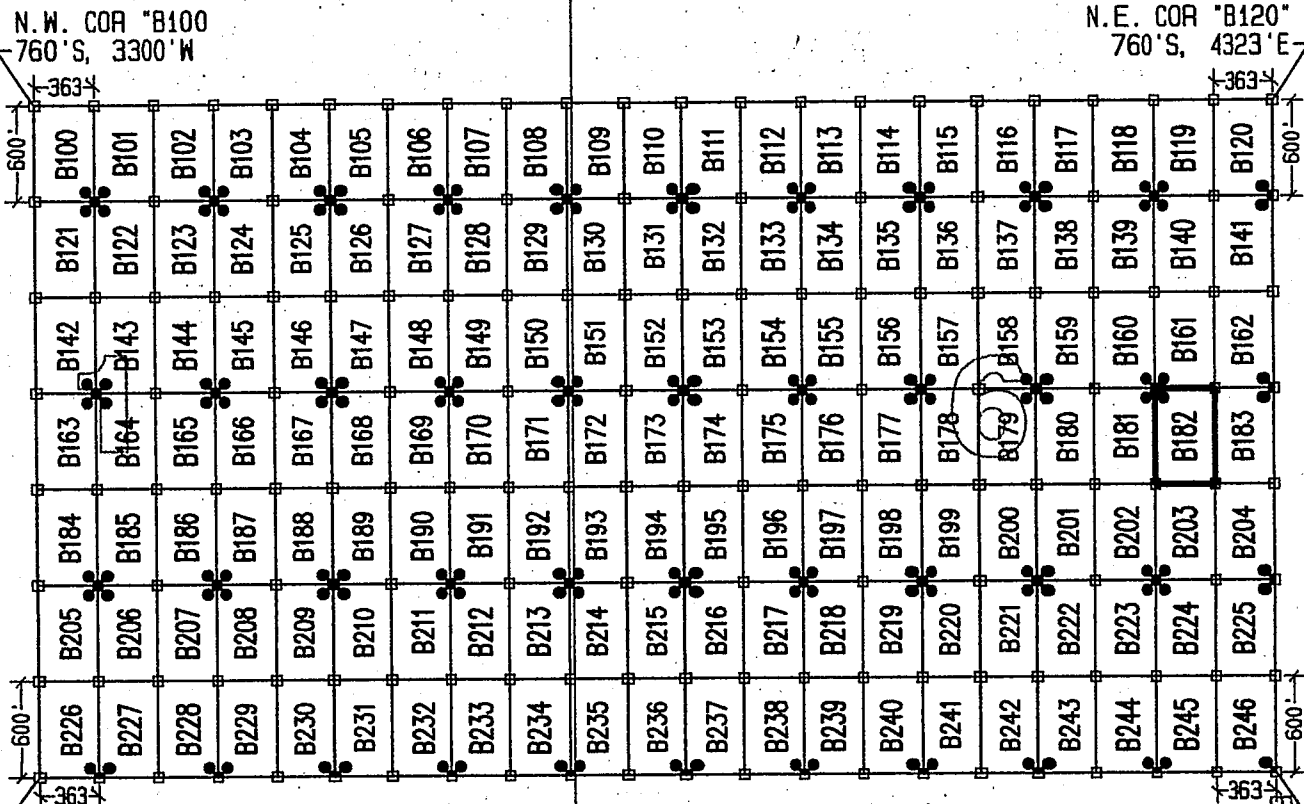
LOCATION OF THE B100 THROUGH B246 MILL SITE CLAIMS

SCALE 1" = 1200'



ALL CLAIMS ARE 600' IN LENGTH & 363' IN WIDTH
SITUATED IN SECTION 1 T12S-R6W, SECTION 6 T12S-R5W
PIMA COUNTY, ARIZONA

NW CORNER OF
SECTION 6 T12S-R5W
FOUND GLO BRASS
CAPPED IRON POST
0'S, 0'E



LEGEND

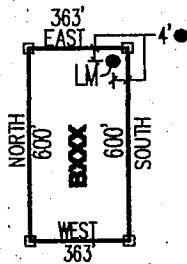
- INDICATES CORNER OF MILL SITE CLAIM. SET 2" X 2" X 5' WOODEN POST (TYPICAL)
- INDICATES LOCATION MONUMENT SET 4' X 4' FROM CORNER OF MILL SITE CLAIM

LOCATORS:

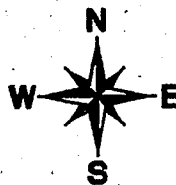
FREEPORT-MCMORAN CORP.
333 N. CENTRAL AVE.
PHOENIX, AZ 85004



TYPICAL CLAIM DETAIL



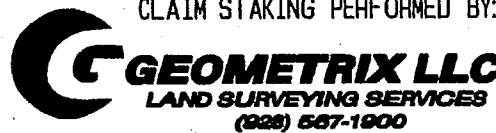
NOT TO SCALE



RECEIVED
AZ STATE OFFICE
PHOENIX, AZ
JUL - 8 - 11 11:19 AM
2013

LOCATED DURING THE MONTH
OF MAY, 2013

CLAIM STAKING PERFORMED BY:




AS AGENTS FOR FREEPORT-MCMORAN CORP.

AMC 1123912

Return to:
Freeport-McMoRan Corp.
333 N Central Ave
Phoenix, AZ 85004

**LOCATION NOTICE FOR MILL SITE CLAIM
STATE OF ARIZONA, COUNTY OF PIMA**

NOTICE IS HEREBY GIVEN that the **B183** mill site claim has been located by:
Freeport-McMoRan Corp.,
whose current mailing address is: 333 N Central Ave
Phoenix, AZ 85004.



This mill site claim consists of approximately 5 acres.

The general course of this claim is **North to South** and it is situated in the Ajo Mining District, Pima County, Arizona. This claim is **600** feet in length and **363** feet in width. This claim is marked by five monuments, constructed of 2" x 2" wood posts extending 4' above the ground, one at each corner and one at the location monument for the claim.

The location monument on which the notice is posted is situated within:

Section 6, Township 12 South, Range 5 West, Gila and Salt River Meridian, Pima County, Arizona and this claim encompasses portions of the following quarter section(s), section(s), Township(s) and Range(s): **Northeast ¼ & Southeast ¼, Section 6, T12S-R5W, G&SRM, Pima County, Arizona.**

The location monument is set inside the **Northeast** corner of the claim, approximately 4' **West** of the **East** line of the claim and 4' **South** of the **North** line of the claim.

The locality of this claim with reference to some natural object or permanent monument and additional information (if any) concerning its locality is as follows:

The Northwest corner of this claim is 3960' East and 2560' South of the Northwest corner of Section 6, T12S-R5W.

The undersigned claims the ground as described above and set forth on the attached 1" = 1200' outline map. This claim is not intended to encroach on any private property or land that is not open for location.

Located, dated and posted on the ground this 14th day of May, 2013.

Freeport-McMoRan Corp. (Owner)

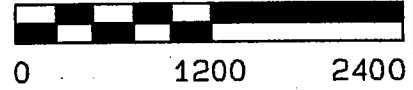
By: 
GEOMETRIX, LLC (Agent)

AM0423913

"B183" CLAIM

LOCATION OF THE B100 THROUGH B246 MILL SITE CLAIMS

SCALE 1" = 1200'

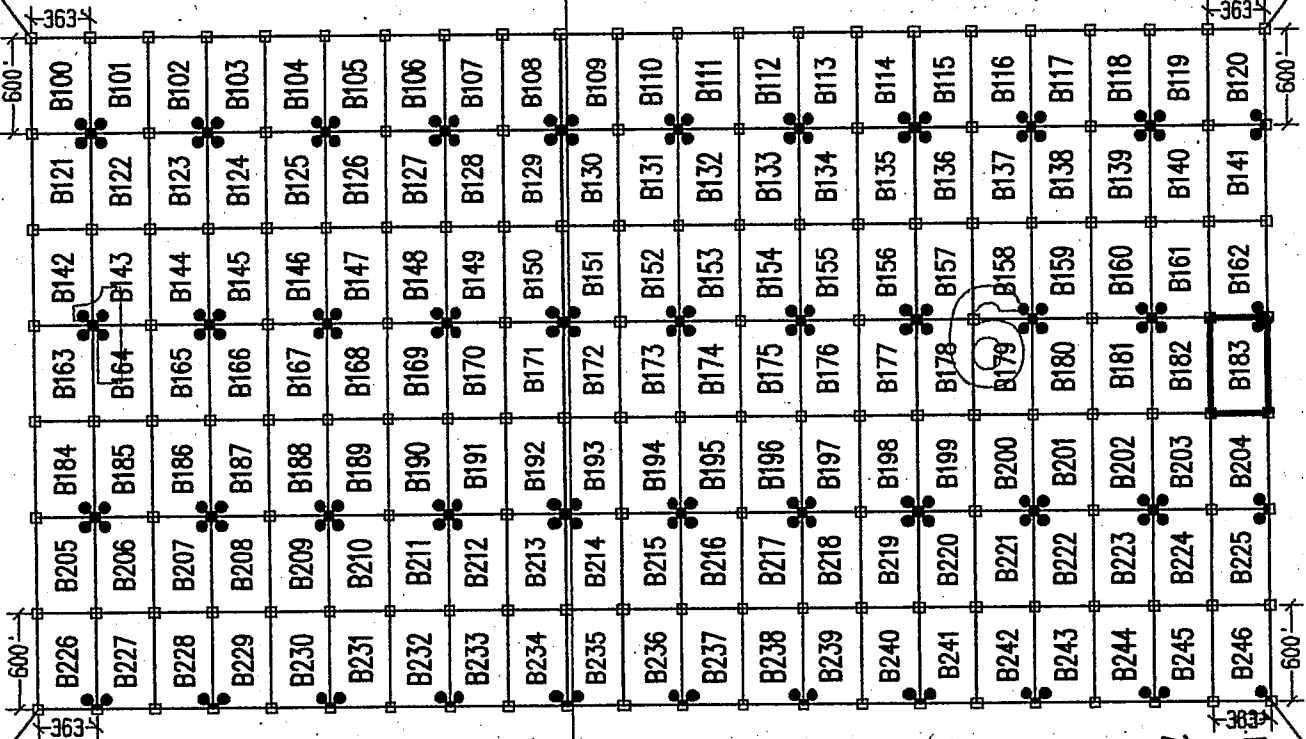


ALL CLAIMS ARE 600' IN LENGTH & 363' IN WIDTH
SITUATED IN SECTION 1 T12S-R6W, SECTION 6 T12S-R5W
PIMA COUNTY, ARIZONA

NW CORNER OF
SECTION 6 T12S-R5W
FOUND GLO BRASS
CAPPED IRON POST
0'S, 0'E

N.W. COR "B100"
760'S, 3300'W

N.E. COR "B120"
760'S, 4323'E



1 MILE (APPROX)

S.W. COR "B226"
4960'S, 3300'W

S.E. COR "B246"
4960'S, 4323'E

LEGEND


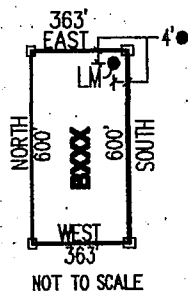
- INDICATES CORNER OF MILL SITE CLAIM. SET 2"X2"X5' WOODEN POST (TYPICAL)
- INDICATES LOCATION MONUMENT SET 4' X 4' FROM CORNER OF MILL SITE CLAIM

LOCATORS:

FREEPORT-MCMORAN CORP.
333 N. CENTRAL AVE.
PHOENIX, AZ 85004

FV FREEPORT-MCMORAN
COPPER & GOLD

TYPICAL CLAIM DETAIL



RECEIVED
ARIZONA STATE OFFICE
MAY 8 2013
PHOENIX, AZ

LOCATED DURING THE MONTH
OF MAY, 2013

CLAIM STAKING PERFORMED BY:

GEOMETRIX LLC
LAND SURVEYING SERVICES
(602) 557-1900


AS AGENTS FOR FREEPORT-MCMORAN CORP.

APR 11 2013

Return to:
Freeport-McMoRan Corp.
333 N Central Ave
Phoenix, AZ 85004

**LOCATION NOTICE FOR MILL SITE CLAIM
STATE OF ARIZONA, COUNTY OF PIMA**

NOTICE IS HEREBY GIVEN that the **B184** mill site claim has been located by:
Freeport-McMoRan Corp.,
whose current mailing address is: 333 N Central Ave
Phoenix, AZ 85004.



This mill site claim consists of approximately 5 acres.
The general course of this claim is **North to South** and it is situated in the Ajo Mining District, Pima County, Arizona. This claim is **600** feet in length and **363** feet in width. This claim is marked by five monuments, constructed of 2" x 2" wood posts extending 4' above the ground, one at each corner and one at the location monument for the claim.

The location monument on which the notice is posted is situated within:
Section 1, Township 12 South, Range 6 West, Gila and Salt River Meridian, Pima County, Arizona and this claim encompasses portions of the following quarter section(s), section(s), Township(s) and Range(s): **Southwest 1/4, Section 1, T12S-R6W, G&SRM, Pima County, Arizona.**

The location monument is set inside the **Southeast** corner of the claim, approximately 4' **West** of the **East** line of the claim and 4' **North** of the **South** line of the claim.

The locality of this claim with reference to some natural object or permanent monument and additional information (if any) concerning its locality is as follows:

The Northwest corner of this claim is 3300' West and 3160' South of the Northwest corner of Section 6, T12S-R5W.

The undersigned claims the ground as described above and set forth on the attached 1" = 1200' outline map. This claim is not intended to encroach on any private property or land that is not open for location.

Located, dated and posted on the ground this 15th day of May, 2013.

Freeport-McMoRan Corp. (Owner)

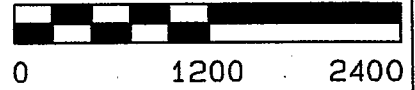
By: 
GEOMETRIX, LLC (Agent)

AMC423914

"B184" CLAIM

LOCATION OF THE B100 THROUGH B246 MILL SITE CLAIMS

SCALE 1"=1200'

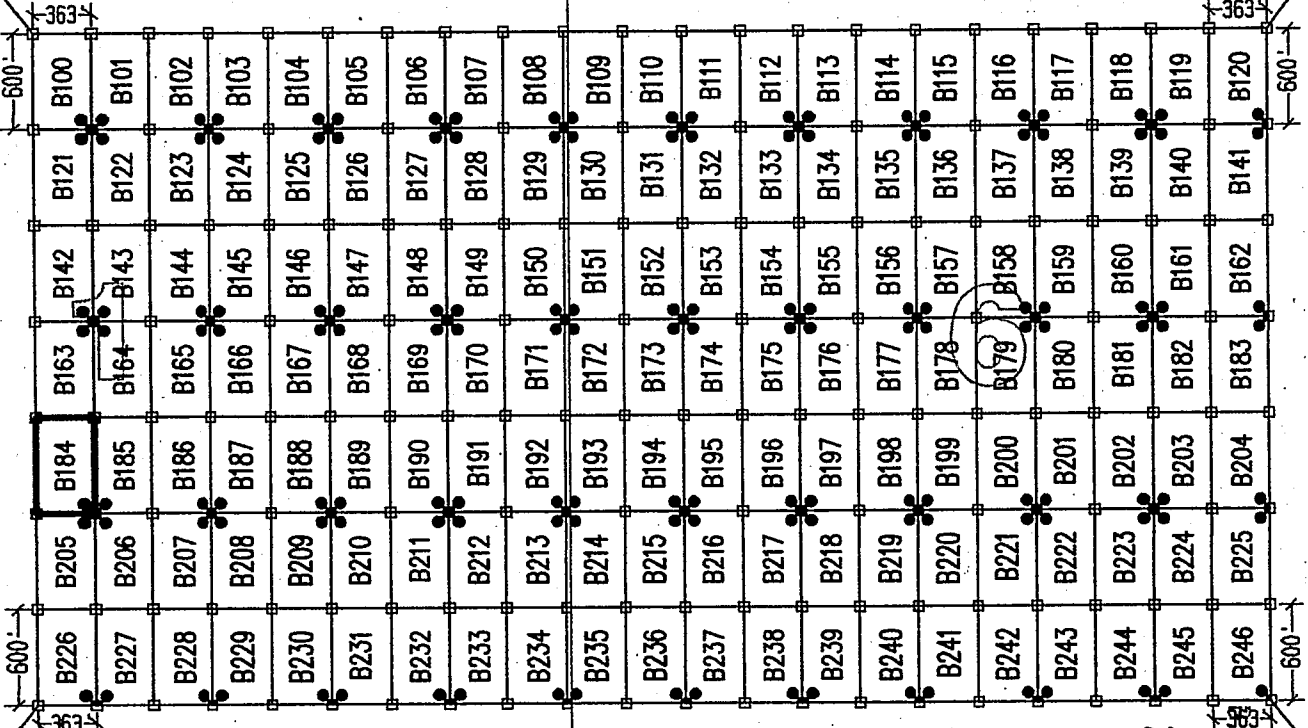


ALL CLAIMS ARE 600' IN LENGTH & 363' IN WIDTH
SITUATED IN SECTION 1 T12S-R6W, SECTION 6 T12S-R5W
PIMA COUNTY, ARIZONA

NW CORNER OF
SECTION 6 T12S-R5W
FOUND GLO BRASS
CAPPED IRON POST
0'S, 0'E

N.W. COR "B100"
760'S, 3300'W

N.E. COR "B120"
760'S, 4323'E



1 MILE
(APPROX)

S.W. COR "B226"
4960'S, 3300'W

PHOENIX, AZ
MAY - 8 A 11: 16
RECEIVED
STATE OFFICE

LEGEND

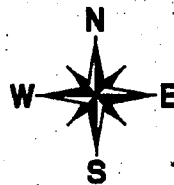
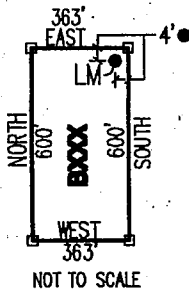
- INDICATES CORNER OF MILL SITE CLAIM.
SET 2"X2"X5' WOODEN POST (TYPICAL)
- INDICATES LOCATION MONUMENT SET 4' X 4' FROM CORNER OF MILL SITE CLAIM

LOCATORS:

FREEPORT-MCMORAN CORP.
333 N. CENTRAL AVE.
PHOENIX, AZ 85004

FM FREEPORT-McMORAN
COPPER & GOLD

TYPICAL CLAIM DETAIL



LOCATED DURING THE MONTH
OF MAY, 2013

CLAIM STAKING PERFORMED BY:

GEOMETRIX LLC
LAND SURVEYING SERVICES
(202) 557-1900


AS AGENTS FOR FREEPORT-MCMORAN CORP.

AMC 423910

Return to:
Freeport-McMoRan Corp.
333 N Central Ave
Phoenix, AZ 85004

**LOCATION NOTICE FOR MILL SITE CLAIM
STATE OF ARIZONA, COUNTY OF PIMA**

NOTICE IS HEREBY GIVEN that the **B185** mill site claim has been located by:
Freeport-McMoRan Corp.,
whose current mailing address is: 333 N Central Ave
Phoenix, AZ 85004.



This mill site claim consists of approximately 5 acres.
The general course of this claim is **North to South** and it is situated in the Ajo Mining District, Pima County, Arizona. This claim is **600** feet in length and **363** feet in width. This claim is marked by five monuments, constructed of 2" x 2" wood posts extending 4' above the ground, one at each corner and one at the location monument for the claim.

The location monument on which the notice is posted is situated within:
Section 1, Township 12 South, Range 6 West, Gila and Salt River Meridian, Pima County, Arizona and this claim encompasses portions of the following quarter section(s), section(s), Township(s) and Range(s): **Southwest ¼ & Southeast ¼, Section 1, T12S-R6W, G&SRM, Pima County, Arizona.**

The location monument is set inside the **Southwest** corner of the claim, approximately 4' **East** of the **West** line of the claim and 4' **North** of the **South** line of the claim.

The locality of this claim with reference to some natural object or permanent monument and additional information (if any) concerning its locality is as follows:

The Northwest corner of this claim is 2937' West and 3160' South of the Northwest corner of Section 6, T12S-R5W.

The undersigned claims the ground as described above and set forth on the attached 1" = 1200' outline map. This claim is not intended to encroach on any private property or land that is not open for location.

Located, dated and posted on the ground this 15th day of May, 2013.

Freeport-McMoRan Corp. (Owner)

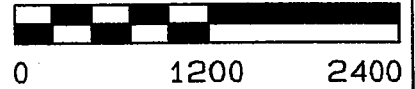
By: 
GEOMETRIX, LLC (Agent)

AMC023915

"B185" CLAIM

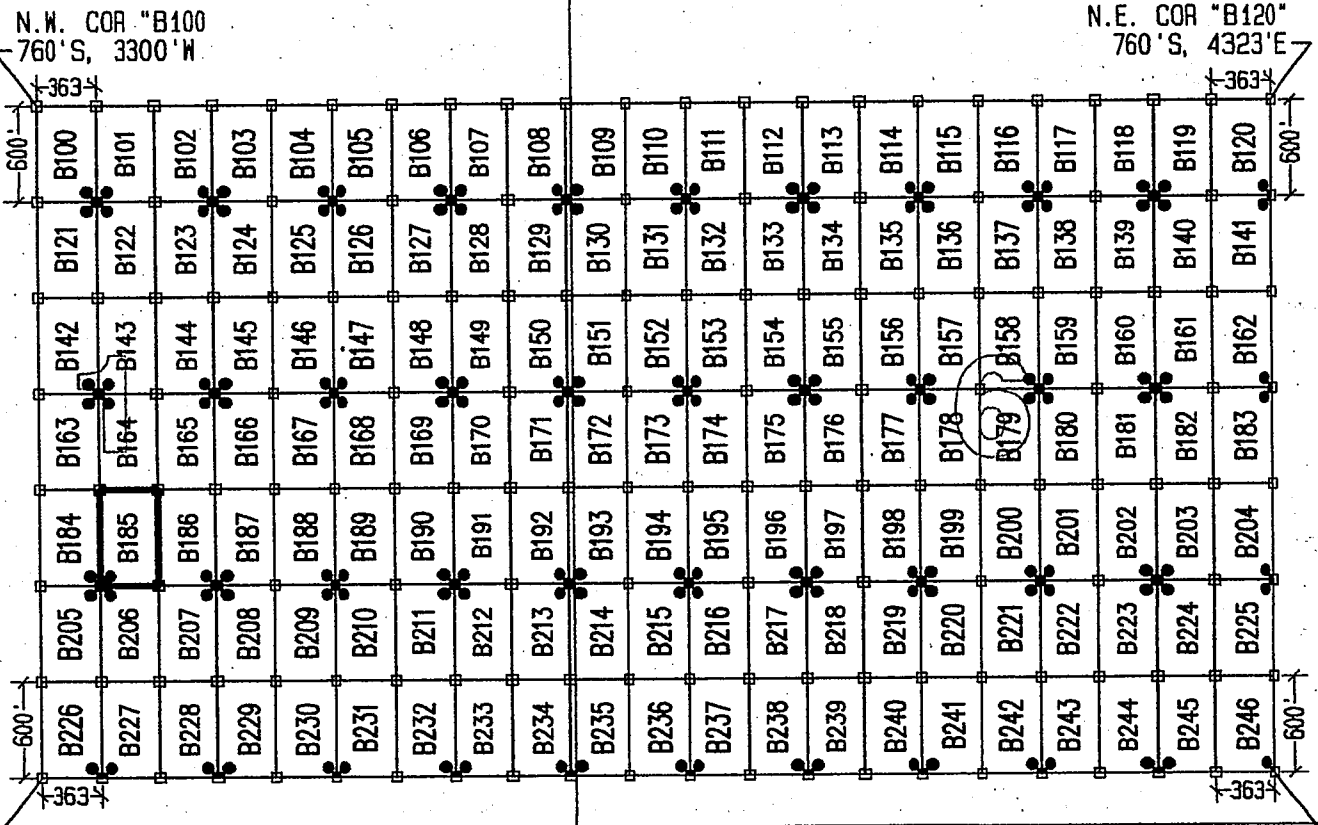
LOCATION OF THE B100 THROUGH B246 MILL SITE CLAIMS

SCALE 1"=1200'



ALL CLAIMS ARE 600' IN LENGTH & 363' IN WIDTH
SITUATED IN SECTION 1 T12S-R6W, SECTION 6 T12S-R5W
PIMA COUNTY, ARIZONA

NW CORNER OF
SECTION 6 T12S-R5W
FOUND GLO BRASS
CAPPED IRON POST
0'S, 0'E



1 MILE (APPROX)

LEGEND


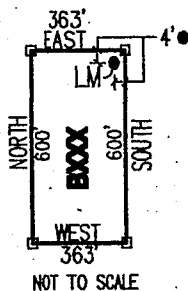
- INDICATES CORNER OF MILL SITE CLAIM. SET 2"X2"X5' WOODEN POST (TYPICAL)
- INDICATES LOCATION MONUMENT SET 4' X 4' FROM CORNER OF MILL SITE CLAIM

LOCATORS:

FREEPORT-MCMORAN CORP.
333 N. CENTRAL AVE.
PHOENIX, AZ 85004




TYPICAL CLAIM DETAIL



RECEIVED
AZ STATE OFFICE
PHOENIX, AZ
JUL - 8 - 2013
LOCATED DURING THE MONTH
OF MAY, 2013

CLAIM STAKING PERFORMED BY:




AS AGENTS FOR FREEPORT-MCMORAN CORP.

Return to:
Freeport-McMoRan Corp.
333 N Central Ave
Phoenix, AZ 85004

**LOCATION NOTICE FOR MILL SITE CLAIM
STATE OF ARIZONA, COUNTY OF PIMA**

NOTICE IS HEREBY GIVEN that the **B186** mill site claim has been located by:
Freeport-McMoRan Corp.,
whose current mailing address is: 333 N Central Ave
Phoenix, AZ 85004.



This mill site claim consists of approximately 5 acres.

The general course of this claim is **North to South** and it is situated in the Ajo Mining District, Pima County, Arizona. This claim is **600** feet in length and **363** feet in width. This claim is marked by five monuments, constructed of 2" x 2" wood posts extending 4' above the ground, one at each corner and one at the location monument for the claim.

The location monument on which the notice is posted is situated within:

Section 1, Township 12 South, Range 6 West, Gila and Salt River Meridian, Pima County, Arizona and this claim encompasses portions of the following quarter section(s), section(s), Township(s) and Range(s): **Southeast ¼, Section 1, T12S-R6W, G&SRM, Pima County, Arizona.**

The location monument is set inside the **Southeast** corner of the claim, approximately 4' **West** of the **East** line of the claim and 4' **North** of the **South** line of the claim.

The locality of this claim with reference to some natural object or permanent monument and additional information (if any) concerning its locality is as follows:

The Northwest corner of this claim is 2574' West and 3160' South of the Northwest corner of Section 6, T12S-R5W.

The undersigned claims the ground as described above and set forth on the attached 1" = 1200' outline map. This claim is not intended to encroach on any private property or land that is not open for location.

Located, dated and posted on the ground this 15th day of May, 2013.

Freeport-McMoRan Corp. (Owner)


By: 
GEOMETRIX, LLC (Agent)

AMC 423916

"B186" CLAIM

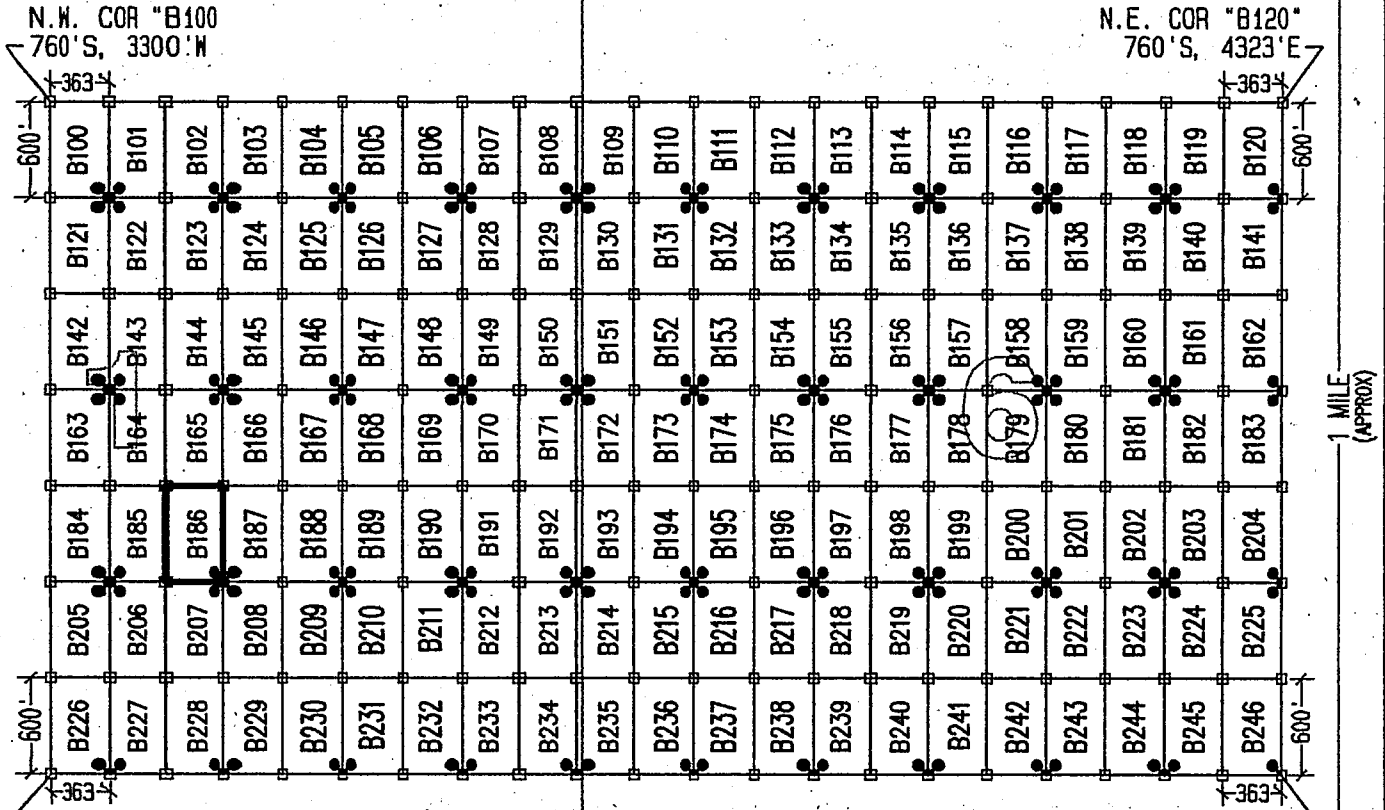
LOCATION OF THE B100 THROUGH B246 MILL SITE CLAIMS

SCALE 1"=1200'



ALL CLAIMS ARE 600' IN LENGTH & 363' IN WIDTH
SITUATED IN SECTION 1 T12S-R6W, SECTION 6 T12S-R5W
PIMA COUNTY, ARIZONA

NW CORNER OF
SECTION 6 T12S-R5W
FOUND GLO BRASS
CAPPED IRON POST
0'S, 0'E



1 MILE
(APPROX)

LEGEND

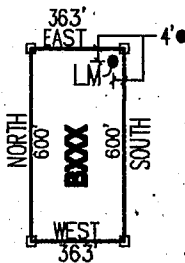
- INDICATES CORNER OF MILL SITE CLAIM. SET 2"x2"x5' WOODEN POST (TYPICAL)
- INDICATES LOCATION MONUMENT SET 4' X 4' FROM CORNER OF MILL SITE CLAIM

LOCATORS:

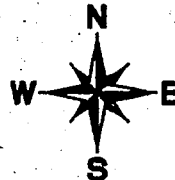
FREEPORT-MCMORAN CORP.
333 N. CENTRAL AVE.
PHOENIX, AZ 85004

FREEPORT-MCMORAN
COPPER & GOLD

TYPICAL CLAIM DETAIL



NOT TO SCALE



PHOENIX, AZ

RECEIVED
AZ STATE OFFICE
JUL - 8 A 11:16

LOCATED DURING THE MONTH
OF MAY, 2013

CLAIM STAKING PERFORMED BY:

GEOMETRIX LLC
LAND SURVEYING SERVICES
(602) 667-1600


AS AGENTS FOR FREEPORT-MCMORAN CORP.

AMC 123916

Return to:
Freeport-McMoRan Corp.
333 N Central Ave
Phoenix, AZ 85004

**LOCATION NOTICE FOR MILL SITE CLAIM
STATE OF ARIZONA, COUNTY OF PIMA**

NOTICE IS HEREBY GIVEN that the **B187** mill site claim has been located by:
Freeport-McMoRan Corp.,
whose current mailing address is: 333 N Central Ave
Phoenix, AZ 85004.



This mill site claim consists of approximately 5 acres. The general course of this claim is **North to South** and it is situated in the Ajo Mining District, Pima County, Arizona. This claim is **600** feet in length and **363** feet in width. This claim is marked by five monuments, constructed of 2" x 2" wood posts extending 4' above the ground, one at each corner and one at the location monument for the claim.

The location monument on which the notice is posted is situated within:
Section 1, Township 12 South, Range 6 West, Gila and Salt River Meridian, Pima County, Arizona and this claim encompasses portions of the following quarter section(s), section(s), Township(s) and Range(s): **Southeast 1/4, Section 1, T12S-R6W, G&SRM, Pima County, Arizona.**

The location monument is set inside the **Southwest** corner of the claim, approximately 4' **East** of the **West** line of the claim and 4' **North** of the **South** line of the claim.


The locality of this claim with reference to some natural object or permanent monument and additional information (if any) concerning its locality is as follows:

The Northwest corner of this claim is 2211' West and 3160' South of the Northwest corner of Section 6, T12S-R5W.

The undersigned claims the ground as described above and set forth on the attached 1" = 1200' outline map. This claim is not intended to encroach on any private property or land that is not open for location.

Located, dated and posted on the ground this 15th day of May, 2013.

Freeport-McMoRan Corp. (Owner)

By: 
GEOMETRIX, LLC (Agent)

AMC123917

"B187" CLAIM

LOCATION OF THE B100 THROUGH B246 MILL SITE CLAIMS

SCALE 1"=1200'

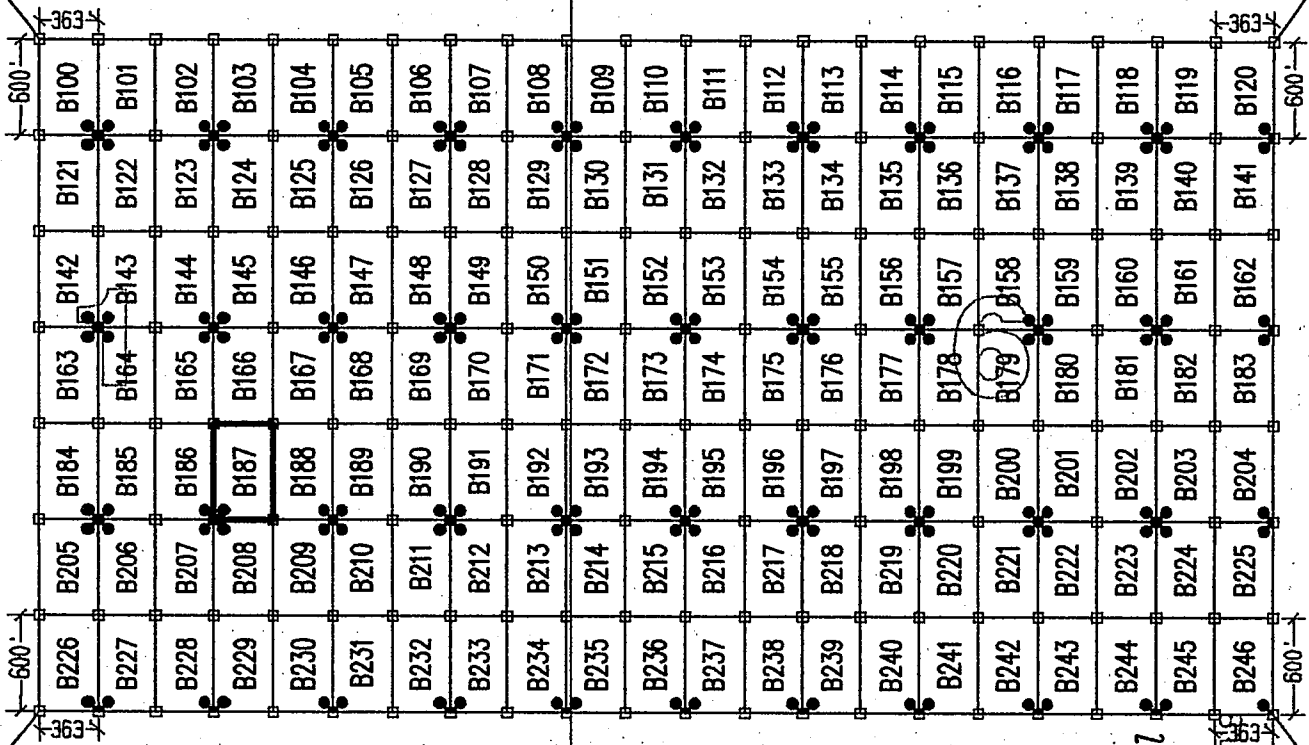


ALL CLAIMS ARE 600' IN LENGTH & 363' IN WIDTH
SITUATED IN SECTION 1 T12S-R6W, SECTION 6 T12S-R5W
PIMA COUNTY, ARIZONA

NW CORNER OF
SECTION 6 T12S-R5W
FOUND GLO BRASS
CAPPED IRON POST
0'S, 0'E

N.W. COR "B100"
760'S, 3300'W

N.E. COR "B120"
760'S, 4323'E



1 MILE
(APPROX)

S.W. COR "B226"
4960'S, 3300'W

LEGEND

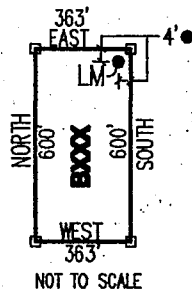
- INDICATES CORNER OF MILL SITE CLAIM.
SET 2"x2"x5' WOODEN POST (TYPICAL)
- INDICATES LOCATION MONUMENT SET 4' X 4' FROM CORNER OF MILL SITE CLAIM

LOCATORS:

FREEPORT-MCMORAN CORP.
333 N. CENTRAL AVE.
PHOENIX, AZ 85004

FREEPORT-MCMORAN
COPPER & GOLD

TYPICAL CLAIM DETAIL



PHOENIX, AZ

RECEIVED
STATE OFFICE
MAY 8 2013

LOCATED DURING THE MONTH
OF MAY, 2013

CLAIM STAKING PERFORMED BY:

GEOMETRIX LLC
LAND SURVEYING SERVICES
(226) 567-1800


AS AGENTS FOR FREEPORT-MCMORAN CORP.

AHC423917

Return to:
Freeport-McMoRan Corp.
333 N Central Ave
Phoenix, AZ 85004

**LOCATION NOTICE FOR MILL SITE CLAIM
STATE OF ARIZONA, COUNTY OF PIMA**

NOTICE IS HEREBY GIVEN that the **B188** mill site claim has been located by:
Freeport-McMoRan Corp.,
whose current mailing address is: 333 N Central Ave
Phoenix, AZ 85004.



This mill site claim consists of approximately 5 acres. The general course of this claim is **North to South** and it is situated in the Ajo Mining District, Pima County, Arizona. This claim is **600** feet in length and **363** feet in width. This claim is marked by five monuments, constructed of 2" x 2" wood posts extending 4' above the ground, one at each corner and one at the location monument for the claim.

The location monument on which the notice is posted is situated within:
Section 1, Township 12 South, Range 6 West, Gila and Salt River Meridian, Pima County, Arizona and this claim encompasses portions of the following quarter section(s), section(s), Township(s) and Range(s): **Southeast ¼, Section 1, T12S-R6W, G&SRM, Pima County, Arizona.**

The location monument is set inside the **Southeast** corner of the claim, approximately 4' **West** of the **East** line of the claim and 4' **North** of the **South** line of the claim.

The locality of this claim with reference to some natural object or permanent monument and additional information (if any) concerning its locality is as follows:

The Northwest corner of this claim is 1848' West and 3160' South of the Northwest corner of Section 6, T12S-R5W.

The undersigned claims the ground as described above and set forth on the attached 1" = 1200' outline map. This claim is not intended to encroach on any private property or land that is not open for location.

Located, dated and posted on the ground this 15th day of May, 2013.

Freeport-McMoRan Corp. (Owner)


By: 
GEOMETRIX, LLC (Agent)

AMC 23918

"B188" CLAIM

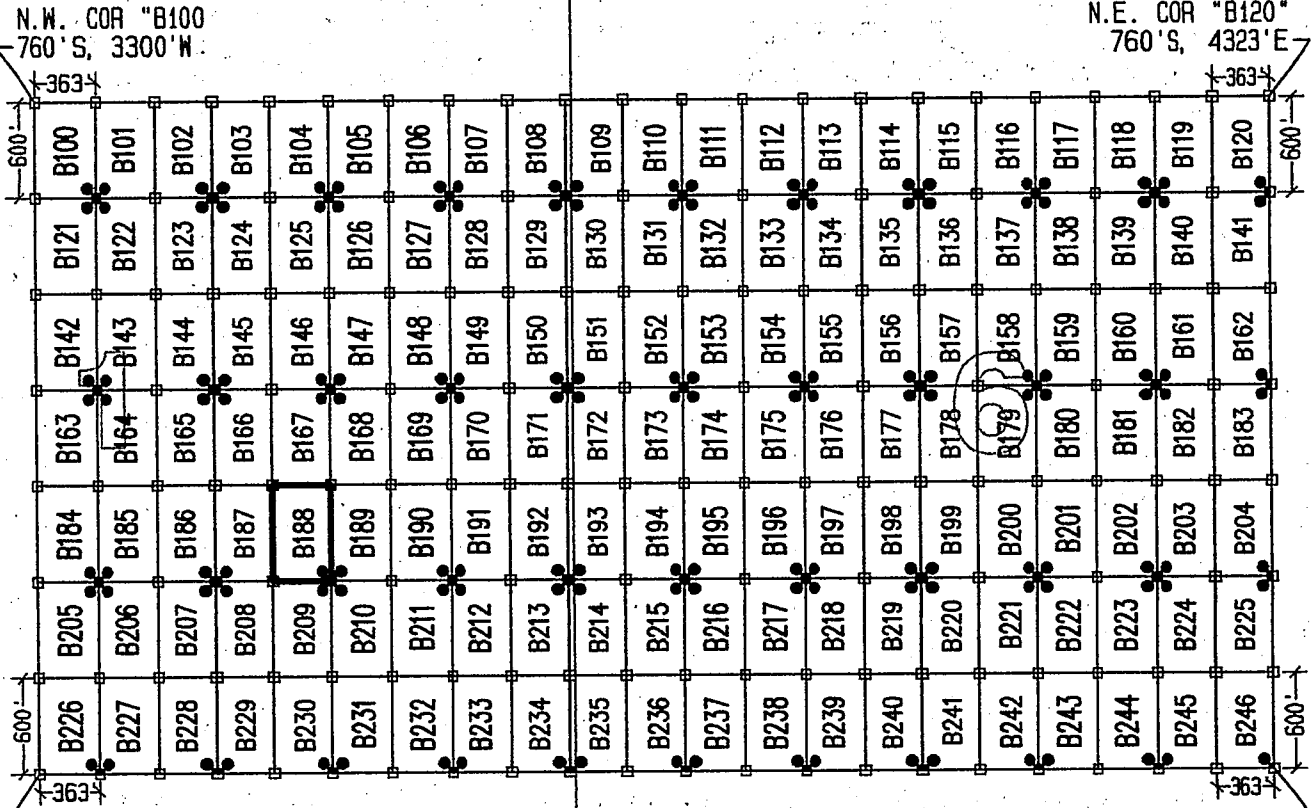
LOCATION OF THE B100 THROUGH B246 MILL SITE CLAIMS

SCALE 1" = 1200'



ALL CLAIMS ARE 600' IN LENGTH & 363' IN WIDTH
SITUATED IN SECTION 1 T12S-R6W, SECTION 6 T12S-R5W
PIMA COUNTY, ARIZONA

NW CORNER OF
SECTION 6 T12S-R5W
FOUND GLO BRASS
CAPPED IRON POST
0'S, 0'E



1 MILE (APPROX)

LEGEND


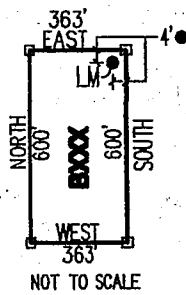
- INDICATES CORNER OF MILL SITE CLAIM. SET 2" X 2" X 5' WOODEN POST (TYPICAL)
- INDICATES LOCATION MONUMENT SET 4' X 4' FROM CORNER OF MILL SITE CLAIM

LOCATORS:

FREEPORT-MCMORAN CORP.
333 N. CENTRAL AVE.
PHOENIX, AZ 85004

FMC FREEPORT-MCMORAN
COPPER & GOLD

TYPICAL CLAIM DETAIL



RECEIVED
AZ STATE OFFICE
JUL - 8 11:11 AM '13
PHOENIX, AZ

LOCATED DURING THE MONTH
OF MAY, 2013

CLAIM STAKING PERFORMED BY:

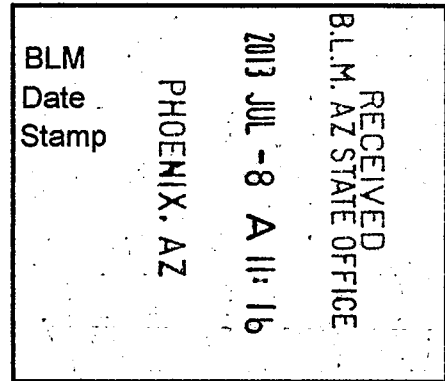
GEOMETRIX LLC
LAND SURVEYING SERVICES
(228) 567-1900

AS AGENTS FOR FREEPORT-MCMORAN CORP.

Return to:
Freeport-McMoRan Corp.
333 N Central Ave
Phoenix, AZ 85004

**LOCATION NOTICE FOR MILL SITE CLAIM
STATE OF ARIZONA, COUNTY OF PIMA**

NOTICE IS HEREBY GIVEN that the **B189** mill site claim has been located by:
Freeport-McMoRan Corp.,
whose current mailing address is: 333 N Central Ave
Phoenix, AZ 85004.



This mill site claim consists of approximately 5 acres.

The general course of this claim is **North to South** and it is situated in the Ajo Mining District, Pima County, Arizona. This claim is **600** feet in length and **363** feet in width. This claim is marked by five monuments, constructed of 2" x 2" wood posts extending 4' above the ground, one at each corner and one at the location monument for the claim.

The location monument on which the notice is posted is situated within:

Section 1, Township 12 South, Range 6 West, Gila and Salt River Meridian, Pima County, Arizona and this claim encompasses portions of the following quarter section(s), section(s), Township(s) and Range(s): **Southeast 1/4, Section 1, T12S-R6W, G&SRM, Pima County, Arizona.**

The location monument is set inside the **Southwest** corner of the claim, approximately 4' **East** of the **West** line of the claim and 4' **North** of the **South** line of the claim.

The locality of this claim with reference to some natural object or permanent monument and additional information (if any) concerning its locality is as follows:

The Northwest corner of this claim is 1485' West and 3160' South of the Northwest corner of Section 6, T12S-R5W.

The undersigned claims the ground as described above and set forth on the attached 1" = 1200' outline map. This claim is not intended to encroach on any private property or land that is not open for location.

Located, dated and posted on the ground this 15th day of May, 2013.

Freeport-McMoRan Corp. (Owner)

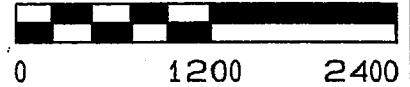
By: 
GEOMETRIX, LLC (Agent)

AMC423919

"B189" CLAIM

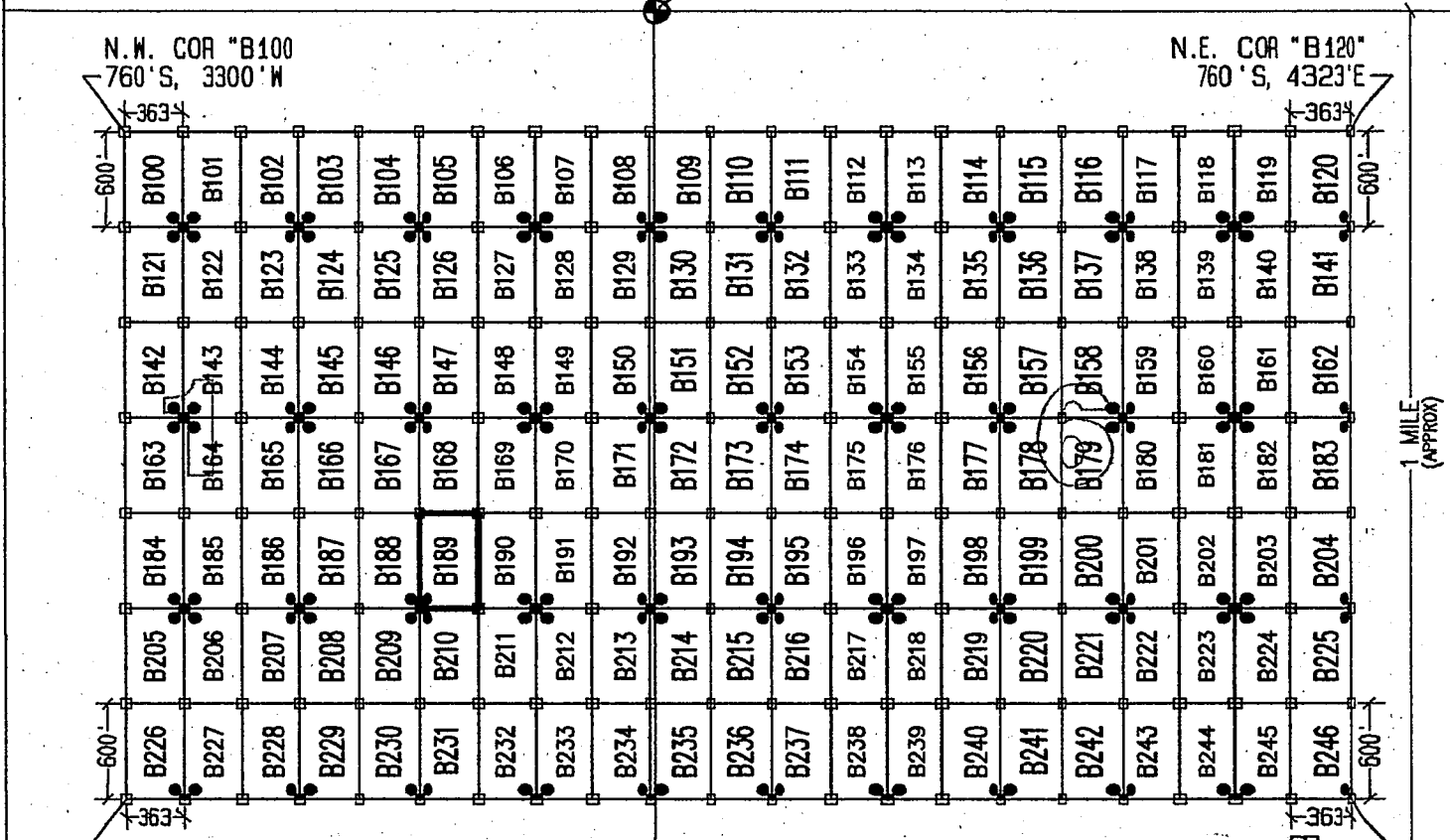
LOCATION OF THE B100 THROUGH B246 MILL SITE CLAIMS

SCALE 1"=1200'



ALL CLAIMS ARE 600' IN LENGTH & 363' IN WIDTH
SITUATED IN SECTION 1 T12S-R6W, SECTION 6 T12S-R5W
PIMA COUNTY, ARIZONA

NW CORNER OF
SECTION 6 T12S-R5W
FOUND GLO BRASS
CAPPED IRON POST
0'S, 0'E



1 MILE (APPROX)

LEGEND

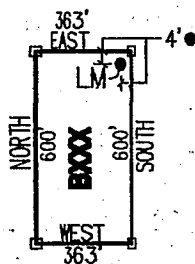
- INDICATES CORNER OF MILL SITE CLAIM. SET 2"x2"x5' WOODEN POST (TYPICAL)
- INDICATES LOCATION MONUMENT SET 4' X 4' FROM CORNER OF MILL SITE CLAIM

LOCATORS:

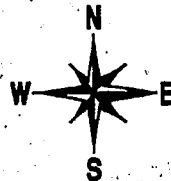
FREEPORT-MCMORAN CORP.
333 N. CENTRAL AVE.
PHOENIX, AZ 85004

FREEPORT-MCMORAN
COPPER & GOLD

TYPICAL CLAIM DETAIL



NOT TO SCALE



PHOENIX, AZ

RECEIVED
AZ STATE OFFICE
JUL - 8 A 11:16

LOCATED DURING THE MONTH
OF MAY, 2013

CLAIM STAKING PERFORMED BY:

GEOMETRIX LLC
LAND SURVEYING SERVICES
(228) 567-1900


AS AGENTS FOR FREEPORT-MCMORAN CORP.

AMC 423919

Return to:
Freeport-McMoRan Corp.
333 N Central Ave
Phoenix, AZ 85004

**LOCATION NOTICE FOR MILL SITE CLAIM
STATE OF ARIZONA, COUNTY OF PIMA**

NOTICE IS HEREBY GIVEN that the **B190** mill site claim has been located by:
Freeport-McMoRan Corp.,
whose current mailing address is: 333 N Central Ave
Phoenix, AZ 85004.



This mill site claim consists of approximately 5 acres. The general course of this claim is **North to South** and it is situated in the Ajo Mining District, Pima County, Arizona. This claim is **600** feet in length and **363** feet in width. This claim is marked by five monuments, constructed of 2" x 2" wood posts extending 4' above the ground, one at each corner and one at the location monument for the claim.

The location monument on which the notice is posted is situated within:
Section 1, Township 12 South, Range 6 West, Gila and Salt River Meridian, Pima County, Arizona and this claim encompasses portions of the following quarter section(s), section(s), Township(s) and Range(s): **Southeast ¼, Section 1, T12S-R6W, G&SRM, Pima County, Arizona.**

The location monument is set inside the **Southeast** corner of the claim, approximately **4' West** of the **East** line of the claim and **4' North** of the **South** line of the claim.

The locality of this claim with reference to some natural object or permanent monument and additional information (if any) concerning its locality is as follows:

The Northwest corner of this claim is 1122' West and 3160' South of the Northwest corner of Section 6, T12S-R5W.

The undersigned claims the ground as described above and set forth on the attached 1" = 1200' outline map. This claim is not intended to encroach on any private property or land that is not open for location.

Located, dated and posted on the ground this 15th day of May, 2013.

Freeport-McMoRan Corp. (Owner)

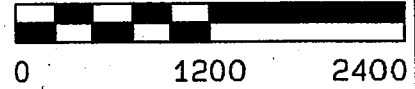
By: [Signature]
GEOMETRIX, LLC (Agent)

AMC 423920

"B190" CLAIM

LOCATION OF THE B100 THROUGH B246 MILL SITE CLAIMS

SCALE 1" = 1200'

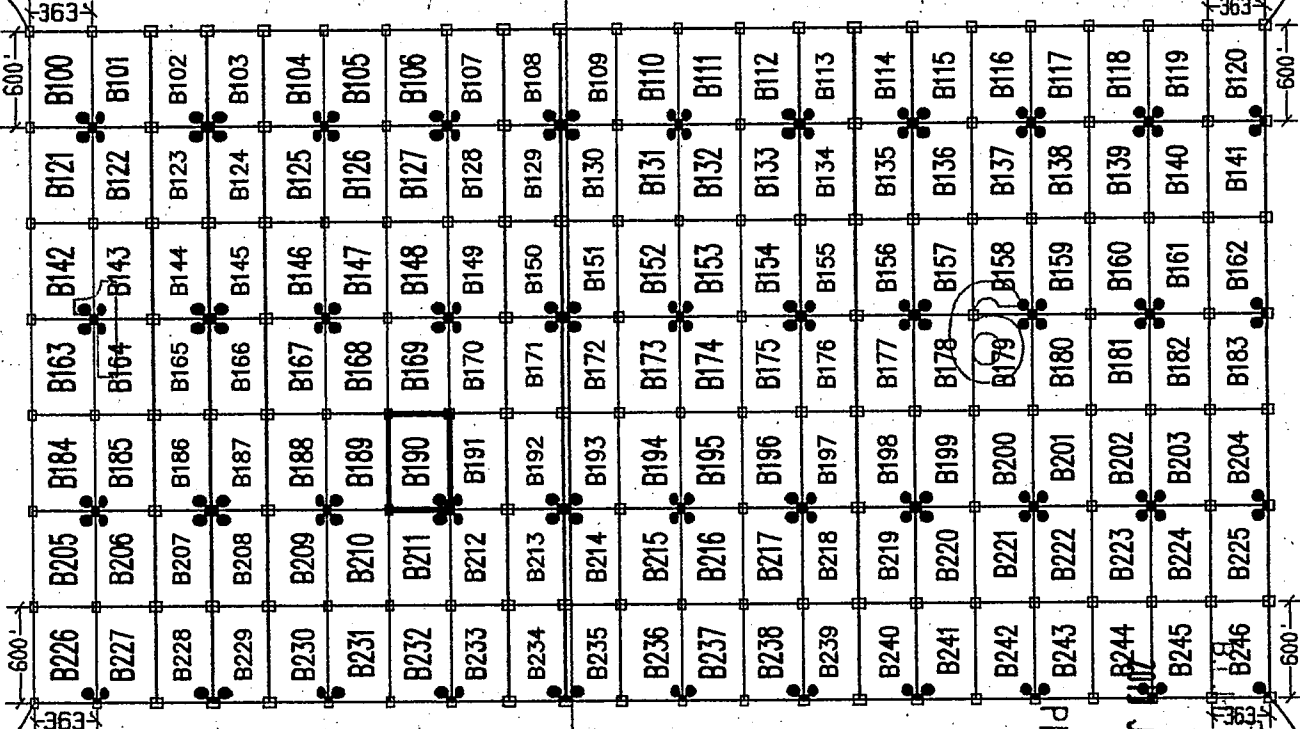


ALL CLAIMS ARE 600' IN LENGTH & 363' IN WIDTH
SITUATED IN SECTION 1 T12S-R6W, SECTION 6 T12S-R5W
PIMA COUNTY, ARIZONA

NW CORNER OF
SECTION 6 T12S-R5W
FOUND GLO BRASS
CAPPED IRON POST
0'S, 0'E

N.W. COR "B100"
760' S, 3300' W

N.E. COR "B120"
760' S, 4323' E



S.W. COR "B226"
4960' S, 3300' W

S.E. COR "B246"
4860' S, 4323' E

LEGEND

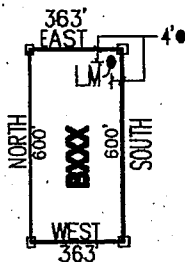
- INDICATES CORNER OF MILL SITE CLAIM. SET 2" X 2" X 5" WOODEN POST (TYPICAL)
- INDICATES LOCATION MONUMENT SET 4' X 4' FROM CORNER OF MILL SITE CLAIM

LOCATORS:

FREEMPORT-MCMORAN CORP.
333 N. CENTRAL AVE.
PHOENIX, AZ 85004

FREEMPORT-MCMORAN
COPPER & GOLD

TYPICAL CLAIM DETAIL



NOT TO SCALE



LOCATED DURING THE MONTH
OF MAY, 2013

CLAIM STAKING PERFORMED BY:



AS AGENTS FOR FREEMPORT-MCMORAN CORP.

PHOENIX, AZ

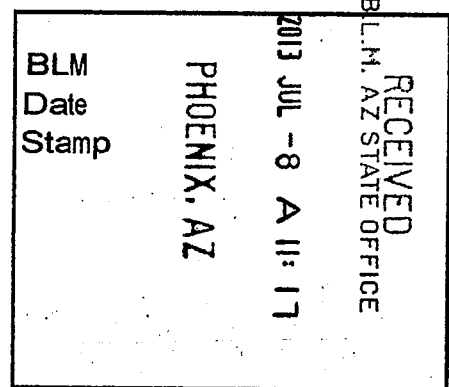
RECEIVED
STATE OFFICE
JUL 11 2013

AMC 123920

Return to:
Freeport-McMoRan Corp.
333 N Central Ave
Phoenix, AZ 85004

**LOCATION NOTICE FOR MILL SITE CLAIM
STATE OF ARIZONA, COUNTY OF PIMA**

NOTICE IS HEREBY GIVEN that the **B191** mill site claim has been located by:
Freeport-McMoRan Corp.,
whose current mailing address is: 333 N Central Ave
Phoenix, AZ 85004.



This mill site claim consists of approximately 5 acres. The general course of this claim is **North to South** and it is situated in the Ajo Mining District, Pima County, Arizona. This claim is **600** feet in length and **363** feet in width. This claim is marked by five monuments, constructed of 2" x 2" wood posts extending 4' above the ground, one at each corner and one at the location monument for the claim.

The location monument on which the notice is posted is situated within:
Section 1, Township 12 South, Range 6 West, Gila and Salt River Meridian, Pima County, Arizona and this claim encompasses portions of the following quarter section(s), section(s), Township(s) and Range(s): **Southeast 1/4, Section 1, T12S-R6W, G&SRM, Pima County, Arizona.**

The location monument is set inside the **Southwest** corner of the claim, approximately 4' **East** of the **West** line of the claim and 4' **North** of the **South** line of the claim.

The locality of this claim with reference to some natural object or permanent monument and additional information (if any) concerning its locality is as follows:

The Northwest corner of this claim is 759' West and 3160' South of the Northwest corner of Section 6, T12S-R5W.

The undersigned claims the ground as described above and set forth on the attached 1" = 1200' outline map. This claim is not intended to encroach on any private property or land that is not open for location.

Located, dated and posted on the ground this 5th day of May, 2013.

Freeport-McMoRan Corp. (Owner)

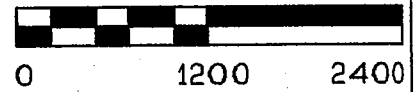
By: [Signature]
GEOMETRIX, LLC (Agent)

ANCH 23921

"B191" CLAIM

LOCATION OF THE B100 THROUGH B246 MILL SITE CLAIMS

SCALE 1" = 1200'

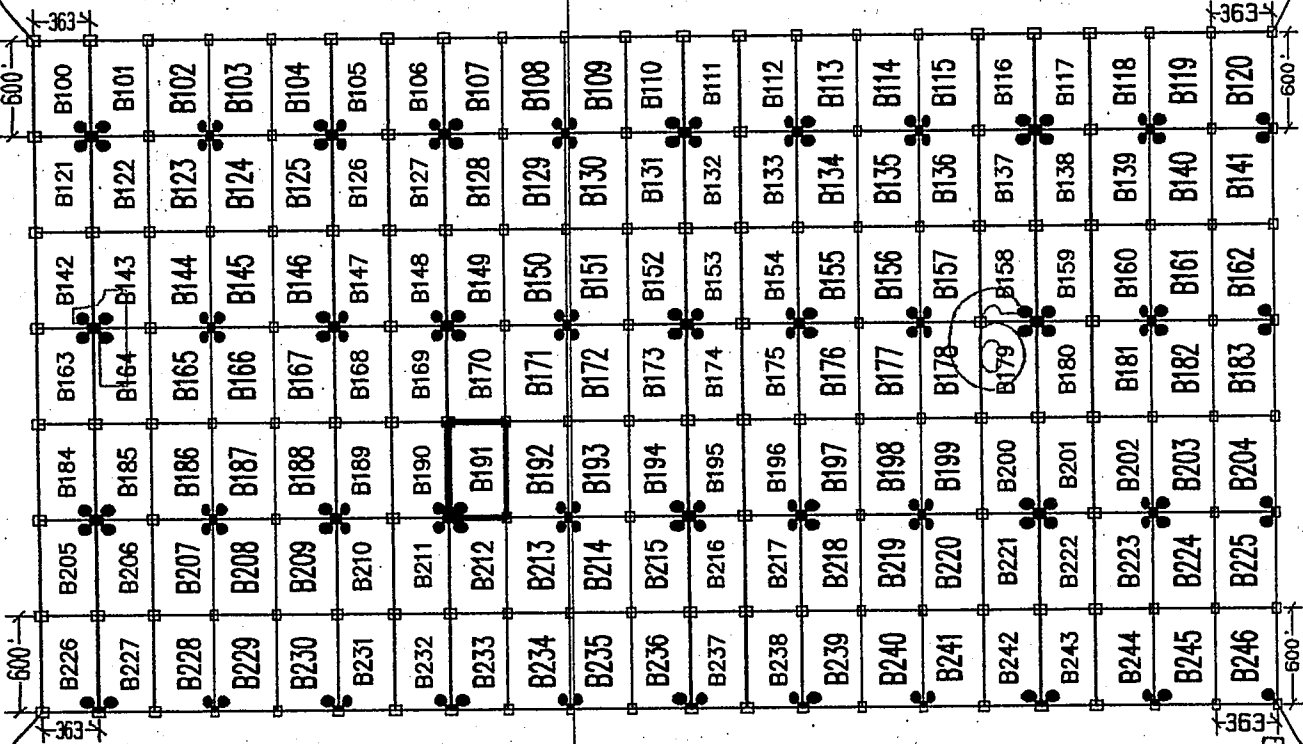


ALL CLAIMS ARE 600' IN LENGTH & 363' IN WIDTH
SITUATED IN SECTION 1 T12S-R6W, SECTION 6 T12S-R5W
PIMA COUNTY, ARIZONA

NW CORNER OF SECTION 6 T12S-R5W
FOUND GLO BRASS CAPPED IRON POST
0' S, 0' E

N.W. COR "B100"
760' S, 3300' W

N.E. COR "B120"
760' S, 4323' E



1 MILE (APPROX)

S.W. COR "B226"
4960' S, 3300' W

S.E. COR "B246"
4323' E, 4960' S

LEGEND

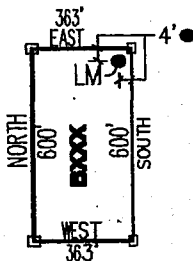
- INDICATES CORNER OF MILL SITE CLAIM. SET 2" X 2" X 5' WOODEN POST (TYPICAL)
- INDICATES LOCATION MONUMENT SET 4' X 4' FROM CORNER OF MILL SITE CLAIM

LOCATORS:

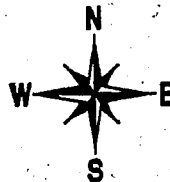
FREEPORT-MCMORAN CORP.
333 N. CENTRAL AVE.
PHOENIX, AZ 85004

FREEPORT-MCMORAN
COPPER & GOLD

TYPICAL CLAIM DETAIL



NOT TO SCALE



PHOENIX, AZ
MAY 8 - 11 2013
RECEIVED
ARIZONA STATE OFFICE

LOCATED DURING THE MONTH
OF MAY, 2013

CLAIM STAKING PERFORMED BY:

GEOMETRIX LLC
LAND SURVEYING SERVICES
(928) 587-1900


AS AGENTS FOR FREEPORT-MCMORAN CORP.

MAY 23 2013

Return to:
Freeport-McMoRan Corp.
333 N Central Ave
Phoenix, AZ 85004

**LOCATION NOTICE FOR MILL SITE CLAIM
STATE OF ARIZONA, COUNTY OF PIMA**

NOTICE IS HEREBY GIVEN that the **B192** mill site claim has been located by:
Freeport-McMoRan Corp.,
whose current mailing address is: 333 N Central Ave
Phoenix, AZ 85004.



This mill site claim consists of approximately 5 acres.
The general course of this claim is **North to South** and it is situated in the Ajo Mining District, Pima County, Arizona. This claim is **600** feet in length and **363** feet in width. This claim is marked by five monuments, constructed of 2" x 2" wood posts extending 4' above the ground, one at each corner and one at the location monument for the claim.

The location monument on which the notice is posted is situated within:
Section 1, Township 12 South, Range 6 West, Gila and Salt River Meridian, Pima County, Arizona and this claim encompasses portions of the following quarter section(s), section(s), Township(s) and Range(s): **Southeast ¼, Section 1, T12S-R6W, G&SRM, Pima County, Arizona.**

The location monument is set inside the **Southeast** corner of the claim, approximately 4' **West** of the **East** line of the claim and 4' **North** of the **South** line of the claim.


The locality of this claim with reference to some natural object or permanent monument and additional information (if any) concerning its locality is as follows:

The Northwest corner of this claim is 396' West and 3160' South of the Northwest corner of Section 6, T12S-R5W.

The undersigned claims the ground as described above and set forth on the attached 1" = 1200' outline map. This claim is not intended to encroach on any private property or land that is not open for location.

Located, dated and posted on the ground this 15th day of May, 2013.

Freeport-McMoRan Corp. (Owner)

By: 
GEOMETRIX, LLC (Agent)

AMC 423922

"B192" CLAIM

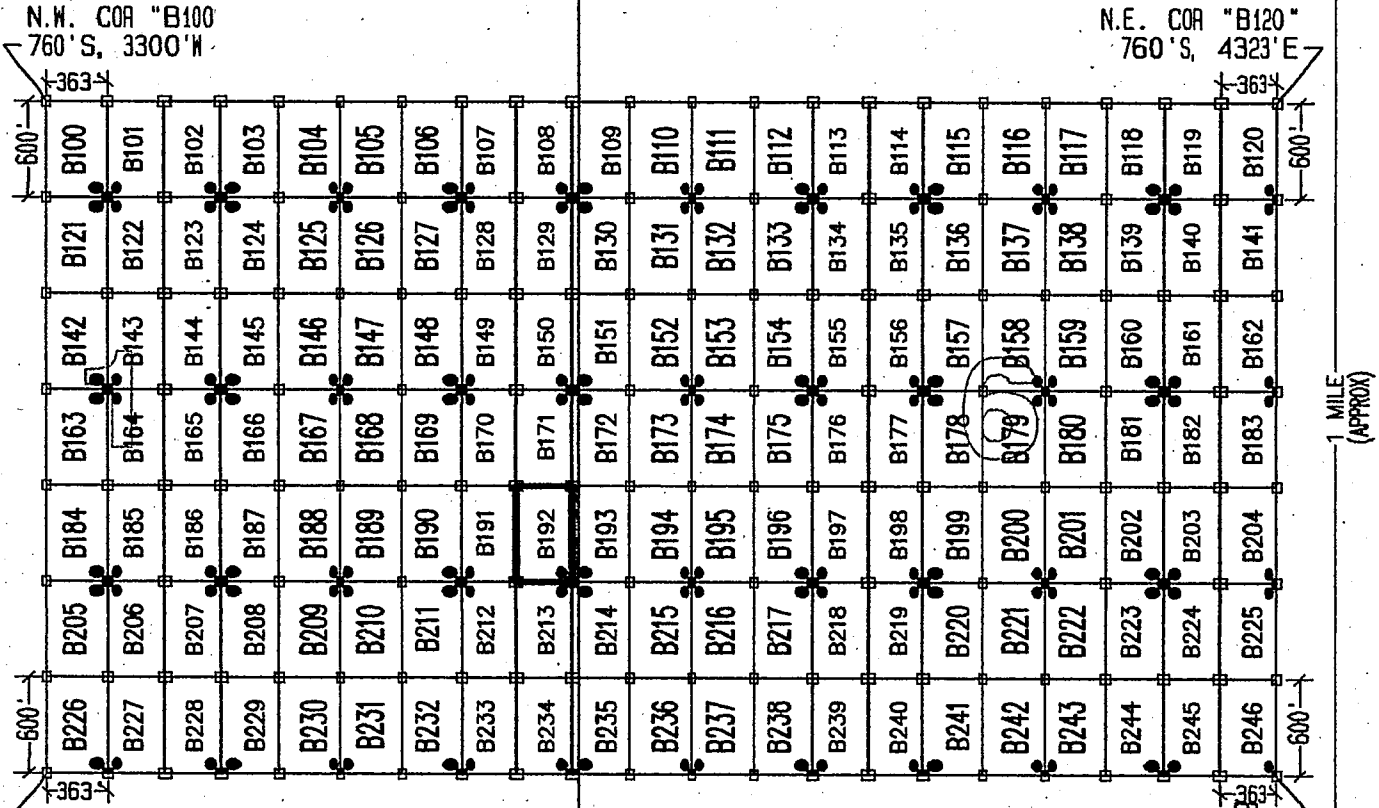
LOCATION OF THE B100 THROUGH B246 MILL SITE CLAIMS

SCALE 1" = 1200'



ALL CLAIMS ARE 600' IN LENGTH & 363' IN WIDTH
SITUATED IN SECTION 1 T12S-R6W, SECTION 6 T12S-R5W
PIMA COUNTY, ARIZONA

NW CORNER OF
SECTION 6 T12S-R5W
FOUND GLO BRASS
CAPPED IRON POST
0'S, 0'E



1 MILE (APPROX)

N.W. COR "B100"
760' S, 3300' W

N.E. COR "B120"
760' S, 4323' E

600'
363'
600'
363'

600'
363'
600'
363'

S.W. COR "B226"
4960' S, 3300' W

S.E. COR "B246"
4960' S, 4323' E

LEGEND

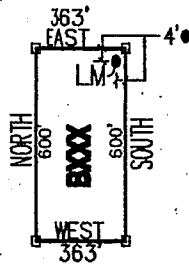
- INDICATES CORNER OF MILL SITE CLAIM. SET 2"x2"x5' WOODEN POST (TYPICAL)
- INDICATES LOCATION MONUMENT SET 4' X 4' FROM CORNER OF MILL SITE CLAIM

LOCATORS:


FREEPORT-MCMORAN CORP.
333 N. CENTRAL AVE.
PHOENIX, AZ 85004

FREEPORT-McMORAN COPPER & GOLD

TYPICAL CLAIM DETAIL



NOT TO SCALE



PHOENIX, AZ

RECEIVED
JUL - 8 - 11:17
AZ STATE OFFICE

LOCATED DURING THE MONTH
OF MAY, 2013

CLAIM STAKING PERFORMED BY:




AS AGENTS FOR FREEPORT-MCMORAN CORP.

AHCN23922

Return to:
Freeport-McMoRan Corp.
333 N Central Ave
Phoenix, AZ 85004

**LOCATION NOTICE FOR MILL SITE CLAIM
STATE OF ARIZONA, COUNTY OF PIMA**

NOTICE IS HEREBY GIVEN that the **B193** mill site claim has been located by:
Freeport-McMoRan Corp.,
whose current mailing address is: 333 N Central Ave
Phoenix, AZ 85004.



This mill site claim consists of approximately 5 acres.

The general course of this claim is **North to South** and it is situated in the Ajo Mining District, Pima County, Arizona. This claim is **600** feet in length and **363** feet in width. This claim is marked by five monuments, constructed of 2" x 2" wood posts extending 4' above the ground, one at each corner and one at the location monument for the claim.

The location monument on which the notice is posted is situated within:

Section 1, Township 12 South, Range 6 West, Gila and Salt River Meridian, Pima County, Arizona and this claim encompasses portions of the following quarter section(s), section(s), Township(s) and Range(s): **Southwest 1/4, Section 6, T12S-R5W & Southeast 1/4, Section 1, T12S-R6W, G&SRM, Pima County, Arizona.**

The location monument is set inside the **Southwest** corner of the claim, approximately 4' **East** of the **West** line of the claim and 4' **North** of the **South** line of the claim.

The locality of this claim with reference to some natural object or permanent monument and additional information (if any) concerning its locality is as follows:

The Northwest corner of this claim is 33' West and 3160' South of the Northwest corner of Section 6, T12S-R5W.

The undersigned claims the ground as described above and set forth on the attached 1" = 1200' outline map. This claim is not intended to encroach on any private property or land that is not open for location.

Located, dated and posted on the ground this 15th day of May, 2013.

Freeport-McMoRan Corp. (Owner)

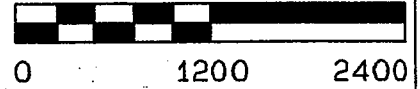
By: 
GEOMETRIX, LLC (Agent)

AMC 423923

"B193" CLAIM

LOCATION OF THE B100 THROUGH B246 MILL SITE CLAIMS

SCALE 1" = 1200'

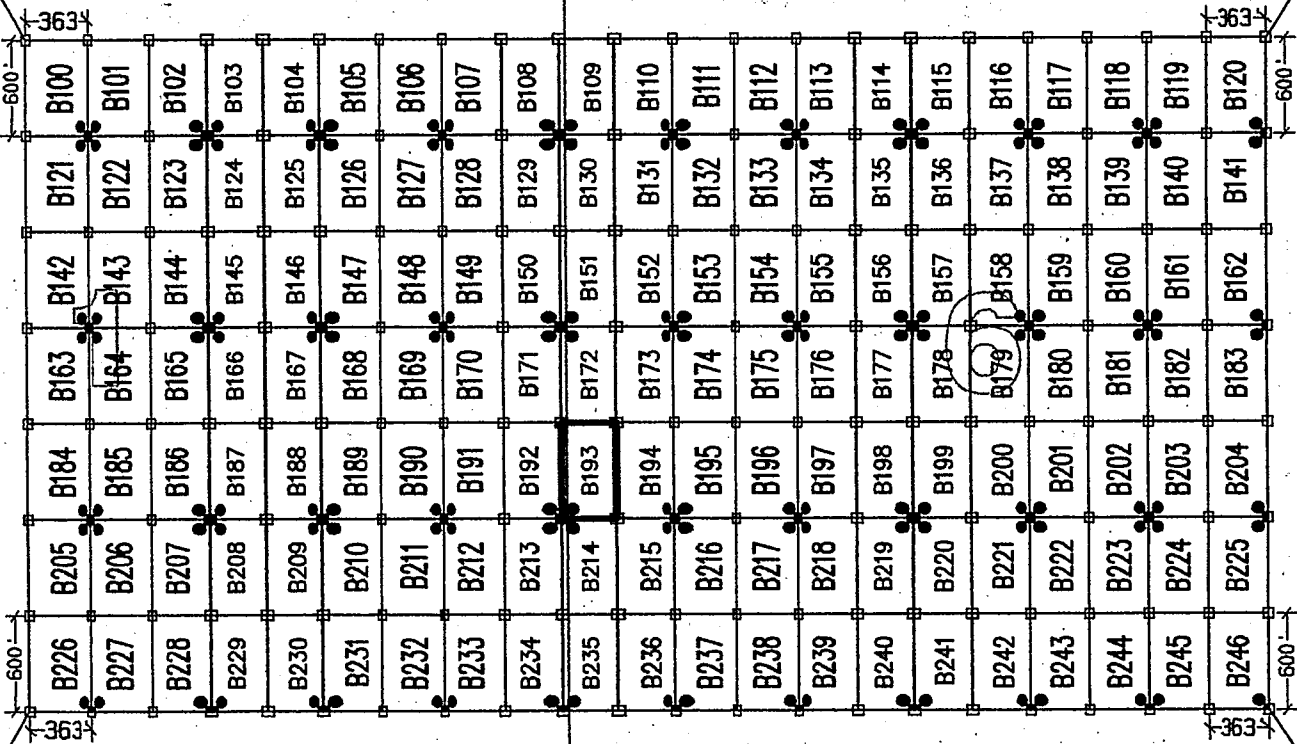


ALL CLAIMS ARE 600' IN LENGTH & 363' IN WIDTH
SITUATED IN SECTION 1 T12S-R6W, SECTION 6 T12S-R5W
PIMA COUNTY, ARIZONA

NW CORNER OF
SECTION 6 T12S-R5W
FOUND GLO BRASS
CAPPED IRON POST
0'S, 0'E

N.W. COR "B100"
760'S, 3300'W

N.E. COR "B120"
760'S, 4323'E



1 MILE (APPROX)

S.W. COR "B226"
4960'S, 3300'W

S.E. COR "B246"
4960'S, 4323'E

LEGEND

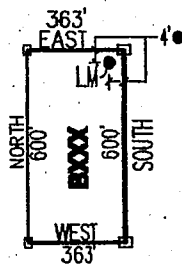
- INDICATES CORNER OF MILL SITE CLAIM. SET 2" X 2" X 5' WOODEN POST (TYPICAL)
- INDICATES LOCATION MONUMENT SET 4' X 4' FROM CORNER OF MILL SITE CLAIM

LOCATORS:

FREEPORT-MCMORAN CORP.
333 N. CENTRAL AVE.
PHOENIX, AZ 85004

FM FREEPORT-MCMORAN
COPPER & GOLD

TYPICAL CLAIM DETAIL



NOT TO SCALE



PHOENIX, AZ

JUL - 8 11:17

LOCATED DURING THE MONTH
OF MAY, 2013

CLAIM STAKING PERFORMED BY:

GEOMETRIX LLC
LAND SURVEYING SERVICES
(602) 687-1000

AS AGENTS FOR FREEPORT-MCMORAN CORP.


A110423923

RECEIVED
PIMA COUNTY STATE OFFICE

Return to:
Freeport-McMoRan Corp.
333 N Central Ave
Phoenix, AZ 85004

**LOCATION NOTICE FOR MILL SITE CLAIM
STATE OF ARIZONA, COUNTY OF PIMA**

NOTICE IS HEREBY GIVEN that the **B194** mill site claim has been located by:
Freeport-McMoRan Corp.,
whose current mailing address is: 333 N Central Ave
Phoenix, AZ 85004.



This mill site claim consists of approximately 5 acres.

The general course of this claim is **North to South** and it is situated in the Ajo Mining District, Pima County, Arizona. This claim is **600** feet in length and **363** feet in width. This claim is marked by five monuments, constructed of 2" x 2" wood posts extending 4' above the ground, one at each corner and one at the location monument for the claim.

The location monument on which the notice is posted is situated within:

Section 6, Township 12 South, Range 5 West, Gila and Salt River Meridian, Pima County, Arizona and this claim encompasses portions of the following quarter section(s), section(s), Township(s) and Range(s): **Southwest ¼, Section 6, T12S-R5W, G&SRM, Pima County, Arizona.**

The location monument is set inside the **Southeast** corner of the claim, approximately 4' **West** of the **East** line of the claim and 4' **North** of the **South** line of the claim.

The locality of this claim with reference to some natural object or permanent monument and additional information (if any) concerning its locality is as follows:

The Northwest corner of this claim is 330' East and 3160' South of the Northwest corner of Section 6, T12S-R5W.

The undersigned claims the ground as described above and set forth on the attached 1" = 1200' outline map. This claim is not intended to encroach on any private property or land that is not open for location.

Located, dated and posted on the ground this 15th day of May, 2013.

Freeport-McMoRan Corp. (Owner)

By: _____

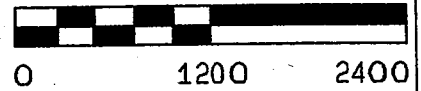
GEOMETRIX, LLC (Agent)

ANCI 23924

"B194" CLAIM

LOCATION OF THE B100 THROUGH B246 MILL SITE CLAIMS

SCALE 1" = 1200'

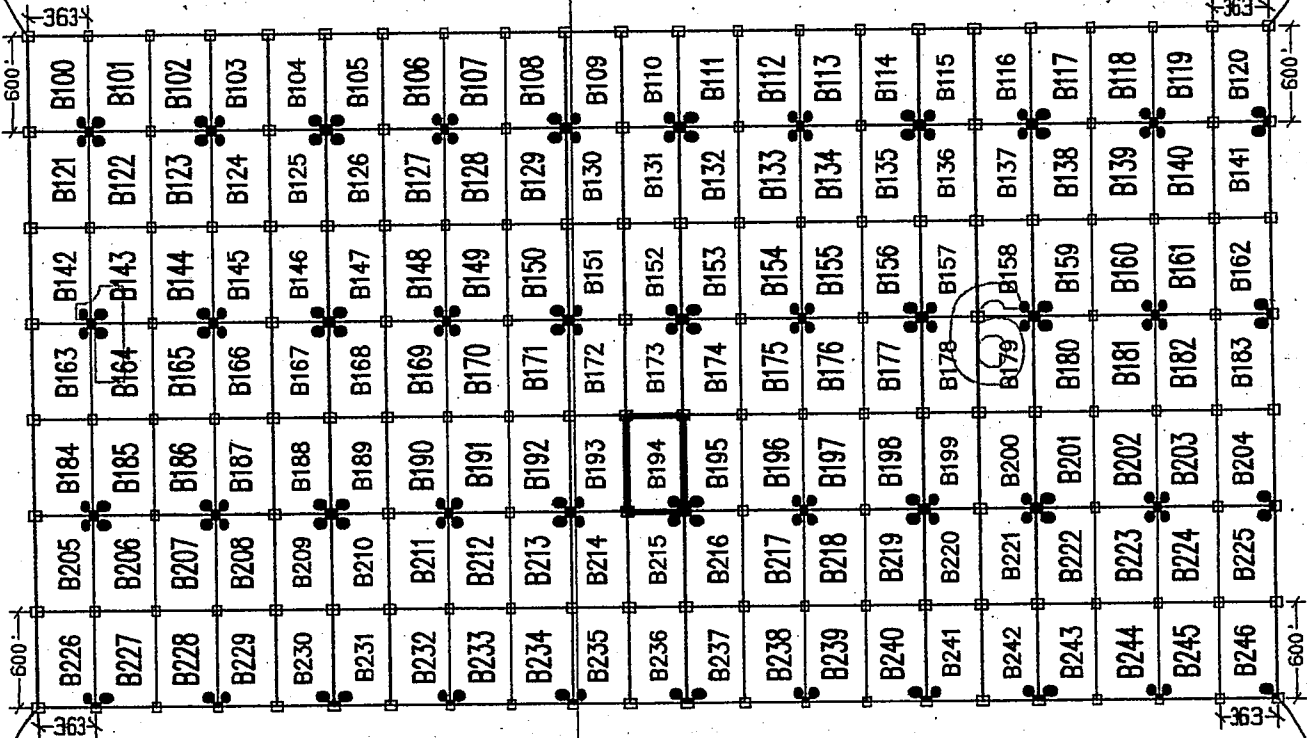


ALL CLAIMS ARE 600' IN LENGTH & 363' IN WIDTH
SITUATED IN SECTION 1 T12S-R6W, SECTION 6 T12S-R5W
PIMA COUNTY, ARIZONA

NW CORNER OF
SECTION 6 T12S-R5W
FOUND GLO BRASS
CAPPED IRON POST
0'S, 0'E

N.W. COR "B100"
760'S, 3300'W

N.E. COR "B120"
760'S, 4323'E



1 MILE
(APPROX)

S.W. COR "B226"
4960'S, 3300'W

S.E. COR "B246"
4960'S, 4323'E

LEGEND

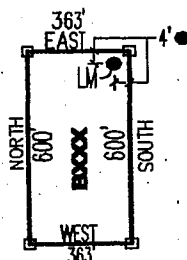
- INDICATES CORNER OF MILL SITE CLAIM.
SET 2" X 2" X 5' WOODEN POST (TYPICAL)
- INDICATES LOCATION MONUMENT SET 4' X 4' FROM CORNER OF MILL SITE CLAIM

LOCATORS:


FREEPORT-MCMORAN CORP.
333 N. CENTRAL AVE.
PHOENIX, AZ 85004

FM FREEPORT-MCMORAN
COPPER & GOLD

TYPICAL CLAIM DETAIL



NOT TO SCALE



PHOENIX, AZ

JUL - 8 - 11

RECEIVED
AZ STATE OFFICE

AMC 423924

LOCATED DURING THE MONTH
OF MAY, 2013.

CLAIM STAKING PERFORMED BY:


GEOMETRIX LLC
LAND SURVEYING SERVICES
(602) 587-1900

AS AGENTS FOR FREEPORT-MCMORAN CORP.

Return to:
Freeport-McMoRan Corp.
333 N Central Ave
Phoenix, AZ 85004

**LOCATION NOTICE FOR MILL SITE CLAIM
STATE OF ARIZONA, COUNTY OF PIMA**

NOTICE IS HEREBY GIVEN that the **B195** mill site claim has been located by:
Freeport-McMoRan Corp.,
whose current mailing address is: 333 N Central Ave
Phoenix, AZ 85004.



This mill site claim consists of approximately 5 acres.

The general course of this claim is **North to South** and it is situated in the Ajo Mining District, Pima County, Arizona. This claim is **600** feet in length and **363** feet in width. This claim is marked by five monuments, constructed of 2" x 2" wood posts extending 4' above the ground, one at each corner and one at the location monument for the claim.

The location monument on which the notice is posted is situated within:

Section 6, Township 12 South, Range 5 West, Gila and Salt River Meridian, Pima County, Arizona and this claim encompasses portions of the following quarter section(s), section(s), Township(s) and Range(s): **Southwest ¼, Section 6, T12S-R5W, G&SRM, Pima County, Arizona.**

The location monument is set inside the **Southwest** corner of the claim, approximately 4' **East** of the **West** line of the claim and 4' **North** of the **South** line of the claim.


The locality of this claim with reference to some natural object or permanent monument and additional information (if any) concerning its locality is as follows:

The Northwest corner of this claim is 693' East and 3160' South of the Northwest corner of Section 6, T12S-R5W.

The undersigned claims the ground as described above and set forth on the attached 1" = 1200' outline map. This claim is not intended to encroach on any private property or land that is not open for location.

Located, dated and posted on the ground this 15th day of May, 2013.

Freeport-McMoRan Corp. (Owner)

By: 
GEOMETRIX, LLC (Agent)

AMCH 23925

"B195" CLAIM

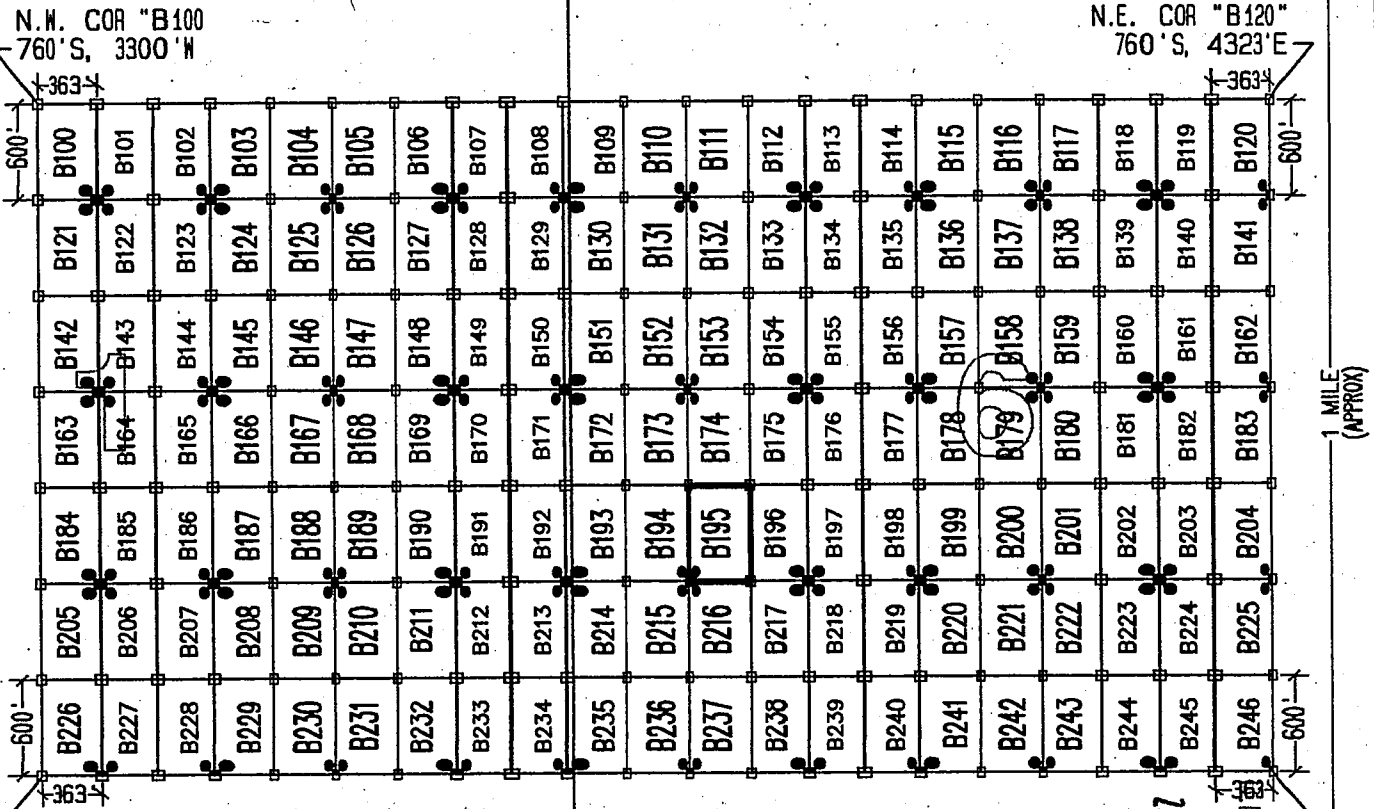
LOCATION OF THE B100 THROUGH B246 MILL SITE CLAIMS

SCALE 1"=1200'



ALL CLAIMS ARE 600' IN LENGTH & 363' IN WIDTH
SITUATED IN SECTION 1 T12S-R6W, SECTION 6 T12S-R5W
PIMA COUNTY, ARIZONA

NW CORNER OF
SECTION 6 T12S-R5W
FOUND GLO BRASS
CAPPED IRON POST
O'S, O'E



LEGEND


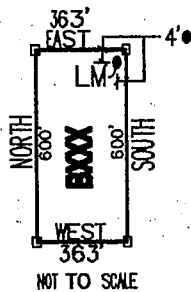
- INDICATES CORNER OF MILL SITE CLAIM. SET 2"x2"x5' WOODEN POST (TYPICAL)
- INDICATES LOCATION MONUMENT SET 4' X 4' FROM CORNER OF MILL SITE CLAIM

LOCATORS:

FREEPORT-MCMORAN CORP.
333 N. CENTRAL AVE.
PHOENIX, AZ 85004



TYPICAL CLAIM DETAIL



RECEIVED
 PHOENIX, AZ
 MAY 8 - 11:17
 STATE OFFICE

LOCATED DURING THE MONTH
OF MAY, 2013

CLAIM STAKING PERFORMED BY:



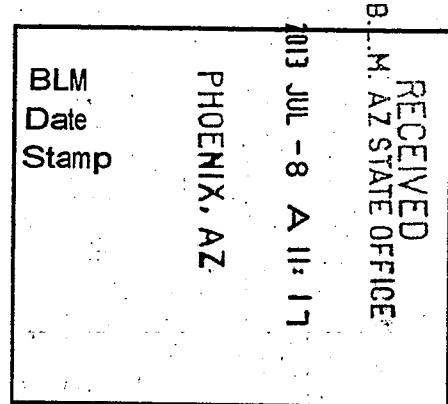
AS AGENTS FOR FREEPORT-MCMORAN CORP.

AMC123925

Return to:
Freeport-McMoRan Corp.
333 N Central Ave
Phoenix, AZ 85004

**LOCATION NOTICE FOR MILL SITE CLAIM
STATE OF ARIZONA, COUNTY OF PIMA**

NOTICE IS HEREBY GIVEN that the **B196** mill site claim has been located by:
Freeport-McMoRan Corp.,
whose current mailing address is: 333 N Central Ave
Phoenix, AZ 85004.



This mill site claim consists of approximately 5 acres.
The general course of this claim is **North to South** and it is situated in the Ajo Mining District, Pima County, Arizona. This claim is **600** feet in length and **363** feet in width. This claim is marked by five monuments, constructed of 2" x 2" wood posts extending 4' above the ground, one at each corner and one at the location monument for the claim.

The location monument on which the notice is posted is situated within:
Section 6, Township 12 South, Range 5 West, Gila and Salt River Meridian, Pima County, Arizona and this claim encompasses portions of the following quarter section(s), section(s), Township(s) and Range(s): **Southwest ¼, Section 6, T12S-R5W, G&SRM, Pima County, Arizona.**

The location monument is set inside the **Southeast** corner of the claim, approximately 4' **West** of the **East** line of the claim and 4' **North** of the **South** line of the claim.

The locality of this claim with reference to some natural object or permanent monument and additional information (if any) concerning its locality is as follows:

The Northwest corner of this claim is 1056' East and 3160' South of the Northwest corner of Section 6, T12S-R5W.

The undersigned claims the ground as described above and set forth on the attached 1" = 1200' outline map. This claim is not intended to encroach on any private property or land that is not open for location.

Located, dated and posted on the ground this 15th day of May, 2013.

Freeport-McMoRan Corp. (Owner)

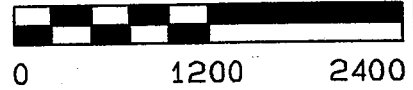
By: 
GEOMETRIX, LLC (Agent)

... AHC 423926

"B196" CLAIM

LOCATION OF THE B100 THROUGH B246 MILL SITE CLAIMS

SCALE 1"=1200'

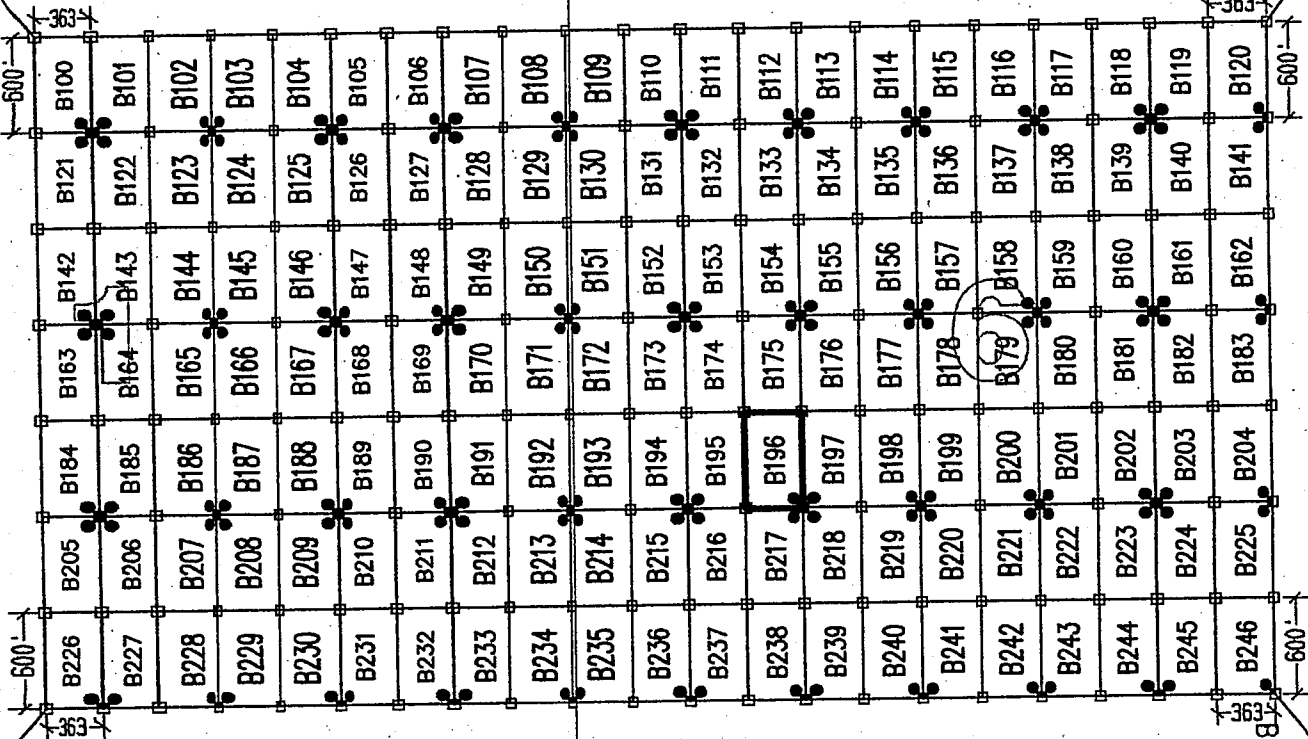


ALL CLAIMS ARE 600' IN LENGTH & 363' IN WIDTH
SITUATED IN SECTION 1 T12S-R6W, SECTION 6 T12S-R5W
PIMA COUNTY, ARIZONA

NW CORNER OF
SECTION 6 T12S-R5W
FOUND GLO BRASS
CAPPED IRON POST
0'S, 0'E

N.W. COR "B100"
760'S, 3300'W

N.E. COR "B120"
760'S, 4323'E



1 MILE
(APPROX)

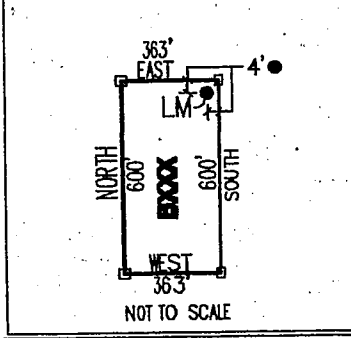
S.W. COR "B226"
4960'S, 3300'W

RECEIVED
ARIZONA STATE OFFICE
S.F. 4960
PHOENIX, AZ
JUL 8 - 11 11

LEGEND

- INDICATES CORNER OF MILL SITE CLAIM. SET 2"X2"X5' WOODEN POST (TYPICAL)
- INDICATES LOCATION MONUMENT SET 4' X 4' FROM CORNER OF MILL SITE CLAIM

TYPICAL CLAIM DETAIL



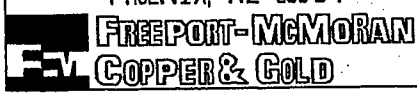
LOCATED DURING THE MONTH
OF MAY, 2013

CLAIM STAKING PERFORMED BY:



AS AGENTS FOR FREEPORT-MCMORAN CORP.


A-ARCHU23926



Return to:
Freeport-McMoRan Corp.
333 N Central Ave
Phoenix, AZ 85004

**LOCATION NOTICE FOR MILL SITE CLAIM
STATE OF ARIZONA, COUNTY OF PIMA**

NOTICE IS HEREBY GIVEN that the **B197** mill site claim has been located by:
Freeport-McMoRan Corp.,
whose current mailing address is: 333 N Central Ave
Phoenix, AZ 85004.



This mill site claim consists of approximately 5 acres.

The general course of this claim is **North to South** and it is situated in the Ajo Mining District, Pima County, Arizona. This claim is **600** feet in length and **363** feet in width. This claim is marked by five monuments, constructed of 2" x 2" wood posts extending 4' above the ground, one at each corner and one at the location monument for the claim.

The location monument on which the notice is posted is situated within:
Section 6, Township 12 South, Range 5 West, Gila and Salt River Meridian, Pima County, Arizona and this claim encompasses portions of the following quarter section(s), section(s), Township(s) and Range(s): **Southwest 1/4, Section 6, T12S-R5W, G&SRM, Pima County, Arizona.**

The location monument is set inside the **Southwest** corner of the claim, approximately 4' **East** of the **West** line of the claim and 4' **North** of the **South** line of the claim.

The locality of this claim with reference to some natural object or permanent monument and additional information (if any) concerning its locality is as follows:


The Northwest corner of this claim is 1419' East and 3160' South of the Northwest corner of Section 6, T12S-R5W.

The undersigned claims the ground as described above and set forth on the attached 1" = 1200' outline map. This claim is not intended to encroach on any private property or land that is not open for location.

Located, dated and posted on the ground this 15th day of May, 2013.

Freeport-McMoRan Corp. (Owner)

By:


GEOMETRIX, LLC (Agent)

AR0423921

"B197" CLAIM

LOCATION OF THE B100 THROUGH B246 MILL SITE CLAIMS

SCALE 1" = 1200'

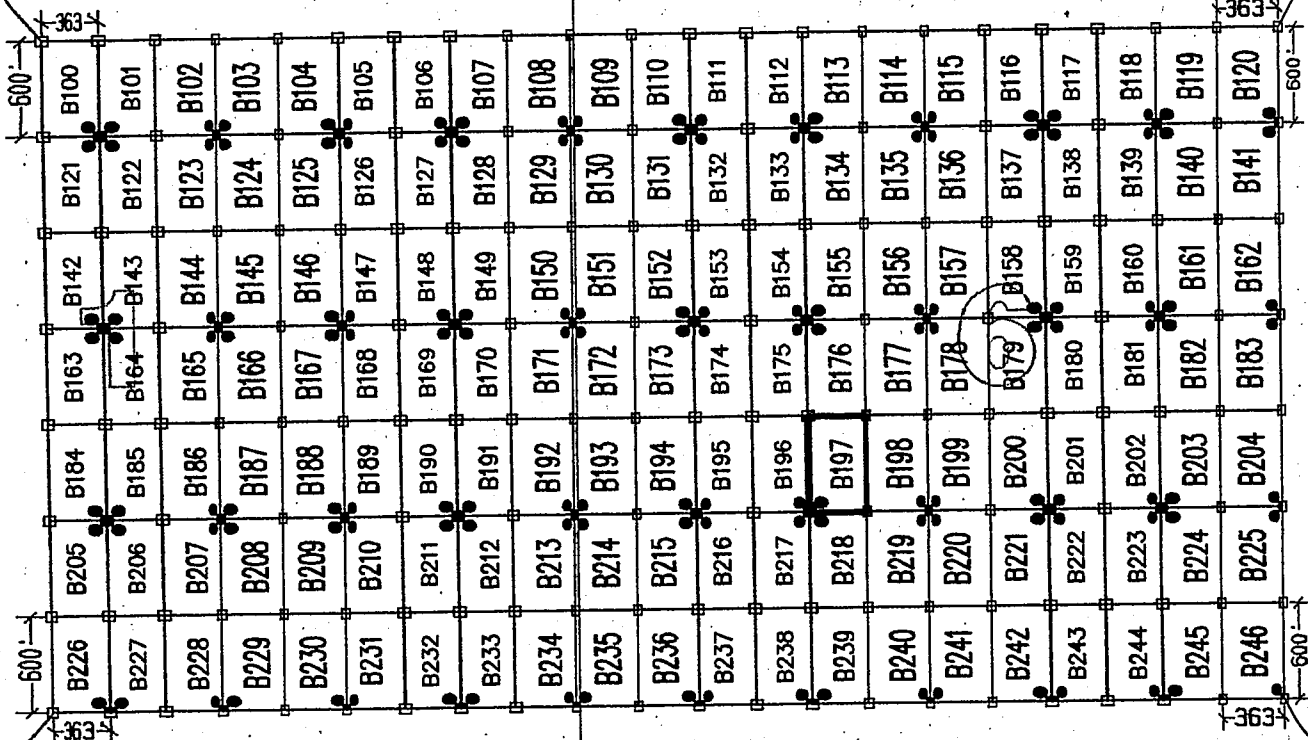


ALL CLAIMS ARE 600' IN LENGTH & 363' IN WIDTH
SITUATED IN SECTION 1 T12S-R6W, SECTION 6 T12S-R5W
PIMA COUNTY, ARIZONA

NW CORNER OF
SECTION 6 T12S-R5W
FOUND GLO BRASS
CAPPED IRON POST
0' S, 0' E

N.W. COR "B100"
760'S, 3300'W

N.E. COR "B120"
760'S, 4323'E



1 MILE
(APPROX)

S.W. COR "B226"
4960'S, 3300'W

LEGEND

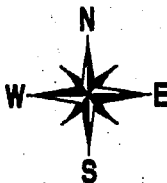
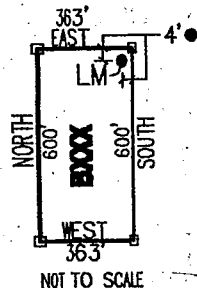
- INDICATES CORNER OF MILL SITE CLAIM. SET 2" X 2" X 5' WOODEN POST (TYPICAL)
- INDICATES LOCATION MONUMENT SET 4' X 4' FROM CORNER OF MILL SITE CLAIM

LOCATORS:

FREEPORT-MCMORAN CORP.
333 N. CENTRAL AVE.
PHOENIX, AZ 85004



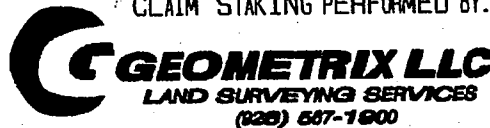
TYPICAL CLAIM DETAIL



RECEIVED
AZ STATE OFFICE
JUL - 8 - 11
PHOENIX, AZ

LOCATED DURING THE MONTH
OF MAY, 2013

CLAIM STAKING PERFORMED BY:




AS AGENTS FOR FREEPORT-MCMORAN CORP.

AMC423927

Return to:
Freeport-McMoRan Corp.
333 N Central Ave
Phoenix, AZ 85004

**LOCATION NOTICE FOR MILL SITE CLAIM
STATE OF ARIZONA, COUNTY OF PIMA**

NOTICE IS HEREBY GIVEN that the **B198** mill site claim has been located by:
Freeport-McMoRan Corp.,
whose current mailing address is: 333 N Central Ave
Phoenix, AZ 85004.



This mill site claim consists of approximately 5 acres.

The general course of this claim is **North to South** and it is situated in the Ajo Mining District, Pima County, Arizona. This claim is **600** feet in length and **363** feet in width. This claim is marked by five monuments, constructed of 2" x 2" wood posts extending 4' above the ground, one at each corner and one at the location monument for the claim.

The location monument on which the notice is posted is situated within:

Section 6, Township 12 South, Range 5 West, Gila and Salt River Meridian, Pima County, Arizona and this claim encompasses portions of the following quarter section(s), section(s), Township(s) and Range(s): **Southwest ¼, Section 6, T12S-R5W, G&SRM, Pima County, Arizona.**

The location monument is set inside the **Southeast** corner of the claim, approximately 4' **West** of the **East** line of the claim and 4' **North** of the **South** line of the claim.

The locality of this claim with reference to some natural object or permanent monument and additional information (if any) concerning its locality is as follows:

The Northwest corner of this claim is 1782' East and 3160' South of the Northwest corner of Section 6, T12S-R5W.

The undersigned claims the ground as described above and set forth on the attached 1" = 1200' outline map. This claim is not intended to encroach on any private property or land that is not open for location.

Located, dated and posted on the ground this 15th day of May, 2013.

Freeport-McMoRan Corp. (Owner)

By:

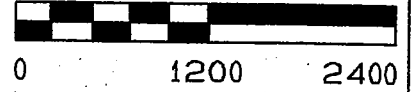

GEOMETRIX, LLC (Agent)

AHC 4239281

"B198" CLAIM

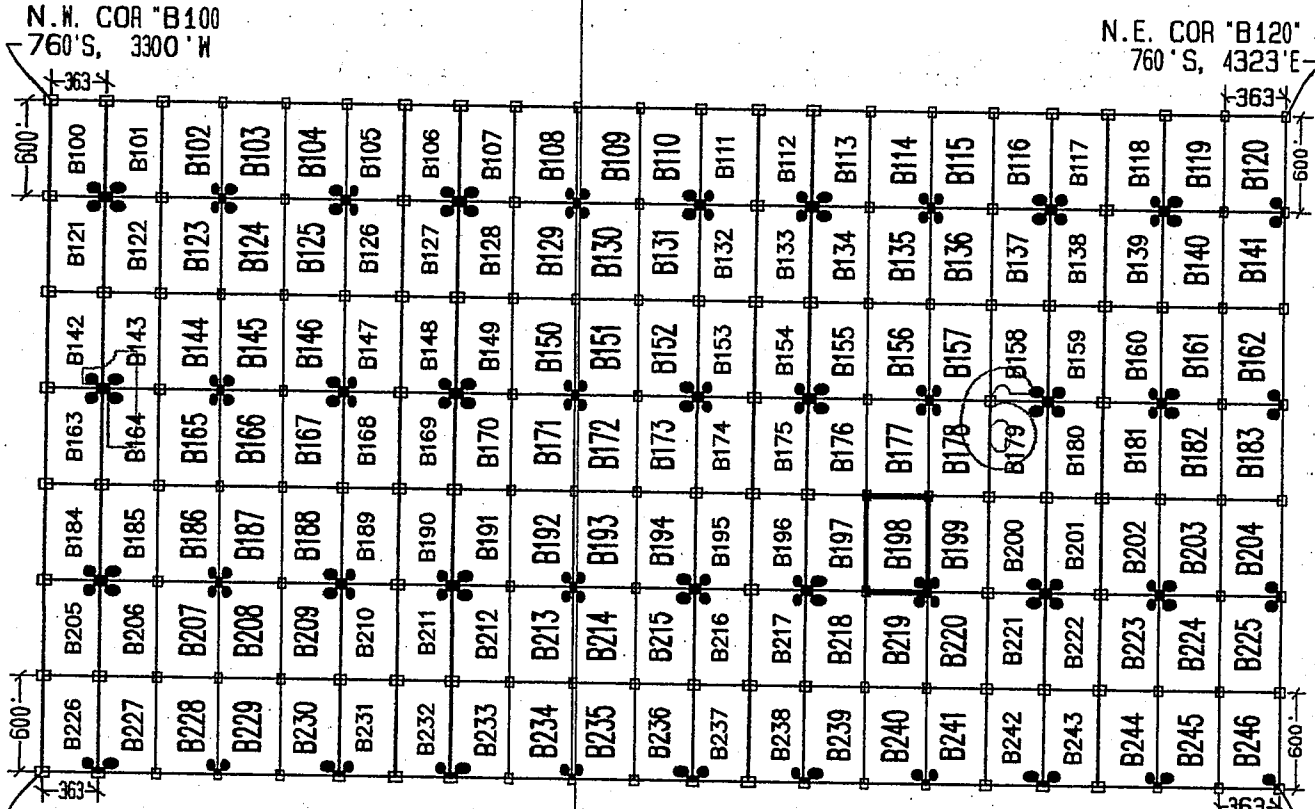
LOCATION OF THE B100 THROUGH B246 MILL SITE CLAIMS

SCALE 1"=1200'



ALL CLAIMS ARE 600' IN LENGTH & 363' IN WIDTH
SITUATED IN SECTION 1 T12S-R6W, SECTION 6 T12S-R5W
PIMA COUNTY, ARIZONA

NW CORNER OF
SECTION 6 T12S-R5W
FOUND GLO BRASS
CAPPED IRON POST
0'S, 0'E



1 MILE (APPROX)

S.W. COR 'B226'
4960'S, 3300'W

S.E. COR 'B246'
4960'S, 4323'E

LEGEND


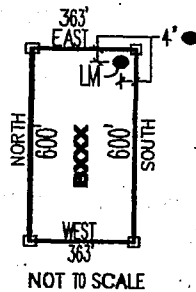
- INDICATES CORNER OF MILL SITE CLAIM. SET 2"x2"x5' WOODEN POST (TYPICAL)
- INDICATES LOCATION MONUMENT SET 4' X 4' FROM CORNER OF MILL SITE CLAIM

LOCATORS:

FREEPORT-MCMORAN CORP.
333 N. CENTRAL AVE.
PHOENIX, AZ 85004

FREEPORT-MCMORAN
COPPER & GOLD

TYPICAL CLAIM DETAIL



PHOENIX, AZ

RECEIVED
LAND SURVEYING
STATE OFFICE
MAY 17 2013

LOCATED DURING THE MONTH
OF MAY, 2013

CLAIM STAKING PERFORMED BY:

GEOMETRIX LLC
LAND SURVEYING SERVICES
(228) 567-1900


AS AGENTS FOR FREEPORT-MCMORAN CORP.

APR 23 2013

Return to:
Freeport-McMoRan Corp.
333 N Central Ave
Phoenix, AZ 85004

**LOCATION NOTICE FOR MILL SITE CLAIM
STATE OF ARIZONA, COUNTY OF PIMA**

NOTICE IS HEREBY GIVEN that the **B199** mill site claim has been located by:
Freeport-McMoRan Corp.,
whose current mailing address is: 333 N Central Ave
Phoenix, AZ 85004.



This mill site claim consists of approximately 5 acres. The general course of this claim is **North to South** and it is situated in the Ajo Mining District, Pima County, Arizona. This claim is **600** feet in length and **363** feet in width. This claim is marked by five monuments, constructed of 2" x 2" wood posts extending 4' above the ground, one at each corner and one at the location monument for the claim.

The location monument on which the notice is posted is situated within:
Section 6, Township 12 South, Range 5 West, Gila and Salt River Meridian, Pima County, Arizona and this claim encompasses portions of the following quarter section(s), section(s), Township(s) and Range(s): **Southwest ¼, Section 6, T12S-R5W, G&SRM, Pima County, Arizona.**

The location monument is set inside the **Southwest** corner of the claim, approximately 4' **East** of the **West** line of the claim and 4' **North** of the **South** line of the claim.

The locality of this claim with reference to some natural object or permanent monument and additional information (if any) concerning its locality is as follows:

The Northwest corner of this claim is 2145' East and 3160' South of the Northwest corner of Section 6, T12S-R5W.

The undersigned claims the ground as described above and set forth on the attached 1" = 1200' outline map. This claim is not intended to encroach on any private property or land that is not open for location.

Located, dated and posted on the ground this 15th day of May, 2013.

Freeport-McMoRan Corp. (Owner)

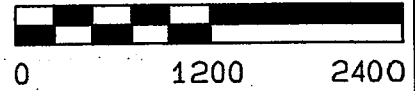
By: 
GEOMETRIX, LLC (Agent)

AMC 112 2920

"B199" CLAIM

LOCATION OF THE B100 THROUGH B246 MILL SITE CLAIMS

SCALE 1"=1200'

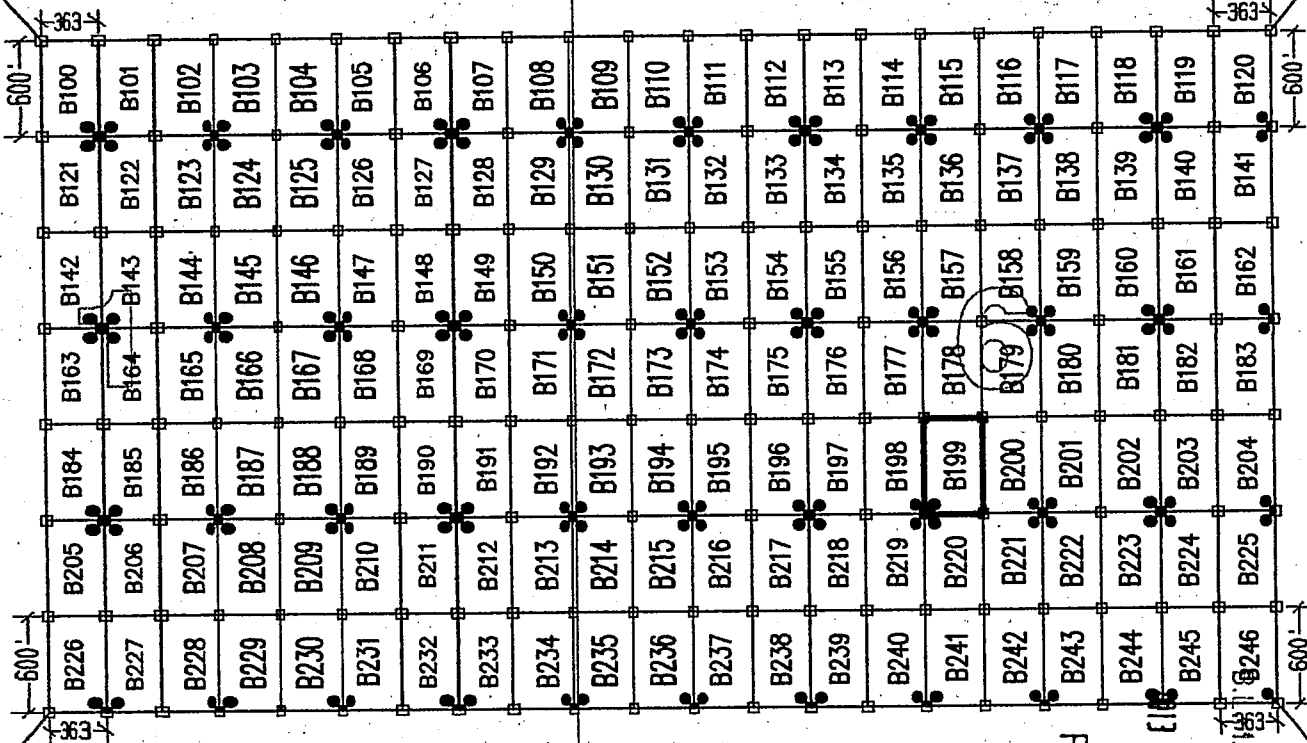


ALL CLAIMS ARE 600' IN LENGTH & 363' IN WIDTH
SITUATED IN SECTION 1 T12S-R6W, SECTION 6 T12S-R5W
PIMA COUNTY, ARIZONA

NW CORNER OF
SECTION 6 T12S-R5W
FOUND GLO BRASS
CAPPED IRON POST
0'S, 0'E

N.W. COR "B100"
760'S, 3300'W

N.E. COR "B120"
760'S, 4323'E



S.W. COR "B226"
4960'S, 3300'W

LEGEND


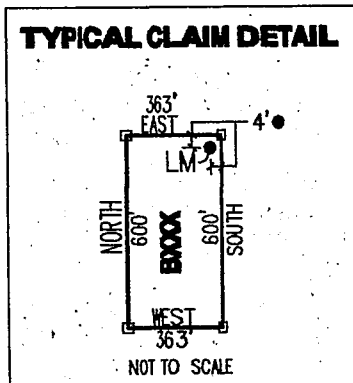
- INDICATES CORNER OF MILL SITE CLAIM. SET 2"X2"X5' WOODEN POST (TYPICAL)
- INDICATES LOCATION MONUMENT SET 4' X 4' FROM CORNER OF MILL SITE CLAIM

LOCATORS:

FREEPORT-MCMORAN CORP.
333 N. CENTRAL AVE.
PHOENIX, AZ 85004

FREEPORT-MCMORAN
COPPER & GOLD

TYPICAL CLAIM DETAIL



LOCATED DURING THE MONTH
OF MAY, 2013

CLAIM STAKING PERFORMED BY:

GEOMETRIX LLC
LAND SURVEYING SERVICES
(602) 587-1900

AS AGENTS FOR FREEPORT-MCMORAN CORP.

PHOENIX, AZ


RECEIVED
STATE OFFICE
MAY 11 11:17 AM '13

AN 1123020

Return to:
Freeport-McMoRan Corp.
333 N Central Ave
Phoenix, AZ 85004

**LOCATION NOTICE FOR MILL SITE CLAIM
STATE OF ARIZONA, COUNTY OF PIMA**

NOTICE IS HEREBY GIVEN that the **B200** mill site claim has been located by:
Freeport-McMoRan Corp.,
whose current mailing address is: 333 N Central Ave
Phoenix, AZ 85004.



This mill site claim consists of approximately 5 acres.

The general course of this claim is **North to South** and it is situated in the Ajo Mining District, Pima County, Arizona. This claim is **600** feet in length and **363** feet in width. This claim is marked by five monuments, constructed of 2" x 2" wood posts extending 4' above the ground, one at each corner and one at the location monument for the claim.

The location monument on which the notice is posted is situated within:

Section 6, Township 12 South, Range 5 West, Gila and Salt River Meridian, Pima County, Arizona and this claim encompasses portions of the following quarter section(s), section(s), Township(s) and Range(s): **Southwest ¼ & Southeast ¼, Section 6, T12S-R5W, G&SRM, Pima County, Arizona.**

The location monument is set inside the **Southeast** corner of the claim, approximately 4' **West** of the **East** line of the claim and 4' **North** of the **South** line of the claim.

The locality of this claim with reference to some natural object or permanent monument and additional information (if any) concerning its locality is as follows:

The Northwest corner of this claim is 2508' East and 3160' South of the Northwest corner of Section 6, T12S-R5W.

The undersigned claims the ground as described above and set forth on the attached 1" = 1200' outline map. This claim is not intended to encroach on any private property or land that is not open for location.

Located, dated and posted on the ground this 15th day of May, 2013.

Freeport-McMoRan Corp. (Owner)

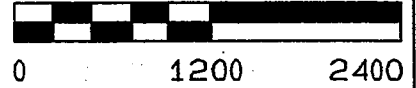
By: 
GEOMETRIX, LLC (Agent)

AMC423930

"B200" CLAIM

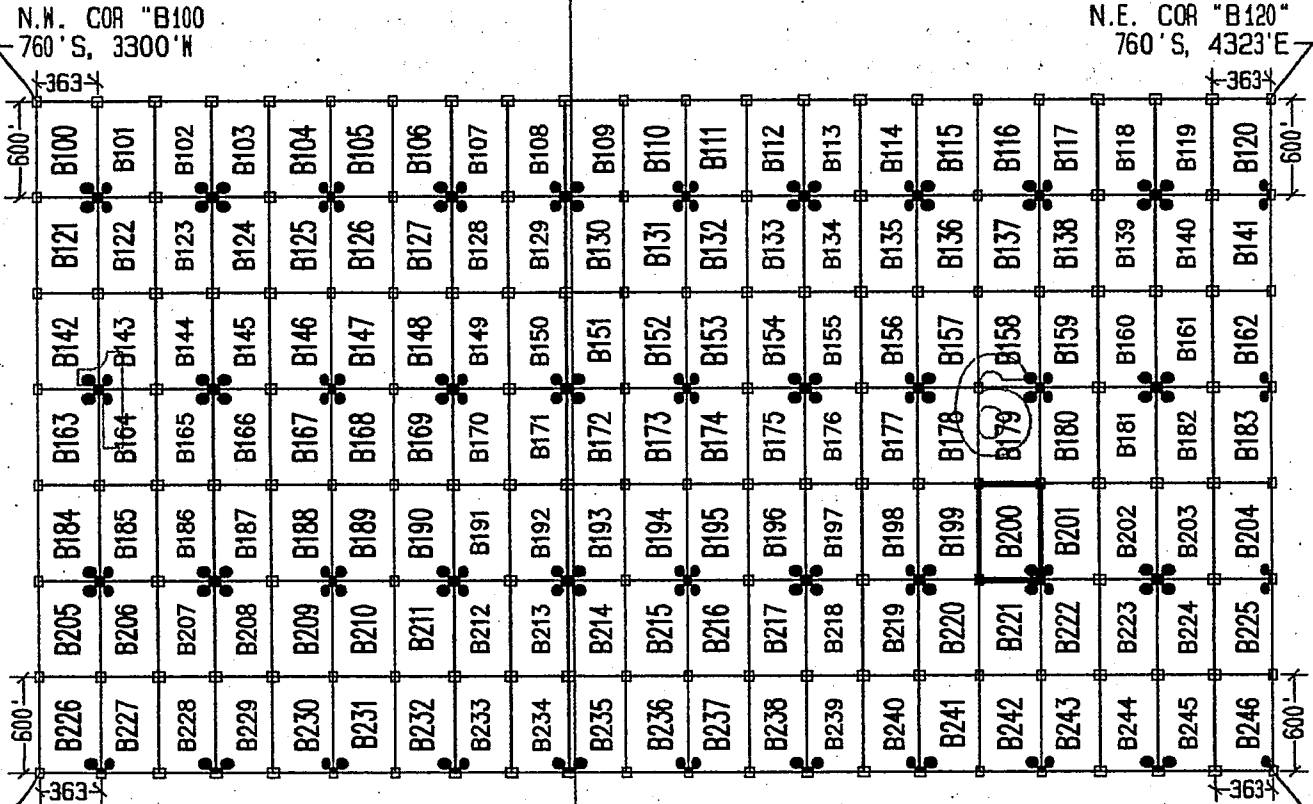
LOCATION OF THE B100 THROUGH B246 MILL SITE CLAIMS

SCALE 1"=1200'



ALL CLAIMS ARE 600' IN LENGTH & 363' IN WIDTH
SITUATED IN SECTION 1 T12S-R6W, SECTION 6 T12S-R5W
PIMA COUNTY, ARIZONA

NW CORNER OF
SECTION 6 T12S-R5W
FOUND GLO BRASS
CAPPED IRON POST
0'S, 0'E



N.W. COR "B100"
760' S, 3300' W

N.E. COR "B120"
760' S, 4323' E

S.W. COR "B226"
4960' S, 3300' W

S.E. COR "B200"
4960' S, 4323' E

LEGEND


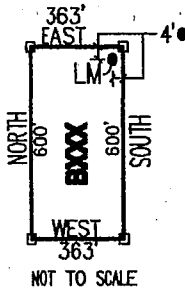
- INDICATES CORNER OF MILL SITE CLAIM. SET 2"x2"x5' WOODEN POST (TYPICAL)
- INDICATES LOCATION MONUMENT SET 4' X 4' FROM CORNER OF MILL SITE CLAIM

LOCATORS:

FREEPORT-MCMORAN CORP.
333 N. CENTRAL AVE.
PHOENIX, AZ 85004

FREEPORT-McMORAN
COPPER & GOLD

TYPICAL CLAIM DETAIL



PHOENIX, AZ

JUL - 8 - 11: 17

RECEIVED
AZ STATE OFFICE

REC'D 73930

LOCATED DURING THE MONTH
OF MAY, 2013

CLAIM STAKING PERFORMED BY:




AS AGENTS FOR FREEPORT-MCMORAN CORP.

Return to:
Freeport-McMoRan Corp.
333 N Central Ave
Phoenix, AZ 85004

**LOCATION NOTICE FOR MILL SITE CLAIM
STATE OF ARIZONA, COUNTY OF PIMA**

NOTICE IS HEREBY GIVEN that the **B201** mill site claim has been located by:
Freeport-McMoRan Corp.,
whose current mailing address is: 333 N Central Ave
Phoenix, AZ 85004.



This mill site claim consists of approximately 5 acres.

The general course of this claim is **North to South** and it is situated in the Ajo Mining District, Pima County, Arizona. This claim is **600** feet in length and **363** feet in width. This claim is marked by five monuments, constructed of 2" x 2" wood posts extending 4' above the ground, one at each corner and one at the location monument for the claim.

The location monument on which the notice is posted is situated within:

Section 6, Township 12 South, Range 5 West, Gila and Salt River Meridian, Pima County, Arizona and this claim encompasses portions of the following quarter section(s), section(s), Township(s) and Range(s): **Southeast ¼, Section 6, T12S-R5W, G&SRM, Pima County, Arizona.**

The location monument is set inside the **Southwest** corner of the claim, approximately 4' **East** of the **West** line of the claim and 4' **North** of the **South** line of the claim.

The locality of this claim with reference to some natural object or permanent monument and additional information (if any) concerning its locality is as follows:

The Northwest corner of this claim is 2871' East and 3160' South of the Northwest corner of Section 6, T12S-R5W.

The undersigned claims the ground as described above and set forth on the attached 1" = 1200' outline map. This claim is not intended to encroach on any private property or land that is not open for location.

Located, dated and posted on the ground this 15th day of May, 2013.

Freeport-McMoRan Corp. (Owner)

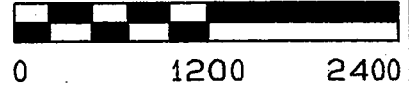
By: 
GEOMETRIX, LLC (Agent)

AHC423931

"B201" CLAIM

LOCATION OF THE B100 THROUGH B246 MILL SITE CLAIMS

SCALE 1"=1200'

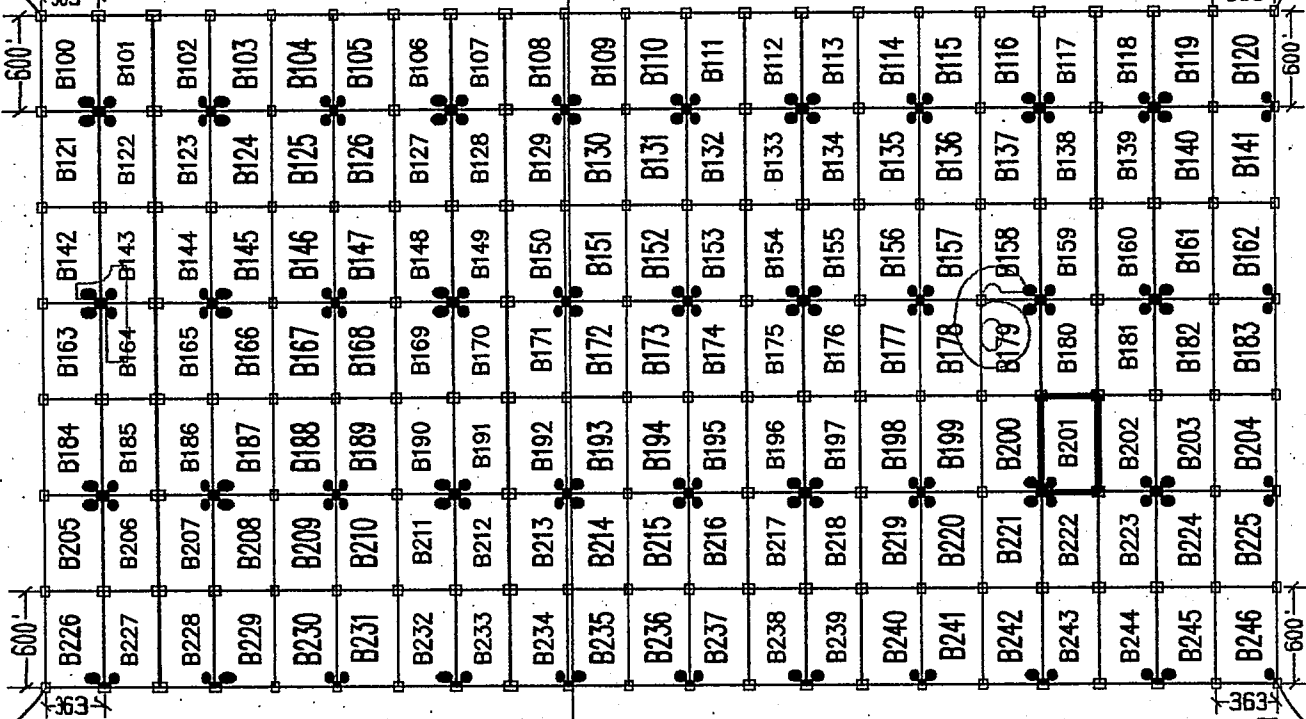


ALL CLAIMS ARE 600' IN LENGTH & 363' IN WIDTH
SITUATED IN SECTION 1 T12S-R6W, SECTION 6 T12S-R5W
PIMA COUNTY, ARIZONA

NW CORNER OF
SECTION 6 T12S-R5W
FOUND GLO BRASS
CAPPED IRON POST
0'S, 0'E

N.W. COR "B100"
760'S, 3300'W

N.E. COR "B120"
760'S, 4323'E



1 MILE (APPROX)

S.W. COR "B226"
4960'S, 3300'W

S.E. COR "B246"
4960'S, 4323'E

LEGEND

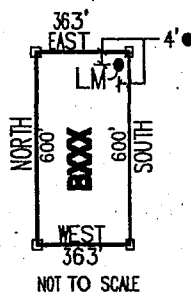
- INDICATES CORNER OF MILL SITE CLAIM. SET 2"x2"x5' WOODEN POST (TYPICAL)
- INDICATES LOCATION MONUMENT SET 4' X 4' FROM CORNER OF MILL SITE CLAIM

LOCATORS:

FREEPORT-MCMORAN CORP.
333 N. CENTRAL AVE.
PHOENIX, AZ 85004

FREEPORT-McMORAN
COPPER & GOLD

TYPICAL CLAIM DETAIL



PHOENIX, AZ

RECEIVED
JUL 8 - 10 11
AZ STATE OFFICE

LOCATED DURING THE MONTH
OF MAY, 2013

CLAIM STAKING PERFORMED BY:

GEOMETRIX LLC
LAND SURVEYING SERVICES
(202) 507-1900


AS AGENTS FOR FREEPORT-MCMORAN CORP.

ANCL 123931

Return to:
Freeport-McMoRan Corp.
333 N Central Ave
Phoenix, AZ 85004

**LOCATION NOTICE FOR MILL SITE CLAIM
STATE OF ARIZONA, COUNTY OF PIMA**

NOTICE IS HEREBY GIVEN that the **B202** mill site claim has been located by:
Freeport-McMoRan Corp.,
whose current mailing address is: 333 N Central Ave
Phoenix, AZ 85004.



This mill site claim consists of approximately 5 acres.

The general course of this claim is **North to South** and it is situated in the Ajo Mining District, Pima County, Arizona. This claim is **600** feet in length and **363** feet in width. This claim is marked by five monuments, constructed of 2" x 2" wood posts extending 4' above the ground, one at each corner and one at the location monument for the claim.

The location monument on which the notice is posted is situated within:

Section 6, Township 12 South, Range 5 West, Gila and Salt River Meridian, Pima County, Arizona and this claim encompasses portions of the following quarter section(s), section(s), Township(s) and Range(s): **Southeast ¼, Section 6, T12S-R5W, G&SRM, Pima County, Arizona.**

The location monument is set inside the **Southeast** corner of the claim, approximately 4' **West** of the **East** line of the claim and 4' **North** of the **South** line of the claim.

The locality of this claim with reference to some natural object or permanent monument and additional information (if any) concerning its locality is as follows:

The Northwest corner of this claim is 3234' East and 3160' South of the Northwest corner of Section 6, T12S-R5W.

The undersigned claims the ground as described above and set forth on the attached 1" = 1200' outline map. This claim is not intended to encroach on any private property or land that is not open for location.

Located, dated and posted on the ground this 15th day of May, 2013.

Freeport-McMoRan Corp. (Owner)

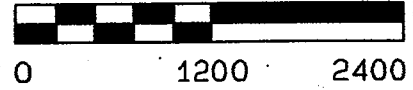
By: Jay A S
GEOMETRIX, LLC (Agent)

AMC 23032

"B202" CLAIM

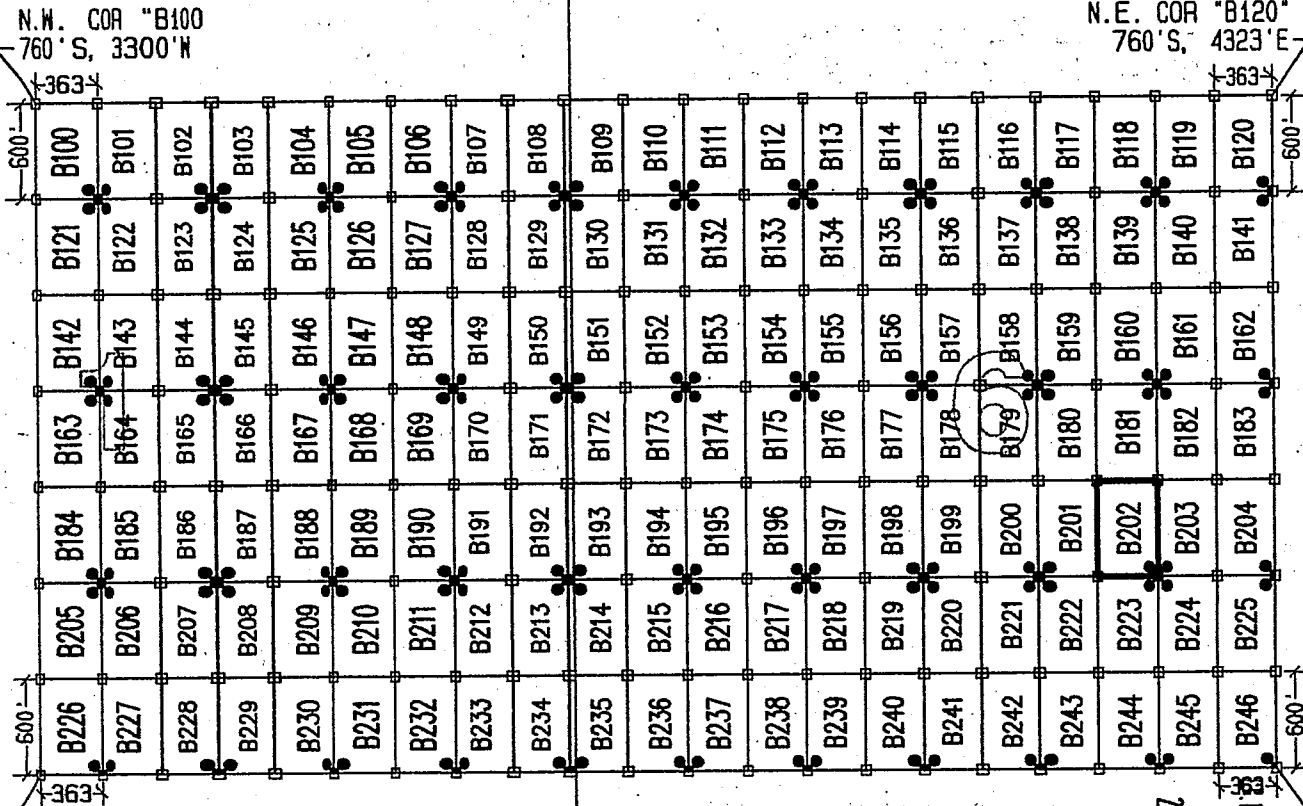
LOCATION OF THE B100 THROUGH B246 MILL SITE CLAIMS

SCALE 1" = 1200'



ALL CLAIMS ARE 600' IN LENGTH & 363' IN WIDTH
SITUATED IN SECTION 1 T12S-R6W, SECTION 6 T12S-R5W
PIMA COUNTY, ARIZONA

NW CORNER OF
SECTION 6 T12S-R5W
FOUND GLO BRASS
CAPPED IRON POST
0'S, 0'E



1 MILE (APPROX)

LEGEND


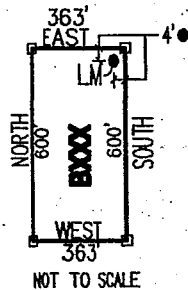
- INDICATES CORNER OF MILL SITE CLAIM. SET 2"x2"x5' WOODEN POST (TYPICAL)
- INDICATES LOCATION MONUMENT SET 4' X 4' FROM CORNER OF MILL SITE CLAIM

LOCATORS:

FREEPORT-MCMORAN CORP.
333 N. CENTRAL AVE.
PHOENIX, AZ 85004



TYPICAL CLAIM DETAIL




PHOENIX, AZ

RECEIVED
ARIZONA STATE OFFICE
MAY 8 11 17
4960'S, 3300'W

LOCATED DURING THE MONTH
OF MAY, 2013

CLAIM STAKING PERFORMED BY:



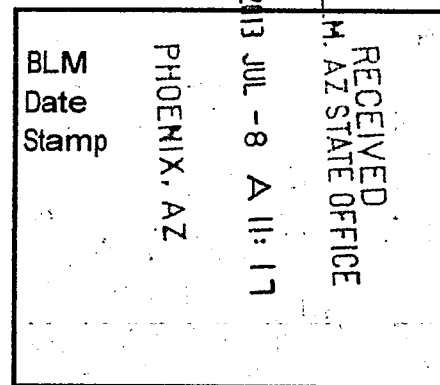
AS AGENTS FOR FREEPORT-MCMORAN CORP.

AMC423932

Return to:
Freeport-McMoRan Corp.
333 N Central Ave
Phoenix, AZ 85004

**LOCATION NOTICE FOR MILL SITE CLAIM
STATE OF ARIZONA, COUNTY OF PIMA**

NOTICE IS HEREBY GIVEN that the **B203** mill site claim has been located by:
Freeport-McMoRan Corp.,
whose current mailing address is: 333 N Central Ave
Phoenix, AZ 85004.



This mill site claim consists of approximately 5 acres.

The general course of this claim is **North to South** and it is situated in the Ajo Mining District, Pima County, Arizona. This claim is **600** feet in length and **363** feet in width. This claim is marked by five monuments, constructed of 2" x 2" wood posts extending 4' above the ground, one at each corner and one at the location monument for the claim.

The location monument on which the notice is posted is situated within:

Section 6, Township 12 South, Range 5 West, Gila and Salt River Meridian, Pima County, Arizona and this claim encompasses portions of the following quarter section(s), section(s), Township(s) and Range(s): **Southeast 1/4, Section 6, T12S-R5W, G&SRM, Pima County, Arizona.**

The location monument is set inside the **Southwest** corner of the claim, approximately 4' **East** of the **West** line of the claim and 4' **North** of the **South** line of the claim.

The locality of this claim with reference to some natural object or permanent monument and additional information (if any) concerning its locality is as follows:

The Northwest corner of this claim is 3597' East and 3160' South of the Northwest corner of Section 6, T12S-R5W.

The undersigned claims the ground as described above and set forth on the attached 1" = 1200' outline map. This claim is not intended to encroach on any private property or land that is not open for location.

Located, dated and posted on the ground this 15th day of May, 2013.

Freeport-McMoRan Corp. (Owner)

By:

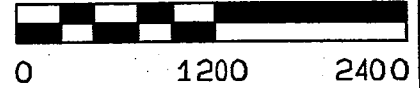

GEOMETRIX, LLC (Agent)

AMC423933

"B203" CLAIM

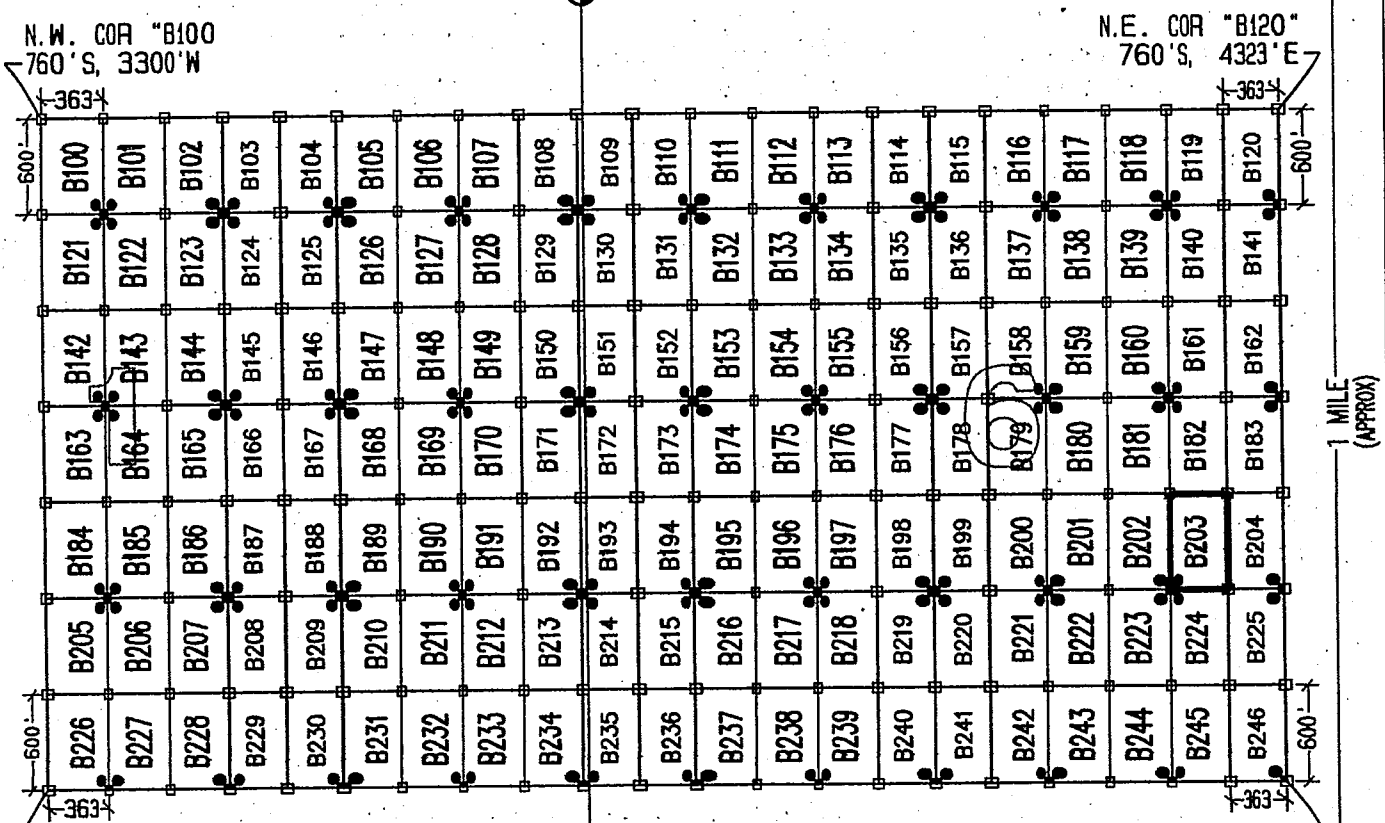
LOCATION OF THE B100 THROUGH B246 MILL SITE CLAIMS

SCALE 1" = 1200'



ALL CLAIMS ARE 600' IN LENGTH & 363' IN WIDTH
SITUATED IN SECTION 1 T12S-R6W, SECTION 6 T12S-R5W
PIMA COUNTY, ARIZONA

NW CORNER OF SECTION 6 T12S-R5W
FOUND GLO BRASS
CAPPED IRON POST
0'S, 0'E



LEGEND


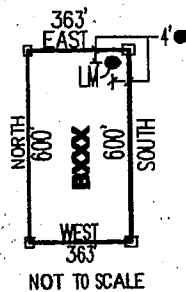
- INDICATES CORNER OF MILL SITE CLAIM.
SET 2" X 2" X 5' WOODEN POST (TYPICAL)
- INDICATES LOCATION MONUMENT SET 4' X 4' FROM CORNER OF MILL SITE CLAIM

LOCATORS:

FREEPORT-MCMORAN CORP.
333 N. CENTRAL AVE.
PHOENIX, AZ 85004



TYPICAL CLAIM DETAIL



PHOENIX, AZ

S.E. COR "B246"
4960'S, 4323'E

RECEIVED
M. AZ STATE OFFICE
JUL - 8 A 11:1

LOCATED DURING THE MONTH
OF MAY, 2013

CLAIM STAKING PERFORMED BY:



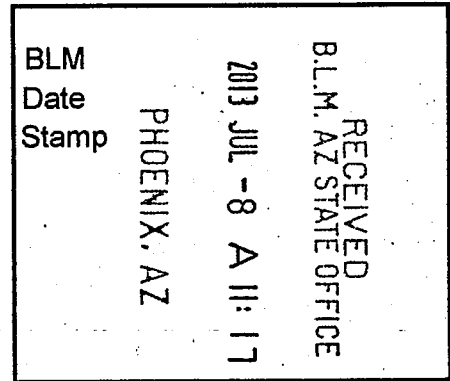
AS AGENTS FOR FREEPORT-MCMORAN CORP.

: ANCH-23933

Return to:
Freeport-McMoRan Corp.
333 N Central Ave
Phoenix, AZ 85004

**LOCATION NOTICE FOR MILL SITE CLAIM
STATE OF ARIZONA, COUNTY OF PIMA**

NOTICE IS HEREBY GIVEN that the **B204** mill site claim has been located by:
Freeport-McMoRan Corp.,
whose current mailing address is: 333 N Central Ave
Phoenix, AZ 85004.



This mill site claim consists of approximately 5 acres. The general course of this claim is **North to South** and it is situated in the Ajo Mining District, Pima County, Arizona. This claim is **600** feet in length and **363** feet in width. This claim is marked by five monuments, constructed of 2" x 2" wood posts extending 4' above the ground, one at each corner and one at the location monument for the claim.

The location monument on which the notice is posted is situated within:
Section 6, Township 12 South, Range 5 West, Gila and Salt River Meridian, Pima County, Arizona and this claim encompasses portions of the following quarter section(s), section(s), Township(s) and Range(s): **Southeast ¼, Section 6, T12S-R5W, G&SRM, Pima County, Arizona.**

The location monument is set inside the **Southeast** corner of the claim, approximately 4' **West** of the **East** line of the claim and 4' **North** of the **South** line of the claim.

The locality of this claim with reference to some natural object or permanent monument and additional information (if any) concerning its locality is as follows:

The Northwest corner of this claim is 3960' East and 3160' South of the Northwest corner of Section 6, T12S-R5W.

The undersigned claims the ground as described above and set forth on the attached 1" = 1200' outline map. This claim is not intended to encroach on any private property or land that is not open for location.

Located, dated and posted on the ground this 15th day of May, 2013.

Freeport-McMoRan Corp. (Owner)

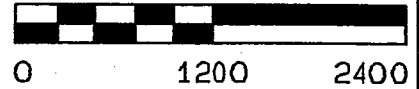
By: 
GEOMETRIX, LLC (Agent)

AMC 1123934

"B204" CLAIM

LOCATION OF THE B100 THROUGH B246 MILL SITE CLAIMS

SCALE 1"=1200'

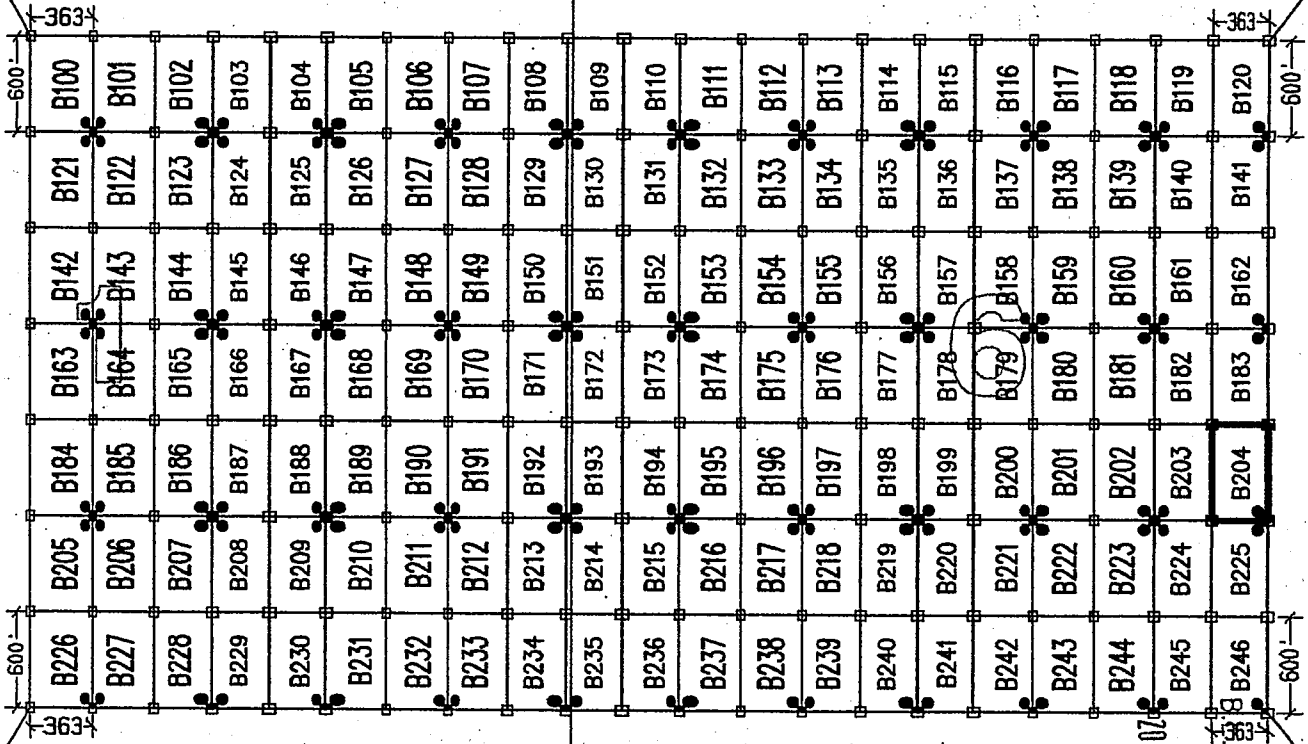


ALL CLAIMS ARE 600' IN LENGTH & 363' IN WIDTH
SITUATED IN SECTION 1 T12S-R6W, SECTION 6 T12S-R5W
PIMA COUNTY, ARIZONA

NW CORNER OF
SECTION 6 T12S-R5W
FOUND GLO BRASS
CAPPED IRON POST
0'S, 0'E

N.W. COR "B100"
760'S, 3300'W

N.E. COR "B120"
760'S, 4323'E



1 MILE
(APPROX)

S.W. COR "B226"
4960'S, 3300'W

S.E. COR "B246"
4960'S, 4323'E

LEGEND


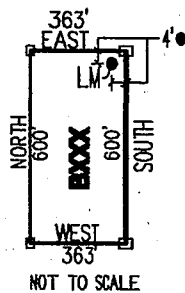
- INDICATES CORNER OF MILL SITE CLAIM.
SET 2"x2"x5' WOODEN POST (TYPICAL)
- INDICATES LOCATION MONUMENT SET 4' X 4' FROM CORNER OF MILL SITE CLAIM

LOCATORS:

FREEMONT-MCMORAN CORP.
333 N. CENTRAL AVE.
PHOENIX, AZ 85004

FV FREEMONT-MCMORAN
COPPER & GOLD

TYPICAL CLAIM DETAIL



PHOENIX, AZ

RECEIVED
STATE OFFICE

AMC 423934

LOCATED DURING THE MONTH
OF MAY, 2013

CLAIM STAKING PERFORMED BY:


G GEOMETRIX LLC
LAND SURVEYING SERVICES
(928) 557-1000

AS AGENTS FOR FREEMONT-MCMORAN CORP.

Return to:
Freeport-McMoRan Corp.
333 N Central Ave
Phoenix, AZ 85004

**LOCATION NOTICE FOR MILL SITE CLAIM
STATE OF ARIZONA, COUNTY OF PIMA**

NOTICE IS HEREBY GIVEN that the **B205** mill site claim has been located by:
Freeport-McMoRan Corp.,
whose current mailing address is: 333 N Central Ave
Phoenix, AZ 85004.



This mill site claim consists of approximately 5 acres.

The general course of this claim is **North to South** and it is situated in the Ajo Mining District, Pima County, Arizona. This claim is **600** feet in length and **363** feet in width. This claim is marked by five monuments, constructed of 2" x 2" wood posts extending 4' above the ground, one at each corner and one at the location monument for the claim.

The location monument on which the notice is posted is situated within:

Section 1, Township 12 South, Range 6 West, Gila and Salt River Meridian, Pima County, Arizona and this claim encompasses portions of the following quarter section(s), section(s), Township(s) and Range(s): **Southwest ¼, Section 1, T12S-R6W, G&SRM, Pima County, Arizona.**

The location monument is set inside the **Northeast** corner of the claim, approximately 4' **West** of the **East** line of the claim and 4' **South** of the **North** line of the claim.

The locality of this claim with reference to some natural object or permanent monument and additional information (if any) concerning its locality is as follows:

The Northwest corner of this claim is 3300' West and 3760' South of the Northwest corner of Section 6, T12S-R5W.

The undersigned claims the ground as described above and set forth on the attached 1" = 1200' outline map. This claim is not intended to encroach on any private property or land that is not open for location.

Located, dated and posted on the ground this 15th day of May, 2013.

Freeport-McMoRan Corp. (Owner)

By:
GEOMETRIX, LLC (Agent)

APC 423935

"B205" CLAIM

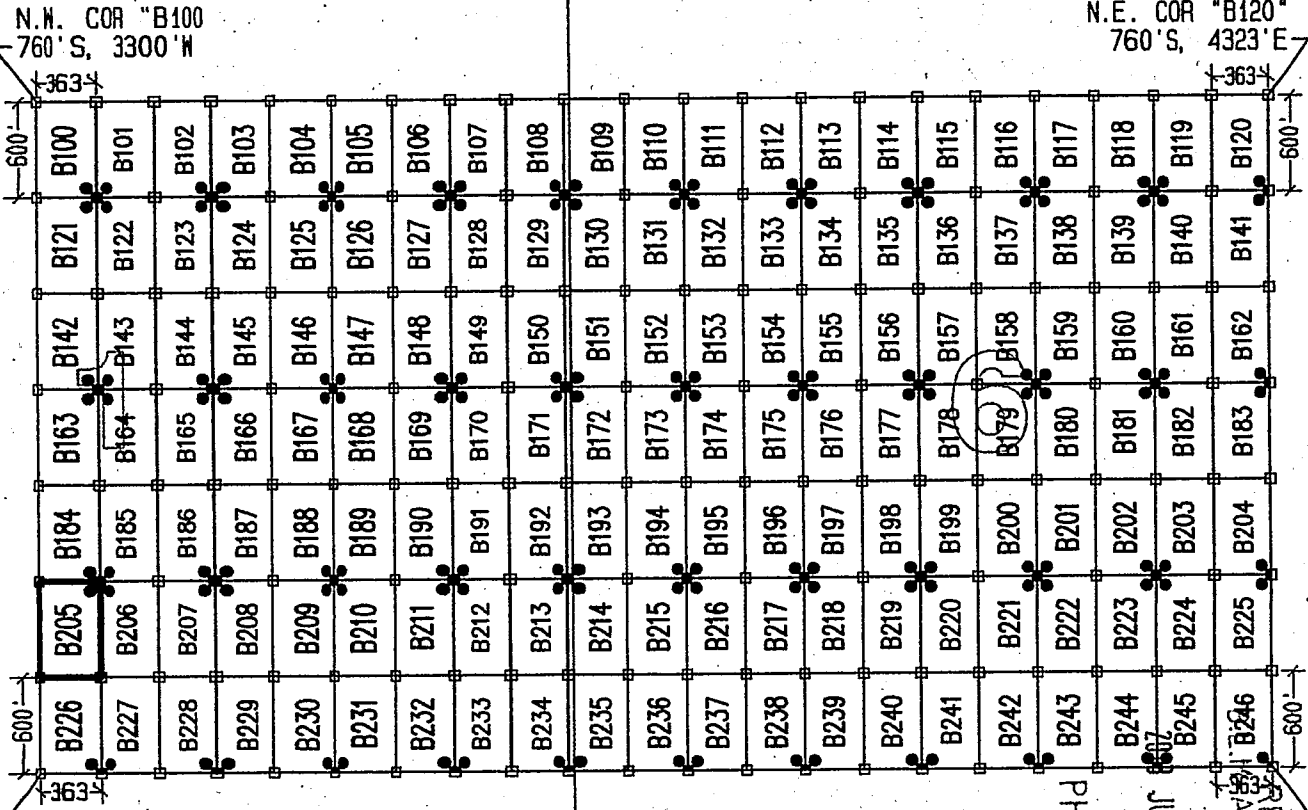
LOCATION OF THE B100 THROUGH B246 MILL SITE CLAIMS

SCALE 1"=1200'



ALL CLAIMS ARE 600' IN LENGTH & 363' IN WIDTH
SITUATED IN SECTION 1 T12S-R6W, SECTION 6 T12S-R5W
PIMA COUNTY, ARIZONA

NW CORNER OF
SECTION 6 T12S-R5W
FOUND GLO BRASS
CAPPED IRON POST
0'S, 0'E



1 MILE (APPROX)

LEGEND


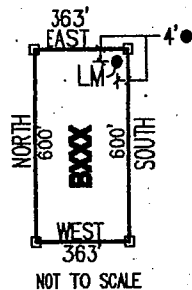
- INDICATES CORNER OF MILL SITE CLAIM. SET 2"x2"x5' WOODEN POST (TYPICAL)
- INDICATES LOCATION MONUMENT SET 4' X 4' FROM CORNER OF MILL SITE CLAIM

LOCATORS:

FREEPORT-MCMORAN CORP.
333 N. CENTRAL AVE.
PHOENIX, AZ 85004

FREEPORT-McMORAN
COPPER & GOLD

TYPICAL CLAIM DETAIL



LOCATED DURING THE MONTH
OF MAY, 2013

CLAIM STAKING PERFORMED BY:



AS AGENTS FOR FREEPORT-MCMORAN CORP.

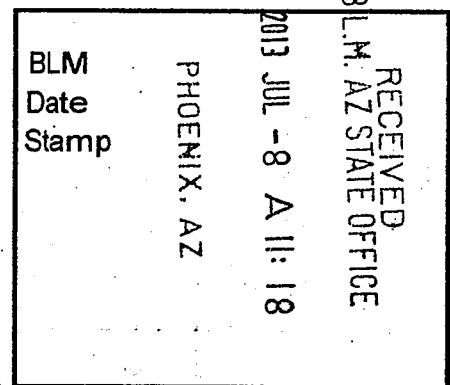
PHOENIX, AZ
 JUL 11 2013
 RECEIVED
 SURVEYING OFFICE

20130522
 11:11 AM

Return to:
Freeport-McMoRan Corp.
333 N Central Ave
Phoenix, AZ 85004

**LOCATION NOTICE FOR MILL SITE CLAIM
STATE OF ARIZONA, COUNTY OF PIMA**

NOTICE IS HEREBY GIVEN that the **B206** mill site claim has been located by:
Freeport-McMoRan Corp.,
whose current mailing address is: 333 N Central Ave
Phoenix, AZ 85004.



This mill site claim consists of approximately 5 acres.
The general course of this claim is **North to South** and it is situated in the Ajo Mining District, Pima County, Arizona. This claim is **600** feet in length and **363** feet in width. This claim is marked by five monuments, constructed of 2" x 2" wood posts extending 4' above the ground, one at each corner and one at the location monument for the claim.

The location monument on which the notice is posted is situated within:
Section 1, Township 12 South, Range 6 West, Gila and Salt River Meridian, Pima County, Arizona and this claim encompasses portions of the following quarter section(s), section(s), Township(s) and Range(s): **Southeast ¼ & Southwest ¼, Section 1, T12S-R6W, G&SRM, Pima County, Arizona.**

The location monument is set inside the **Northwest** corner of the claim, approximately 4' **East** of the **West** line of the claim and 4' **South** of the **North** line of the claim.

The locality of this claim with reference to some natural object or permanent monument and additional information (if any) concerning its locality is as follows:

The Northwest corner of this claim is 2937' West and 3760' South of the Northwest corner of Section 6, T12S-R5W.

The undersigned claims the ground as described above and set forth on the attached 1" = 1200' outline map. This claim is not intended to encroach on any private property or land that is not open for location.

Located, dated and posted on the ground this 15th day of May, 2013.

Freeport-McMoRan Corp. (Owner)

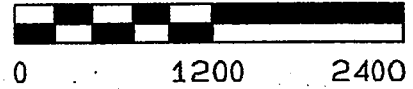
By: 
GEOMETRIX, LLC (Agent)

ANCL423936

"B206" CLAIM

LOCATION OF THE B100 THROUGH B246 MILL SITE CLAIMS

SCALE 1"=1200'




ALL CLAIMS ARE 600' IN LENGTH & 363' IN WIDTH
SITUATED IN SECTION 1 T12S-R6W, SECTION 6 T12S-R5W
PIMA COUNTY, ARIZONA

NW CORNER OF
SECTION 6 T12S-R5W
FOUND GLO BRASS
CAPPED IRON POST
0'S, 0'E

N.W. COR "B100"
760'S, 3300'W

N.E. COR "B120"
760'S, 4323'E



1 MILE (APPROX)

S.W. COR "B226"
4960'S, 3300'W

S.E. COR "B246"
4980'S, 4323'E

LEGEND

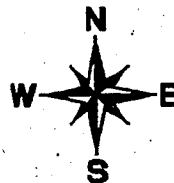
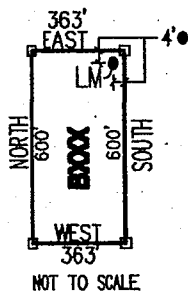
- INDICATES CORNER OF MILL SITE CLAIM. SET 2"x2"x5" WOODEN POST (TYPICAL)
- INDICATES LOCATION MONUMENT SET 4' X 4' FROM CORNER OF MILL SITE CLAIM

LOCATORS:

FREEPORT-MCMORAN CORP.
333 N. CENTRAL AVE.
PHOENIX, AZ 85004

FREEPORT-McMORAN
COPPER & GOLD

TYPICAL CLAIM DETAIL



PHOENIX, AZ

JUL - 8 A 11:18

RECEIVED
AZ STATE OFFICE

LOCATED DURING THE MONTH
OF MAY, 2013

CLAIM STAKING PERFORMED BY:




AS AGENTS FOR FREEPORT-MCMORAN CORP.

AMC423936

Return to:
Freeport-McMoRan Corp.
333 N Central Ave
Phoenix, AZ 85004

**LOCATION NOTICE FOR MILL SITE CLAIM
STATE OF ARIZONA, COUNTY OF PIMA**

NOTICE IS HEREBY GIVEN that the **B207** mill site claim has been located by:
Freeport-McMoRan Corp.,
whose current mailing address is: 333 N Central Ave
Phoenix, AZ 85004.



This mill site claim consists of approximately 5 acres.
The general course of this claim is **North to South** and it is situated in the Ajo Mining District, Pima County, Arizona. This claim is **600** feet in length and **363** feet in width. This claim is marked by five monuments, constructed of 2" x 2" wood posts extending 4' above the ground, one at each corner and one at the location monument for the claim.

The location monument on which the notice is posted is situated within:
Section 1, Township 12 South, Range 6 West, Gila and Salt River Meridian, Pima County, Arizona and this claim encompasses portions of the following quarter section(s), section(s), Township(s) and Range(s): **Southeast ¼, Section 1, T12S-R6W, G&SRM, Pima County, Arizona.**

The location monument is set inside the **Northeast** corner of the claim, approximately 4' **West** of the **East** line of the claim and 4' **South** of the **North** line of the claim.

The locality of this claim with reference to some natural object or permanent monument and additional information (if any) concerning its locality is as follows:

The Northwest corner of this claim is 2574' West and 3760' South of the Northwest corner of Section 6, T12S-R5W.

The undersigned claims the ground as described above and set forth on the attached 1" = 1200' outline map. This claim is not intended to encroach on any private property or land that is not open for location.

Located, dated and posted on the ground this 15th day of May, 2013.

Freeport-McMoRan Corp. (Owner)

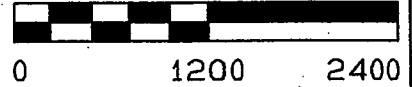
By: 
GEOMETRIX, LLC (Agent)

AMC423937

"B207" CLAIM

LOCATION OF THE B100 THROUGH B246 MILL SITE CLAIMS

SCALE 1"=1200'

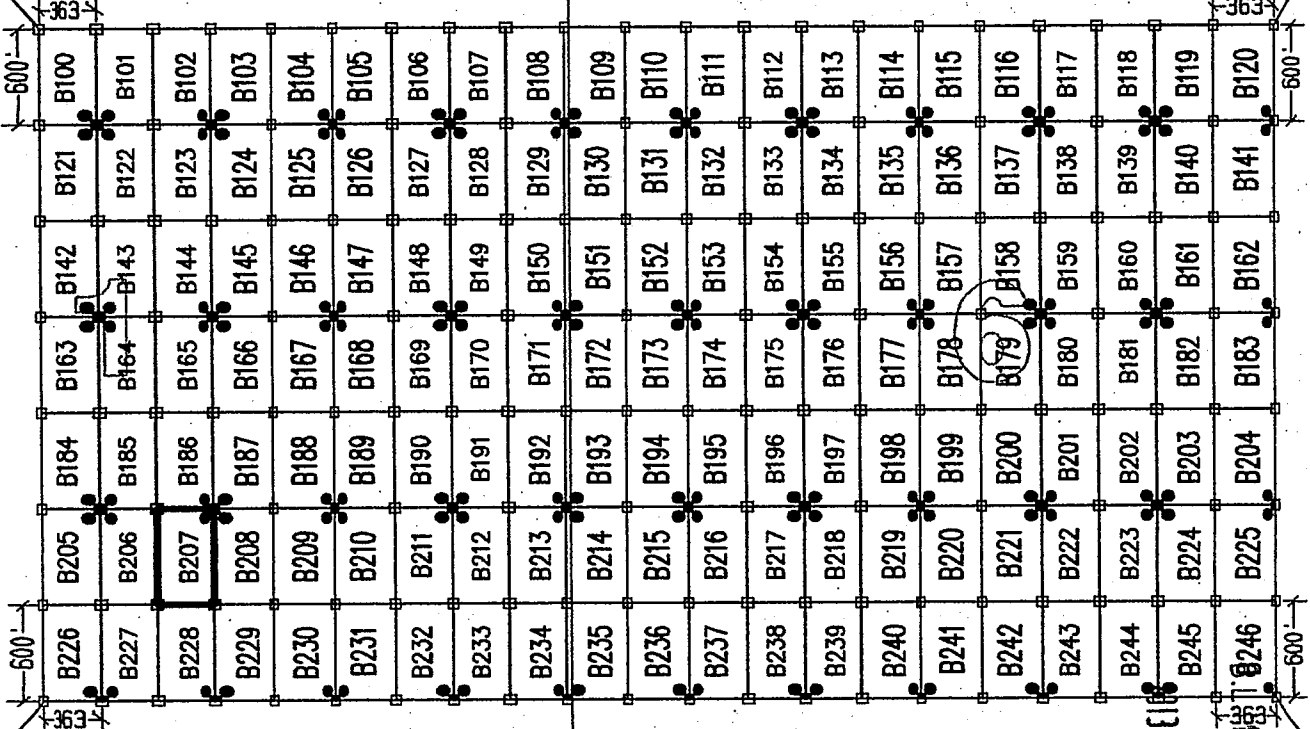


ALL CLAIMS ARE 600' IN LENGTH & 363' IN WIDTH
SITUATED IN SECTION 1 T12S-R6W, SECTION 6 T12S-R5W
PIMA COUNTY, ARIZONA

NW CORNER OF
SECTION 6 T12S-R5W
FOUND GLO BRASS
CAPPED IRON POST
0'S, 0'E

N.W. COR "B100"
760'S, 3300'W

N.E. COR "B120"
760'S, 4323'E



1 MILE (APPROX)

S.W. COR "B226"
4960'S, 3300'W

S.E. COR "B246"
4960'S, 4323'E

LEGEND

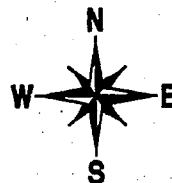
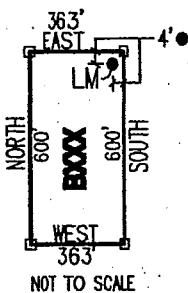
- INDICATES CORNER OF MILL SITE CLAIM. SET 2"x2"x5' WOODEN POST (TYPICAL)
- INDICATES LOCATION MONUMENT SET 4' X 4' FROM CORNER OF MILL SITE CLAIM

LOCATORS:

FREEPORT-MCMORAN CORP.
333 N. CENTRAL AVE.
PHOENIX, AZ 85004

FREEPORT-McMORAN
COPPER & GOLD

TYPICAL CLAIM DETAIL



PHOENIX, AZ

REGISTERED
SURVEYING OFFICE

LOCATED DURING THE MONTH
OF MAY, 2013

CLAIM STAKING PERFORMED BY:

GEOMETRIX LLC
LAND SURVEYING SERVICES
(228) 587-1900


AS AGENTS FOR FREEPORT-MCMORAN CORP.

ATTOR 23937

Return to:
Freeport-McMoRan Corp.
333 N Central Ave
Phoenix, AZ 85004

**LOCATION NOTICE FOR MILL SITE CLAIM
STATE OF ARIZONA, COUNTY OF PIMA**

NOTICE IS HEREBY GIVEN that the **B208** mill site claim has been located by:
Freeport-McMoRan Corp.,
whose current mailing address is: 333 N Central Ave
Phoenix, AZ 85004.



This mill site claim consists of approximately 5 acres.

The general course of this claim is **North to South** and it is situated in the Ajo Mining District, Pima County, Arizona. This claim is **600** feet in length and **363** feet in width. This claim is marked by five monuments, constructed of 2" x 2" wood posts extending 4' above the ground, one at each corner and one at the location monument for the claim.

The location monument on which the notice is posted is situated within:

Section 1, Township 12 South, Range 6 West, Gila and Salt River Meridian, Pima County, Arizona and this claim encompasses portions of the following quarter section(s), section(s), Township(s) and Range(s): **Southeast ¼, Section 1, T12S-R6W, G&SRM, Pima County, Arizona.**

The location monument is set inside the **Northwest** corner of the claim, approximately 4' **East** of the **West** line of the claim and 4' **South** of the **North** line of the claim.

The locality of this claim with reference to some natural object or permanent monument and additional information (if any) concerning its locality is as follows:

The Northwest corner of this claim is 2211' West and 3760' South of the Northwest corner of Section 6, T12S-R5W.

The undersigned claims the ground as described above and set forth on the attached 1" = 1200' outline map. This claim is not intended to encroach on any private property or land that is not open for location.

Located, dated and posted on the ground this 15th day of May, 2013.

Freeport-McMoRan Corp. (Owner)

By: 
GEOMETRIX, LLC (Agent)

AMC423938

"B208" CLAIM

LOCATION OF THE B100 THROUGH B246 MILL SITE CLAIMS

SCALE 1"=1200'

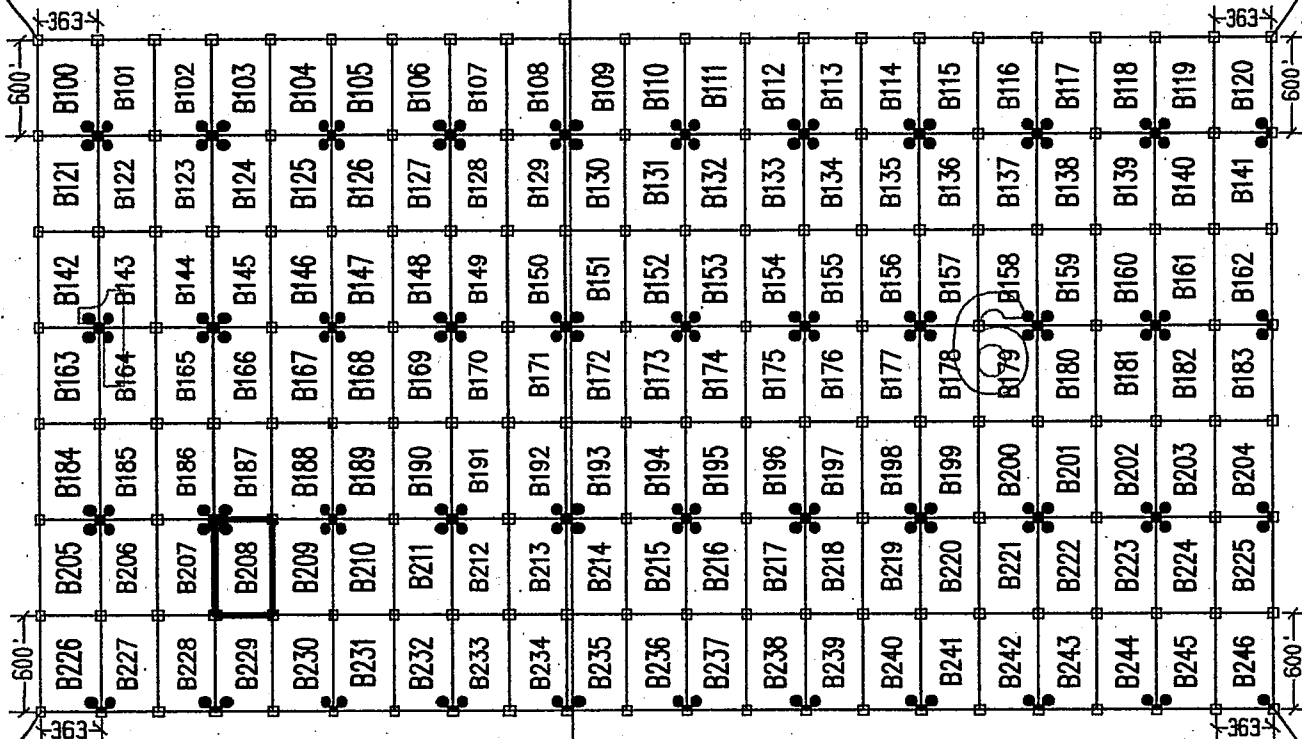


ALL CLAIMS ARE 600' IN LENGTH & 363' IN WIDTH
SITUATED IN SECTION 1 T12S-R6W, SECTION 6 T12S-R5W
PIMA COUNTY, ARIZONA

NW CORNER OF
SECTION 6 T12S-R5W
FOUND GLO BRASS
CAPPED IRON POST
0'S, 0'E

N.W. COR "B100"
760' S, 3300' W

N.E. COR "B120"
760' S, 4323' E



1 MILE (APPROX)

S.W. COR "B226"
4960' S, 3300' W

S.E. COR "B246"
4960' S, 4323' E

LEGEND

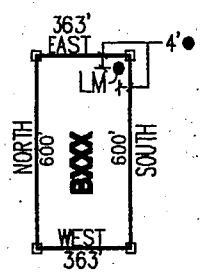
- INDICATES CORNER OF MILL SITE CLAIM. SET 2"x2"x5' WOODEN POST (TYPICAL)
- INDICATES LOCATION MONUMENT SET 4' X 4' FROM CORNER OF MILL SITE CLAIM

LOCATORS:

FREEPORT-MCMORAN CORP.
333 N. CENTRAL AVE.
PHOENIX, AZ 85004



TYPICAL CLAIM DETAIL



PHOENIX, AZ
JUL 8 - 11 11:18 AM
RECEIVED
AZ STATE OFFICE

LOCATED DURING THE MONTH
OF MAY, 2013

CLAIM STAKING PERFORMED BY:



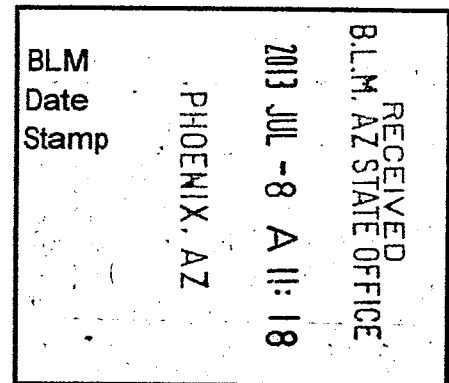
AS AGENTS FOR FREEPORT-MCMORAN CORP.

AUG 22 2013

Return to:
Freeport-McMoRan Corp.
333 N Central Ave
Phoenix, AZ 85004

**LOCATION NOTICE FOR MILL SITE CLAIM
STATE OF ARIZONA, COUNTY OF PIMA**

NOTICE IS HEREBY GIVEN that the **B209** mill site claim has been located by:
Freeport-McMoRan Corp.,
whose current mailing address is: 333 N Central Ave
Phoenix, AZ 85004.



This mill site claim consists of approximately 5 acres.
The general course of this claim is **North to South** and it is situated in the Ajo Mining District, Pima County, Arizona. This claim is **600** feet in length and **363** feet in width. This claim is marked by five monuments, constructed of 2" x 2" wood posts extending 4' above the ground, one at each corner and one at the location monument for the claim.

The location monument on which the notice is posted is situated within:
Section 1, Township 12 South, Range 6 West, Gila and Salt River Meridian, Pima County, Arizona and this claim encompasses portions of the following quarter section(s), section(s), Township(s) and Range(s): **Southeast 1/4, Section 1, T12S-R6W, G&SRM, Pima County, Arizona.**

The location monument is set inside the **Northeast** corner of the claim, approximately 4' **West** of the **East** line of the claim and 4' **South** of the **North** line of the claim.

The locality of this claim with reference to some natural object or permanent monument and additional information (if any) concerning its locality is as follows:

The Northwest corner of this claim is 1848' West and 3760' South of the Northwest corner of Section 6, T12S-R5W.

The undersigned claims the ground as described above and set forth on the attached 1" = 1200' outline map. This claim is not intended to encroach on any private property or land that is not open for location.

Located, dated and posted on the ground this 15th day of May, 2013.

Freeport-McMoRan Corp. (Owner)

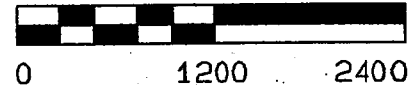
By: 
GEOMETRIX, LLC (Agent)

AMC423939

"B209" CLAIM

LOCATION OF THE B100 THROUGH B246 MILL SITE CLAIMS

SCALE 1"=1200'

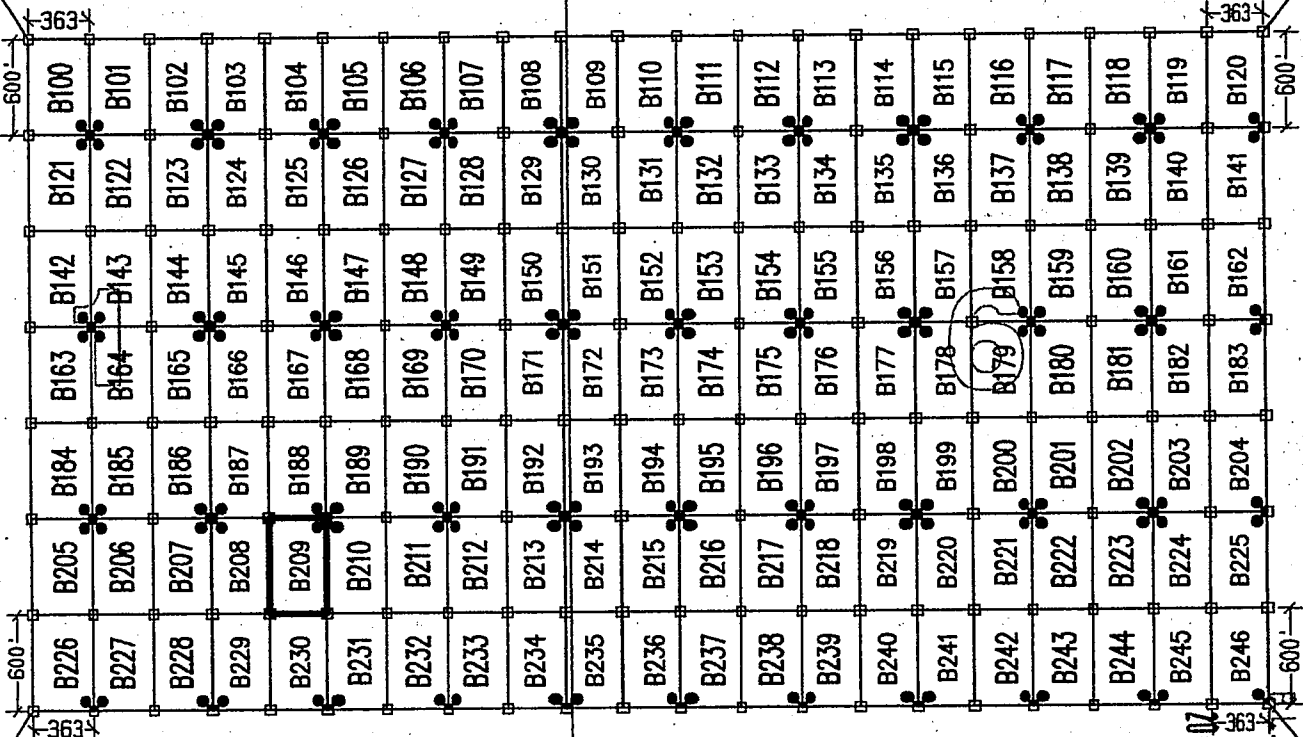


ALL CLAIMS ARE 600' IN LENGTH & 363' IN WIDTH
SITUATED IN SECTION 1 T12S-R6W, SECTION 6 T12S-R5W
PIMA COUNTY, ARIZONA

NW CORNER OF
SECTION 6 T12S-R5W
FOUND GLO BRASS
CAPPED IRON POST
0'S, 0'E

N.W. COR "B100"
760'S, 3300'W

N.E. COR "B120"
760'S, 4323'E



S.W. COR "B226"
4960'S, 3300'W

RECEIVED
STATE OFFICE
MAY 8 11 18 AM '13
PHOENIX, AZ

AMC 423939

LEGEND


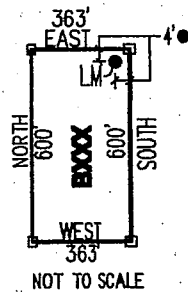
- INDICATES CORNER OF MILL SITE CLAIM. SET 2" X 2" X 5' WOODEN POST (TYPICAL)
- INDICATES LOCATION MONUMENT SET 4' X 4' FROM CORNER OF MILL SITE CLAIM

LOCATORS:

FREEPORT-MCMORAN CORP.
333 N. CENTRAL AVE.
PHOENIX, AZ 85004

FM FREEPORT-MCMORAN
COPPER & GOLD

TYPICAL CLAIM DETAIL



LOCATED DURING THE MONTH
OF MAY, 2013

CLAIM STAKING PERFORMED BY:


GEOMETRIX LLC
LAND SURVEYING SERVICES
(228) 567-1900

AS AGENTS FOR FREEPORT-MCMORAN CORP.

Return to:
Freeport-McMoRan Corp.
333 N Central Ave
Phoenix, AZ 85004

**LOCATION NOTICE FOR MILL SITE CLAIM
STATE OF ARIZONA, COUNTY OF PIMA**

NOTICE IS HEREBY GIVEN that the **B210** mill site claim has been located by:
Freeport-McMoRan Corp.,
whose current mailing address is: 333 N Central Ave
Phoenix, AZ 85004.



This mill site claim consists of approximately 5 acres.

The general course of this claim is **North to South** and it is situated in the Ajo Mining District, Pima County, Arizona. This claim is **600** feet in length and **363** feet in width. This claim is marked by five monuments, constructed of 2" x 2" wood posts extending 4' above the ground, one at each corner and one at the location monument for the claim.

The location monument on which the notice is posted is situated within:

Section 1, Township 12 South, Range 6 West, Gila and Salt River Meridian, Pima County, Arizona and this claim encompasses portions of the following quarter section(s), section(s), Township(s) and Range(s): **Southeast ¼, Section 1, T12S-R6W, G&SRM, Pima County, Arizona.**

The location monument is set inside the **Northwest** corner of the claim, approximately 4' **East** of the **West** line of the claim and 4' **South** of the **North** line of the claim.

The locality of this claim with reference to some natural object or permanent monument and additional information (if any) concerning its locality is as follows:

The Northwest corner of this claim is 1485' West and 3760' South of the Northwest corner of Section 6, T12S-R5W.

The undersigned claims the ground as described above and set forth on the attached 1" = 1200' outline map. This claim is not intended to encroach on any private property or land that is not open for location.

Located, dated and posted on the ground this 15th day of May, 2013.

Freeport-McMoRan Corp. (Owner)


By: 
GEOMETRIX, LLC (Agent)

AMC 423940

"B210" CLAIM

LOCATION OF THE B100 THROUGH B246 MILL SITE CLAIMS

SCALE 1"=1200'

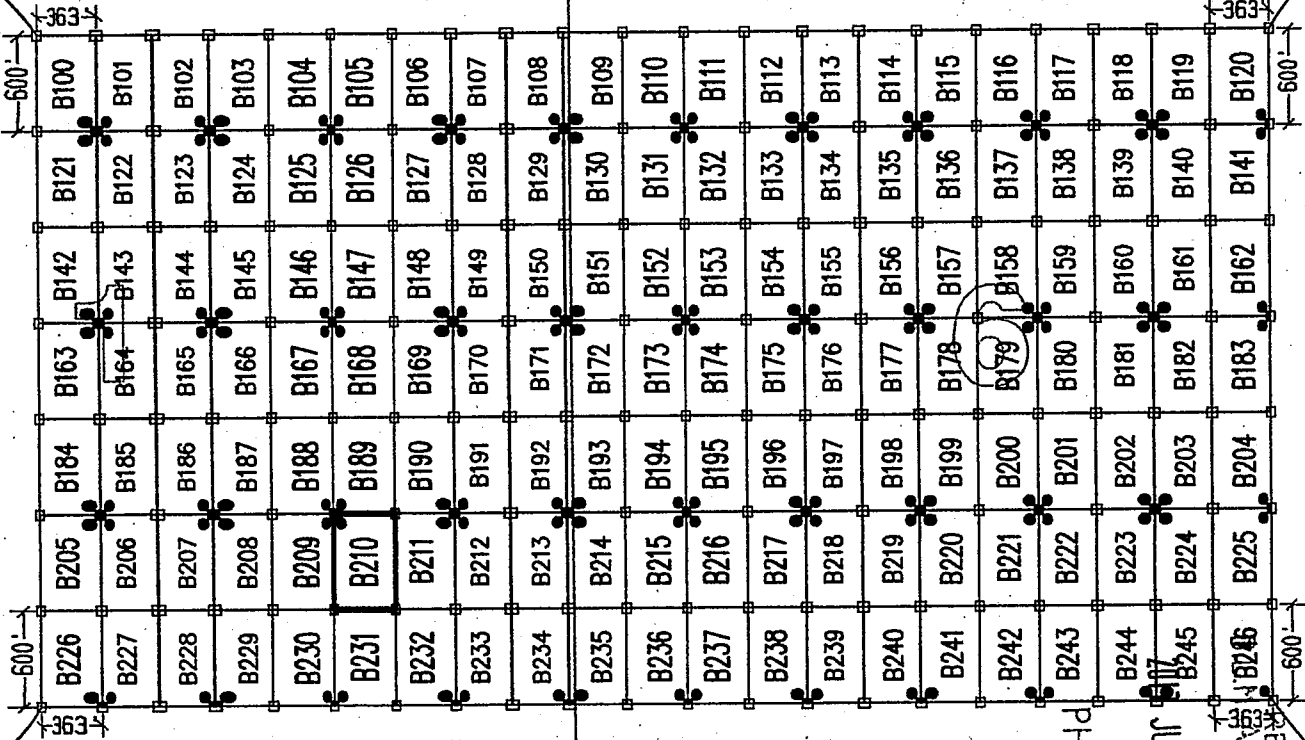


ALL CLAIMS ARE 600' IN LENGTH & 363' IN WIDTH
SITUATED IN SECTION 1 T12S-R6W, SECTION 6 T12S-R5W
PIMA COUNTY, ARIZONA

NW CORNER OF
SECTION 6 T12S-R5W
FOUND GLO BRASS
CAPPED IRON POST
0'S, 0'E

N.W. COR "B100"
760'S, 3300'W

N.E. COR "B120"
760'S, 4323'E



S.W. COR "B226"
4960'S, 3300'W

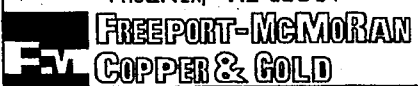
S.E. COR "B246"
4960'S, 4323'E

LEGEND


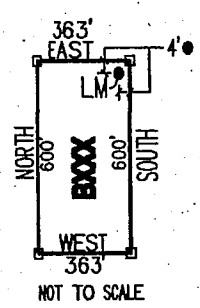
- INDICATES CORNER OF MILL SITE CLAIM.
SET 2"x2"x5' WOODEN POST (TYPICAL)
- INDICATES LOCATION MONUMENT SET 4' X 4' FROM CORNER OF MILL SITE CLAIM

LOCATORS:

FREEPORT-MCMORAN CORP.
333 N. CENTRAL AVE.
PHOENIX, AZ 85004



TYPICAL CLAIM DETAIL



LOCATED DURING THE MONTH
OF MAY, 2013

CLAIM STAKING PERFORMED BY:



AS AGENTS FOR FREEPORT-MCMORAN CORP.

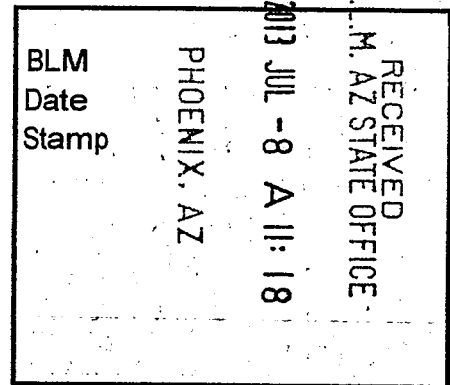
PHOENIX, AZ
 JUN 18 2013
 RECEIVED
 STATE OFFICE

AMC923940

Return to:
Freeport-McMoRan Corp.
333 N Central Ave
Phoenix, AZ 85004

**LOCATION NOTICE FOR MILL SITE CLAIM
STATE OF ARIZONA, COUNTY OF PIMA**

NOTICE IS HEREBY GIVEN that the **B211** mill site claim has been located by:
Freeport-McMoRan Corp.,
whose current mailing address is: 333 N Central Ave
Phoenix, AZ 85004.



This mill site claim consists of approximately 5 acres.

The general course of this claim is **North to South** and it is situated in the Ajo Mining District, Pima County, Arizona. This claim is **600** feet in length and **363** feet in width. This claim is marked by five monuments, constructed of 2" x 2" wood posts extending 4' above the ground, one at each corner and one at the location monument for the claim.

The location monument on which the notice is posted is situated within:

Section 1, Township 12 South, Range 6 West, Gila and Salt River Meridian, Pima County, Arizona and this claim encompasses portions of the following quarter section(s), section(s), Township(s) and Range(s): **Southeast ¼, Section 1, T12S-R6W, G&SRM, Pima County, Arizona.**

The location monument is set inside the **Northeast** corner of the claim, approximately 4' **West** of the **East** line of the claim and 4' **South** of the **North** line of the claim.

The locality of this claim with reference to some natural object or permanent monument and additional information (if any) concerning its locality is as follows:

The Northwest corner of this claim is 1122' West and 3760' South of the Northwest corner of Section 6, T12S-R5W.

The undersigned claims the ground as described above and set forth on the attached 1" = 1200' outline map. This claim is not intended to encroach on any private property or land that is not open for location.

Located, dated and posted on the ground this 15th day of May, 2013.

Freeport-McMoRan Corp. (Owner)

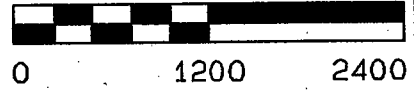
By: 
GEOMETRIX, LLC (Agent)

AMC423941

"B211" CLAIM

LOCATION OF THE B100 THROUGH B246 MILL SITE CLAIMS

SCALE 1"=1200'

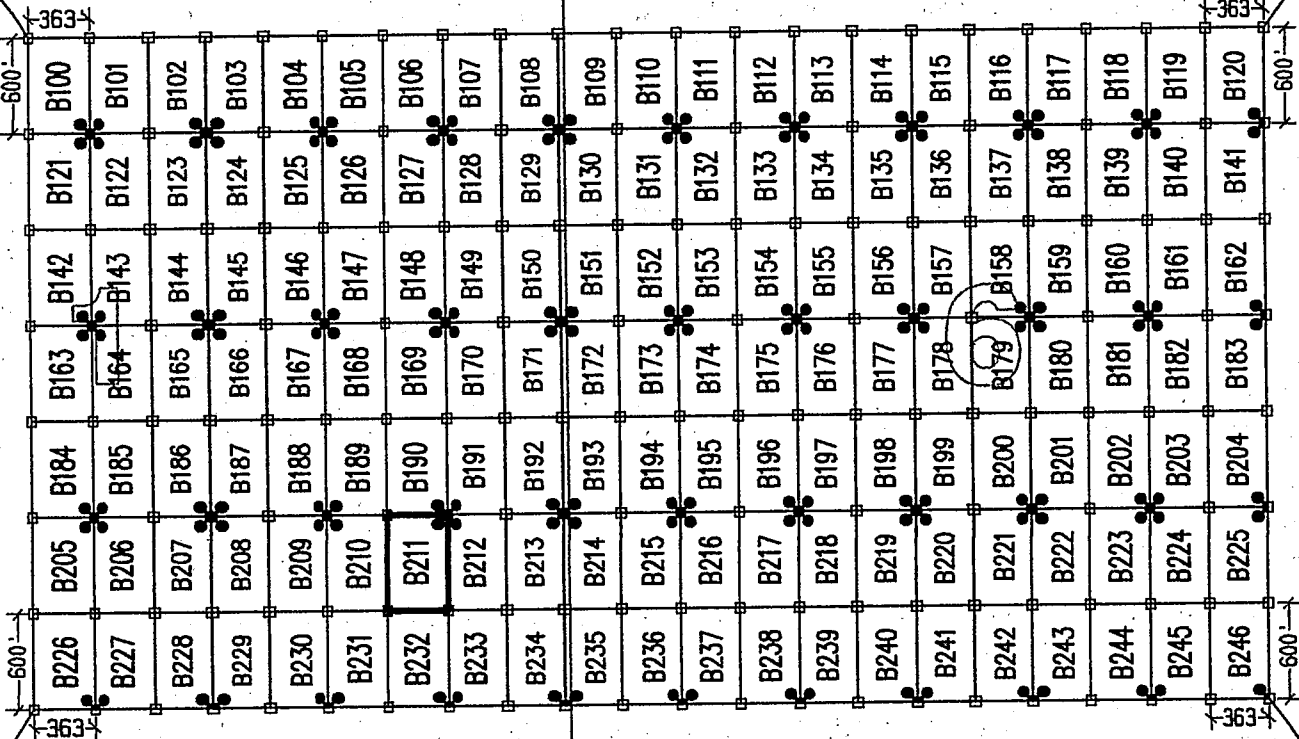


ALL CLAIMS ARE 600' IN LENGTH & 363' IN WIDTH
SITUATED IN SECTION 1 T12S-R6W, SECTION 6 T12S-R5W
PIMA COUNTY, ARIZONA

NW CORNER OF
SECTION 6 T12S-R5W
FOUND GLO BRASS
CAPPED IRON POST
0'S, 0'E

N.W. COR "B100"
760'S, 3300'W

N.E. COR "B120"
760'S, 4323'E



S.W. COR "B226"
4960'S, 3300'W

S.E. COR "B246"
4960'S, 4323'E

LEGEND

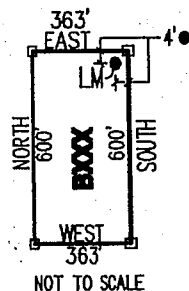
- INDICATES CORNER OF MILL SITE CLAIM.
SET 2"X2"X5' WOODEN POST (TYPICAL)
- INDICATES LOCATION MONUMENT SET 4' X 4' FROM CORNER OF MILL SITE CLAIM

LOCATORS:

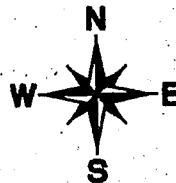
FREEPORT-MCMORAN CORP.
333 N. CENTRAL AVE.
PHOENIX, AZ 85004

FV FREEPORT-MCMORAN
COPPER & GOLD

TYPICAL CLAIM DETAIL



NOT TO SCALE



PHOENIX, AZ

RECEIVED

PHOENIX, AZ STATE OFFICE

LOCATED DURING THE MONTH OF MAY, 2013

CLAIM STAKING PERFORMED BY:

GEOMETRIX LLC
LAND SURVEYING SERVICES
(928) 567-1900


AS AGENTS FOR FREEPORT-MCMORAN CORP.

APR 23 2013

Return to:
Freeport-McMoRan Corp.
333 N Central Ave
Phoenix, AZ 85004

**LOCATION NOTICE FOR MILL SITE CLAIM
STATE OF ARIZONA, COUNTY OF PIMA**

NOTICE IS HEREBY GIVEN that the **B212** mill site claim has been located by:
Freeport-McMoRan Corp.,
whose current mailing address is: 333 N Central Ave
Phoenix, AZ 85004.



This mill site claim consists of approximately 5 acres.

The general course of this claim is **North to South** and it is situated in the Ajo Mining District, Pima County, Arizona. This claim is **600** feet in length and **363** feet in width. This claim is marked by five monuments, constructed of 2" x 2" wood posts extending 4' above the ground, one at each corner and one at the location monument for the claim.

The location monument on which the notice is posted is situated within:

Section 1, Township 12 South, Range 6 West, Gila and Salt River Meridian, Pima County, Arizona and this claim encompasses portions of the following quarter section(s), section(s), Township(s) and Range(s): **Southeast ¼, Section 1, T12S-R6W, G&SRM, Pima County, Arizona.**

The location monument is set inside the **Northwest** corner of the claim, approximately 4' **East** of the **West** line of the claim and 4' **South** of the **North** line of the claim.

The locality of this claim with reference to some natural object or permanent monument and additional information (if any) concerning its locality is as follows:

The Northwest corner of this claim is 759' West and 3760' South of the Northwest corner of Section 6, T12S-R5W.

The undersigned claims the ground as described above and set forth on the attached 1" = 1200' outline map. This claim is not intended to encroach on any private property or land that is not open for location.

Located, dated and posted on the ground this 15th day of May, 2013.

Freeport-McMoRan Corp. (Owner)

By: 
GEOMETRIX, LLC (Agent)

AMC 423942

"B212" CLAIM

LOCATION OF THE B100 THROUGH B246 MILL SITE CLAIMS

SCALE 1"=1200'

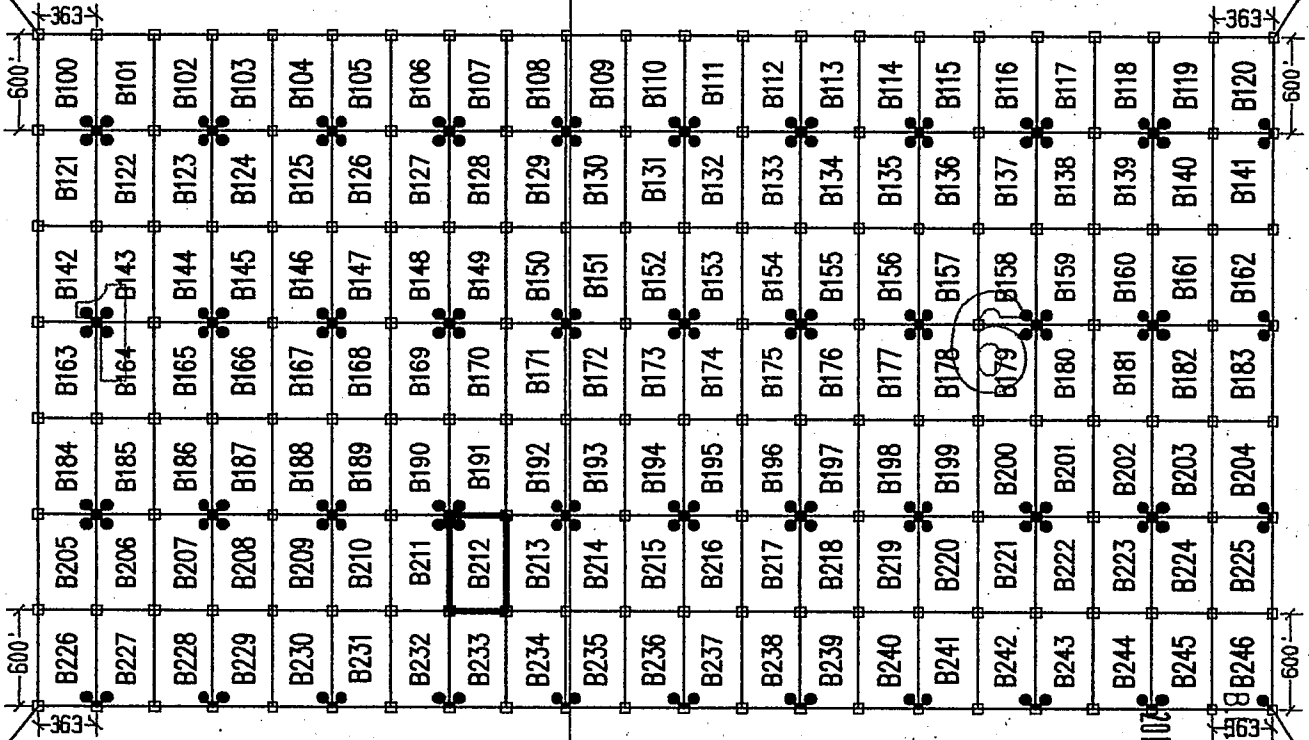


ALL CLAIMS ARE 600' IN LENGTH & 363' IN WIDTH
SITUATED IN SECTION 1 T12S-R6W, SECTION 6 T12S-R5W
PIMA COUNTY, ARIZONA

NW CORNER OF
SECTION 6 T12S-R5W
FOUND GLO BRASS
CAPPED IRON POST
0'S, 0'E

N.W. COR "B100"
760'S, 3300'W

N.E. COR "B120"
760'S, 4323'E



1 MILE (APPROX)

S.W. COR "B226"
4960'S, 3300'W

S.E. COR "B246"
4960'S, 4323'E

LEGEND

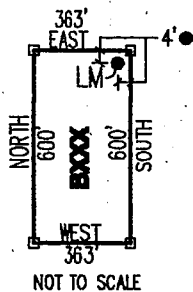
- INDICATES CORNER OF MILL SITE CLAIM.
SET 2"x2"x5" WOODEN POST (TYPICAL)
- INDICATES LOCATION MONUMENT SET 4' X 4' FROM CORNER OF MILL SITE CLAIM

LOCATORS:


FREEPORT-MCMORAN CORP.
333 N. CENTRAL AVE.
PHOENIX, AZ 85004

FREEPORT-MCMORAN
COPPER & GOLD

TYPICAL CLAIM DETAIL



NOT TO SCALE



PHOENIX, AZ

RECEIVED
STATE OFFICE
MAY 8 2013

AMC 023942

LOCATED DURING THE MONTH
OF MAY, 2013

CLAIM STAKING PERFORMED BY:


GEOMETRIX LLC
LAND SURVEYING SERVICES
(928) 557-1900

AS AGENTS FOR FREEPORT-MCMORAN CORP.

Return to:
Freeport-McMoRan Corp.
333 N Central Ave
Phoenix, AZ 85004

**LOCATION NOTICE FOR MILL SITE CLAIM
STATE OF ARIZONA, COUNTY OF PIMA**

NOTICE IS HEREBY GIVEN that the **B213** mill site claim has been located by:
Freeport-McMoRan Corp.,
whose current mailing address is: 333 N Central Ave
Phoenix, AZ 85004.



This mill site claim consists of approximately 5 acres.
The general course of this claim is **North to South** and it is situated in the Ajo Mining District, Pima County, Arizona. This claim is **600** feet in length and **363** feet in width. This claim is marked by five monuments, constructed of 2" x 2" wood posts extending 4' above the ground, one at each corner and one at the location monument for the claim.

The location monument on which the notice is posted is situated within:
Section 1, Township 12 South, Range 6 West, Gila and Salt River Meridian, Pima County, Arizona and this claim encompasses portions of the following quarter section(s), section(s), Township(s) and Range(s): **Southeast ¼, Section 1, T12S-R6W, G&SRM, Pima County, Arizona.**

The location monument is set inside the **Northeast** corner of the claim, approximately 4' **West** of the **East** line of the claim and 4' **South** of the **North** line of the claim.

The locality of this claim with reference to some natural object or permanent monument and additional information (if any) concerning its locality is as follows:

The Northwest corner of this claim is 396' West and 3760' South of the Northwest corner of Section 6, T12S-R5W.

The undersigned claims the ground as described above and set forth on the attached 1" = 1200' outline map. This claim is not intended to encroach on any private property or land that is not open for location.

Located, dated and posted on the ground this 15th day of May, 2013.

Freeport-McMoRan Corp. (Owner)

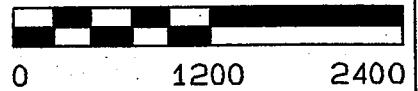
By: 
GEOMETRIX, LLC (Agent)

AMC 423943

"B213" CLAIM

LOCATION OF THE B100 THROUGH B246 MILL SITE CLAIMS

SCALE 1"=1200'

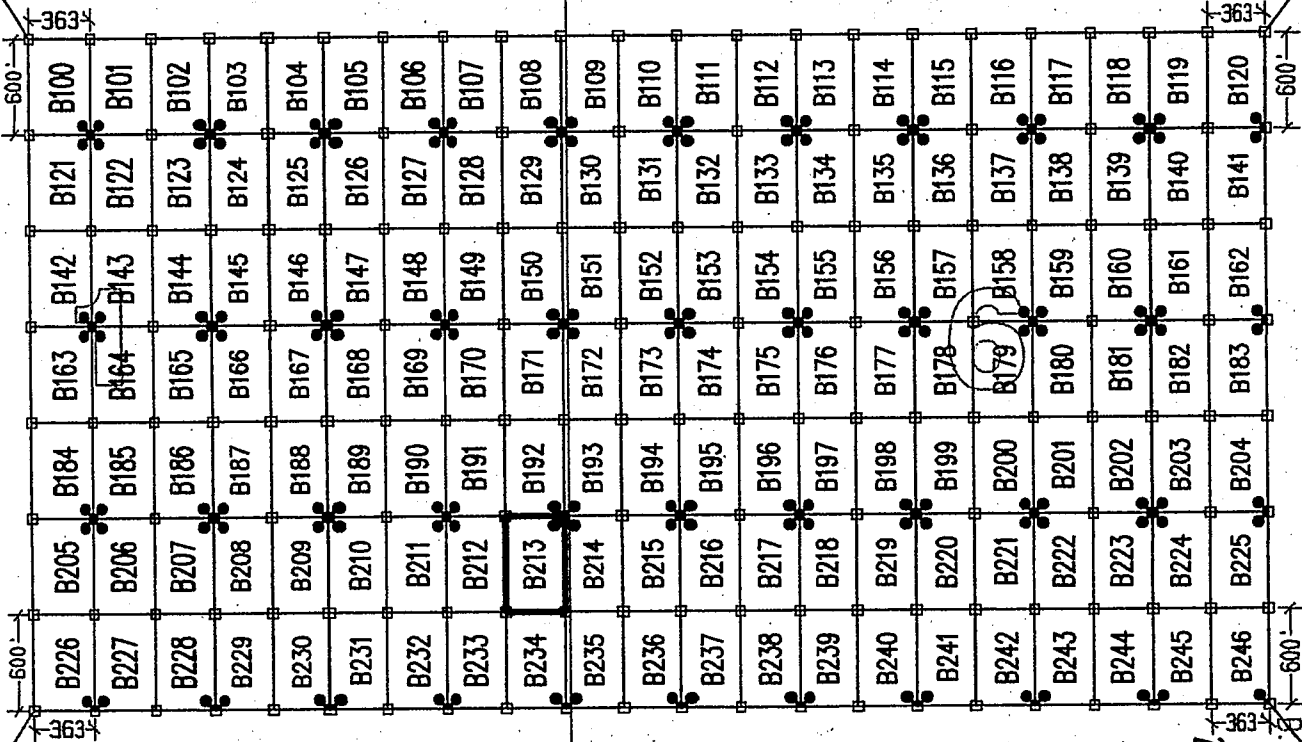


ALL CLAIMS ARE 600' IN LENGTH & 363' IN WIDTH
SITUATED IN SECTION 1 T12S-R6W, SECTION 6 T12S-R5W
PIMA COUNTY, ARIZONA

NW CORNER OF
SECTION 6 T12S-R5W
FOUND GLO BRASS
CAPPED IRON POST
0'S, 0'E

N.W. COR "B100"
760'S, 3300'W

N.E. COR "B120"
760'S, 4323'E



1 MILE (APPROX)

LEGEND

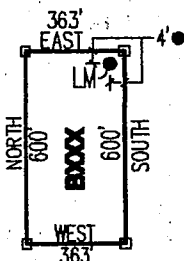
- INDICATES CORNER OF MILL SITE CLAIM. SET 2"X2"X5' WOODEN POST (TYPICAL)
- INDICATES LOCATION MONUMENT SET 4' X 4' FROM CORNER OF MILL SITE CLAIM

LOCATORS:


FREEPORT-MCMORAN CORP.
333 N. CENTRAL AVE.
PHOENIX, AZ 85004

FM FREEPORT-MCMORAN
COPPER & GOLD

TYPICAL CLAIM DETAIL



NOT TO SCALE



S.E. COR "B246"
4860'S, 4323'E

RECEIVED
AZ STATE OFFICE
JUL 8 11:18
PHOENIX, AZ

LOCATED DURING THE MONTH
OF MAY, 2013

CLAIM STAKING PERFORMED BY:

GEOMETRIX LLC
LAND SURVEYING SERVICES
(928) 687-1000


AS AGENTS FOR FREEPORT-MCMORAN CORP.

AN0423942

Return to:
Freeport-McMoRan Corp.
333 N Central Ave
Phoenix, AZ 85004

**LOCATION NOTICE FOR MILL SITE CLAIM
STATE OF ARIZONA, COUNTY OF PIMA**

NOTICE IS HEREBY GIVEN that the **B214** mill site claim has been located by:
Freeport-McMoRan Corp.,
whose current mailing address is: 333 N Central Ave
Phoenix, AZ 85004.



This mill site claim consists of approximately 5 acres.

The general course of this claim is **North to South** and it is situated in the Ajo Mining District, Pima County, Arizona. This claim is **600** feet in length and **363** feet in width. This claim is marked by five monuments, constructed of 2" x 2" wood posts extending 4' above the ground, one at each corner and one at the location monument for the claim.

The location monument on which the notice is posted is situated within:

Section 1, Township 12 South, Range 6 West, Gila and Salt River Meridian, Pima County, Arizona and this claim encompasses portions of the following quarter section(s), section(s), Township(s) and Range(s): **Southwest ¼, Section 6, T12S-R5W & Southeast ¼, Section 1, T12S-R6W, G&SRM, Pima County, Arizona.**

The location monument is set inside the **Northwest** corner of the claim, approximately 4' **East** of the **West** line of the claim and 4' **South** of the **North** line of the claim.

The locality of this claim with reference to some natural object or permanent monument and additional information (if any) concerning its locality is as follows:


The Northwest corner of this claim is 33' West and 3760' South of the Northwest corner of Section 6, T12S-R5W.

The undersigned claims the ground as described above and set forth on the attached 1" = 1200' outline map. This claim is not intended to encroach on any private property or land that is not open for location.

Located, dated and posted on the ground this 15th day of May, 2013.

Freeport-McMoRan Corp. (Owner)

By:

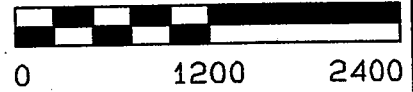

GEOMETRIX, LLC (Agent)

ARIZONA 239944

"B214" CLAIM

LOCATION OF THE B100 THROUGH B246 MILL SITE CLAIMS

SCALE 1"=1200'

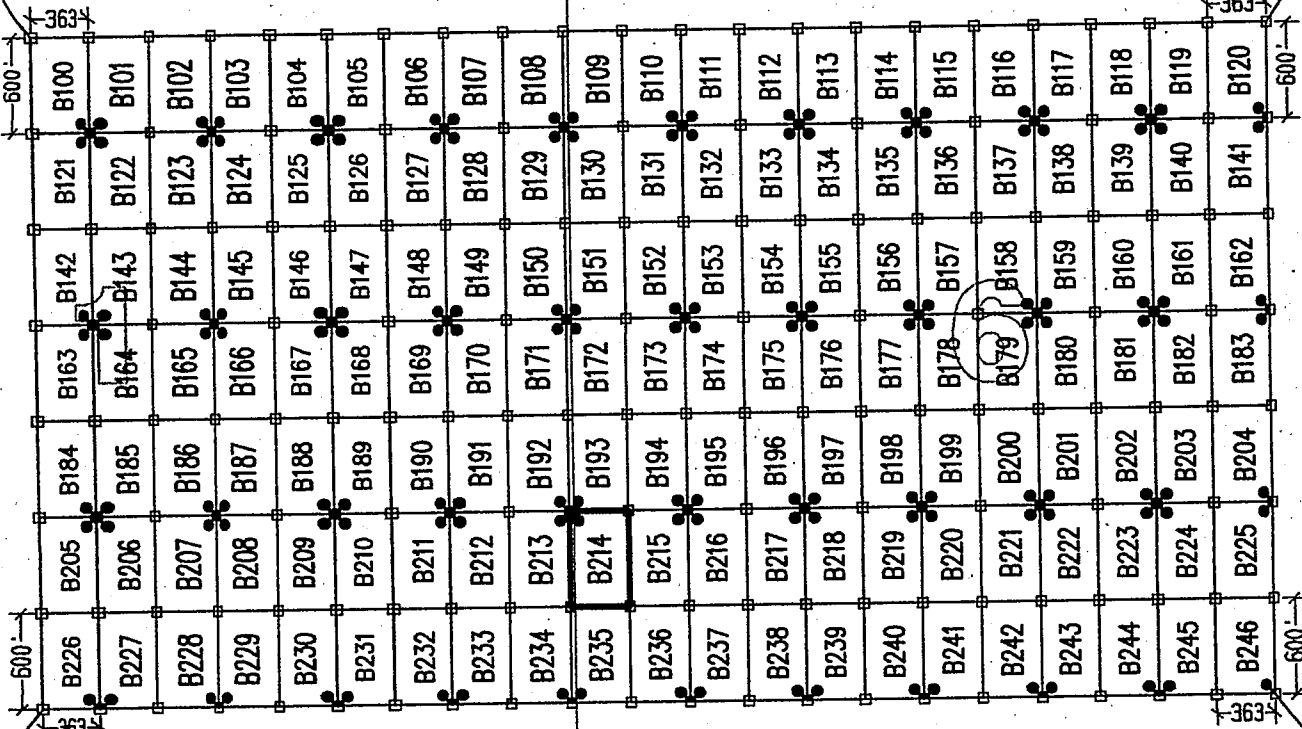


ALL CLAIMS ARE 600' IN LENGTH & 363' IN WIDTH
SITUATED IN SECTION 1 T12S-R6W, SECTION 6 T12S-R5W
PIMA COUNTY, ARIZONA

NW CORNER OF
SECTION 6 T12S-R5W
FOUND GLO BRASS
CAPPED IRON POST
0'S, 0'E

N.W. COR "B100"
760'S, 3300'W

N.E. COR "B120"
760'S, 4323'E



1 MILE (APPROX)

S.W. COR "B226"
4960'S, 3300'W

S.E. COR "B246"
4960'S, 4323'E

LEGEND

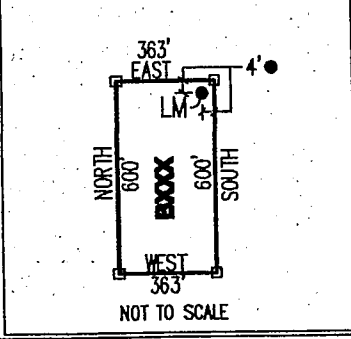
- INDICATES CORNER OF MILL SITE CLAIM. SET 2"x2"x5' WOODEN POST (TYPICAL)
- INDICATES LOCATION MONUMENT SET 4' X 4' FROM CORNER OF MILL SITE CLAIM

LOCATORS:

FREEMPORT-MCMORAN CORP.
333 N. CENTRAL AVE.
PHOENIX, AZ 85004




TYPICAL CLAIM DETAIL



PHOENIX, AZ
JUL - 8 - 11 11
RECEIVED
AZ STATE OFFICE

LOCATED DURING THE MONTH
OF MAY, 2013

CLAIM STAKING PERFORMED BY:




AS AGENTS FOR FREEMPORT-MCMORAN CORP.

AMCU 23944

Return to:
Freeport-McMoRan Corp.
333 N Central Ave
Phoenix, AZ 85004

**LOCATION NOTICE FOR MILL SITE CLAIM
STATE OF ARIZONA, COUNTY OF PIMA**

NOTICE IS HEREBY GIVEN that the **B215** mill site claim has been located by:
Freeport-McMoRan Corp.,
whose current mailing address is: 333 N Central Ave
Phoenix, AZ 85004.



This mill site claim consists of approximately 5 acres.

The general course of this claim is **North to South** and it is situated in the Ajo Mining District, Pima County, Arizona. This claim is **600** feet in length and **363** feet in width. This claim is marked by five monuments, constructed of 2" x 2" wood posts extending 4' above the ground, one at each corner and one at the location monument for the claim.

The location monument on which the notice is posted is situated within:
Section 6, Township 12 South, Range 5 West, Gila and Salt River Meridian, Pima County, Arizona and this claim encompasses portions of the following quarter section(s), section(s), Township(s) and Range(s): **Southwest ¼, Section 6, T12S-R5W, G&SRM, Pima County, Arizona.**

The location monument is set inside the **Northeast** corner of the claim, approximately 4' **West** of the **East** line of the claim and 4' **South** of the **North** line of the claim.

The locality of this claim with reference to some natural object or permanent monument and additional information (if any) concerning its locality is as follows:

The Northwest corner of this claim is 330' East and 3760' South of the Northwest corner of Section 6, T12S-R5W.

The undersigned claims the ground as described above and set forth on the attached 1" = 1200' outline map. This claim is not intended to encroach on any private property or land that is not open for location.

Located, dated and posted on the ground this 15th day of May, 2013.

Freeport-McMoRan Corp. (Owner)

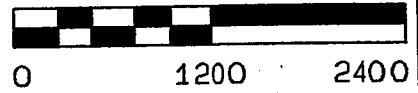
By: [Signature]
GEOMETRIX, LLC (Agent)

AR 04/23/13

"B215" CLAIM

LOCATION OF THE B100 THROUGH B246 MILL SITE CLAIMS

SCALE 1"=1200'

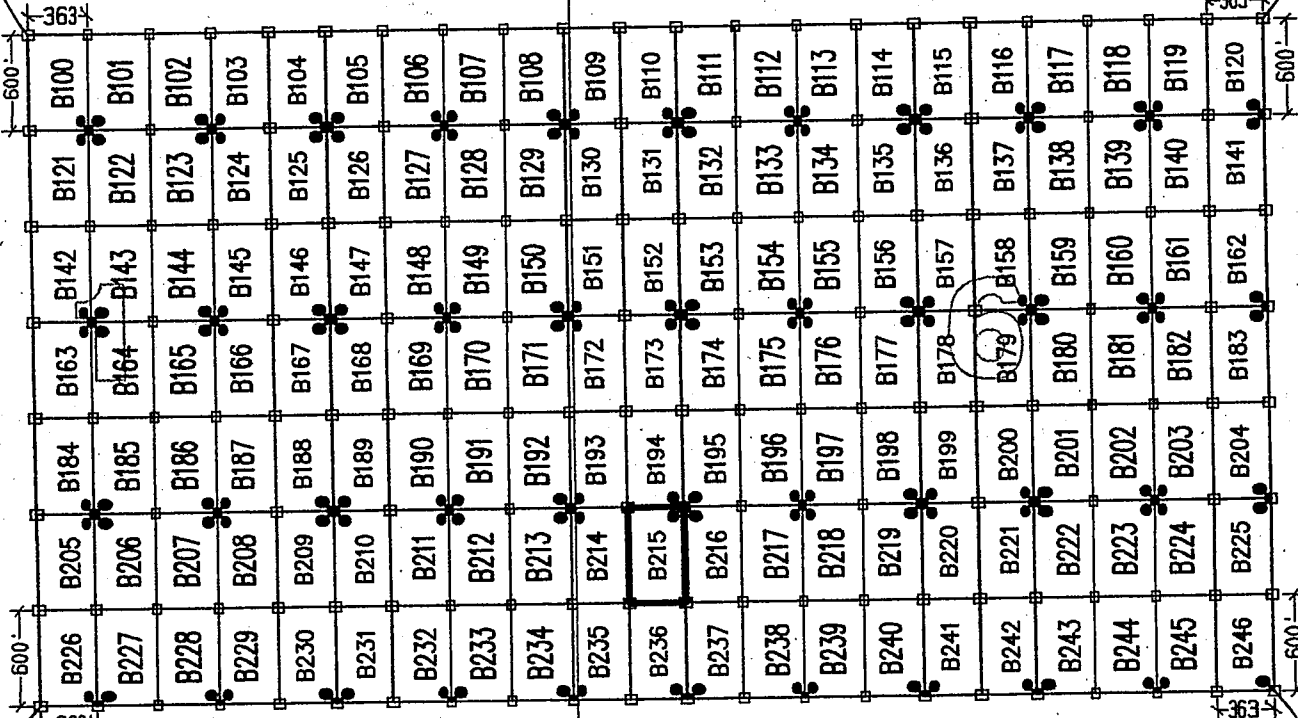


ALL CLAIMS ARE 600' IN LENGTH & 363' IN WIDTH
SITUATED IN SECTION 1 T12S-R6W, SECTION 6 T12S-R5W
PIMA COUNTY, ARIZONA

NW CORNER OF
SECTION 6 T12S-R5W
FOUND GLO. BRASS
CAPPED IRON POST
0'S, 0'E

N.W. COR "B100"
760'S, 3300'W

N.E. COR "B120"
760'S, 4323'E



1 MILE (APPROX)

S.W. COR "B226"
4960'S, 3300'W

S.E. COR "B246"
4960'S, 4323'E

LEGEND


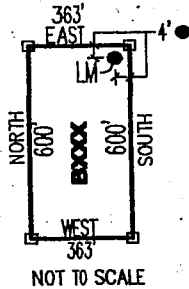
- INDICATES CORNER OF MILL SITE CLAIM.
SET 2" X 2" X 5' WOODEN POST (TYPICAL)
- INDICATES LOCATION MONUMENT SET 4' X 4' FROM CORNER OF MILL SITE CLAIM

LOCATORS:

FREEPORT-MCMORAN CORP.
333 N. CENTRAL AVE.
PHOENIX, AZ 85004



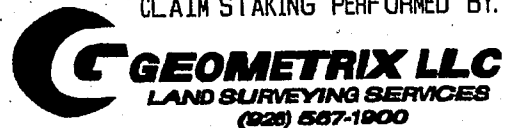
TYPICAL CLAIM DETAIL



RECEIVED
 M. AZ STATE OFFICE
 JUL - 8 - 11
 PHOENIX, AZ

LOCATED DURING THE MONTH
OF MAY, 2015

CLAIM STAKING PERFORMED BY:




AS AGENTS FOR FREEPORT-MCMORAN CORP.

Return to:
Freeport-McMoRan Corp.
333 N Central Ave
Phoenix, AZ 85004

**LOCATION NOTICE FOR MILL SITE CLAIM
STATE OF ARIZONA, COUNTY OF PIMA**

NOTICE IS HEREBY GIVEN that the **B216** mill site claim has been located by:
Freeport-McMoRan Corp.,
whose current mailing address is: 333 N Central Ave
Phoenix, AZ 85004.



This mill site claim consists of approximately 5 acres.

The general course of this claim is **North to South** and it is situated in the Ajo Mining District, Pima County, Arizona. This claim is **600** feet in length and **363** feet in width. This claim is marked by five monuments, constructed of 2" x 2" wood posts extending 4' above the ground, one at each corner and one at the location monument for the claim.

The location monument on which the notice is posted is situated within:

Section 6, Township 12 South, Range 5 West, Gila and Salt River Meridian, Pima County, Arizona and this claim encompasses portions of the following quarter section(s), section(s), Township(s) and Range(s): **Southwest 1/4, Section 6, T12S-R5W, G&SRM, Pima County, Arizona.**

The location monument is set inside the **Northwest** corner of the claim, approximately 4' **East** of the **West** line of the claim and 4' **South** of the **North** line of the claim.

The locality of this claim with reference to some natural object or permanent monument and additional information (if any) concerning its locality is as follows:

The Northwest corner of this claim is 693' East and 3760' South of the Northwest corner of Section 6, T12S-R5W.

The undersigned claims the ground as described above and set forth on the attached 1" = 1200' outline map. This claim is not intended to encroach on any private property or land that is not open for location.

Located, dated and posted on the ground this 15th day of May, 2013.

Freeport-McMoRan Corp. (Owner)


By: 
GEOMETRIX, LLC (Agent)

AMCH 23905

"B216" CLAIM

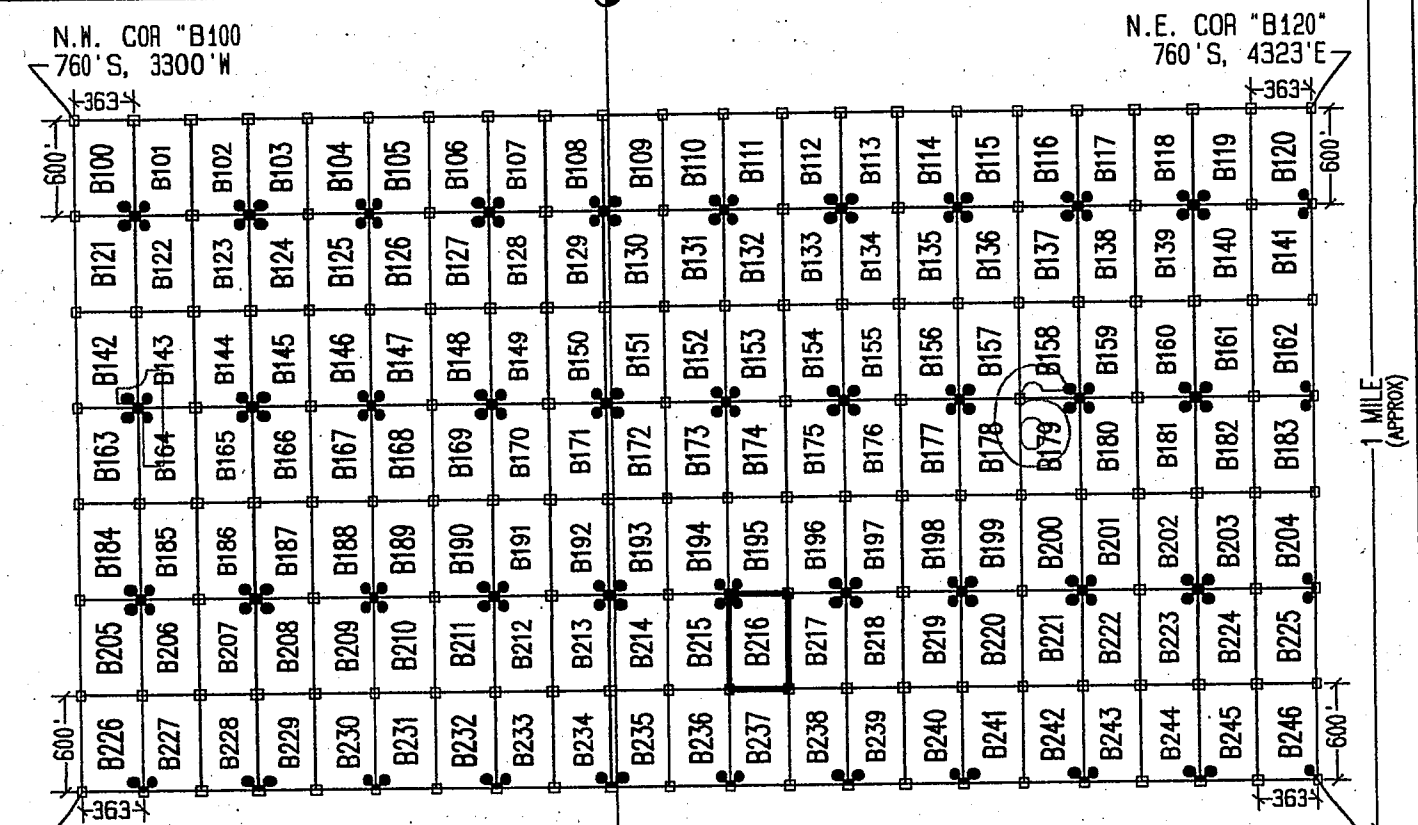
LOCATION OF THE B100 THROUGH B246 MILL SITE CLAIMS

SCALE 1"=1200'



ALL CLAIMS ARE 600' IN LENGTH & 363' IN WIDTH
SITUATED IN SECTION 1 T12S-R6W, SECTION 6 T12S-R5W
PIMA COUNTY, ARIZONA

NW CORNER OF
SECTION 6 T12S-R5W
FOUND GLO BRASS
CAPPED IRON POST
0'S, 0'E



1 MILE (APPROX)

LEGEND

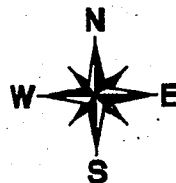
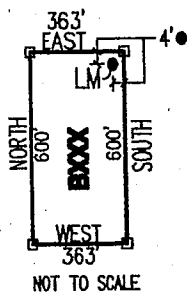
- INDICATES CORNER OF MILL SITE CLAIM. SET 2"X2"X5' WOODEN POST (TYPICAL)
- INDICATES LOCATION MONUMENT SET 4' X 4' FROM CORNER OF MILL SITE CLAIM

LOCATORS:

FREEPORT-MCMORAN CORP.
333 N. CENTRAL AVE.
PHOENIX, AZ 85004



TYPICAL CLAIM DETAIL



PHOENIX, AZ

RECEIVED
M. AZ STATE OFFICE
JUL - 8 11:11 AM '13

LOCATED DURING THE MONTH
OF MAY, 2013

CLAIM STAKING PERFORMED BY:




AS AGENTS FOR FREEPORT-MCMORAN CORP.

AMC 112394b

Return to:
Freeport-McMoRan Corp.
333 N Central Ave
Phoenix, AZ 85004

**LOCATION NOTICE FOR MILL SITE CLAIM
STATE OF ARIZONA, COUNTY OF PIMA**

NOTICE IS HEREBY GIVEN that the **B217** mill site claim has been located by:
Freeport-McMoRan Corp.,
whose current mailing address is: 333 N Central Ave
Phoenix, AZ 85004.



This mill site claim consists of approximately 5 acres. The general course of this claim is **North to South** and it is situated in the Ajo Mining District, Pima County, Arizona. This claim is **600** feet in length and **363** feet in width. This claim is marked by five monuments, constructed of 2" x 2" wood posts extending 4' above the ground, one at each corner and one at the location monument for the claim.

The location monument on which the notice is posted is situated within:
Section 6, Township 12 South, Range 5 West, Gila and Salt River Meridian, Pima County, Arizona and this claim encompasses portions of the following quarter section(s), section(s), Township(s) and Range(s): **Southwest 1/4, Section 6, T12S-R5W, G&SRM, Pima County, Arizona.**

The location monument is set inside the **Northeast** corner of the claim, approximately 4' **West** of the **East** line of the claim and 4' **South** of the **North** line of the claim.

The locality of this claim with reference to some natural object or permanent monument and additional information (if any) concerning its locality is as follows:

The Northwest corner of this claim is 1056' East and 3760' South of the Northwest corner of Section 6, T12S-R5W.

The undersigned claims the ground as described above and set forth on the attached 1" = 1200' outline map. This claim is not intended to encroach on any private property or land that is not open for location.

Located, dated and posted on the ground this 15th day of May, 2013.

Freeport-McMoRan Corp. (Owner)

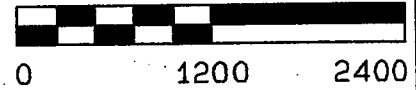
By: 
GEOMETRIX, LLC (Agent)

AN0423943

"B217" CLAIM

LOCATION OF THE B100 THROUGH B246 MILL SITE CLAIMS

SCALE 1" = 1200'

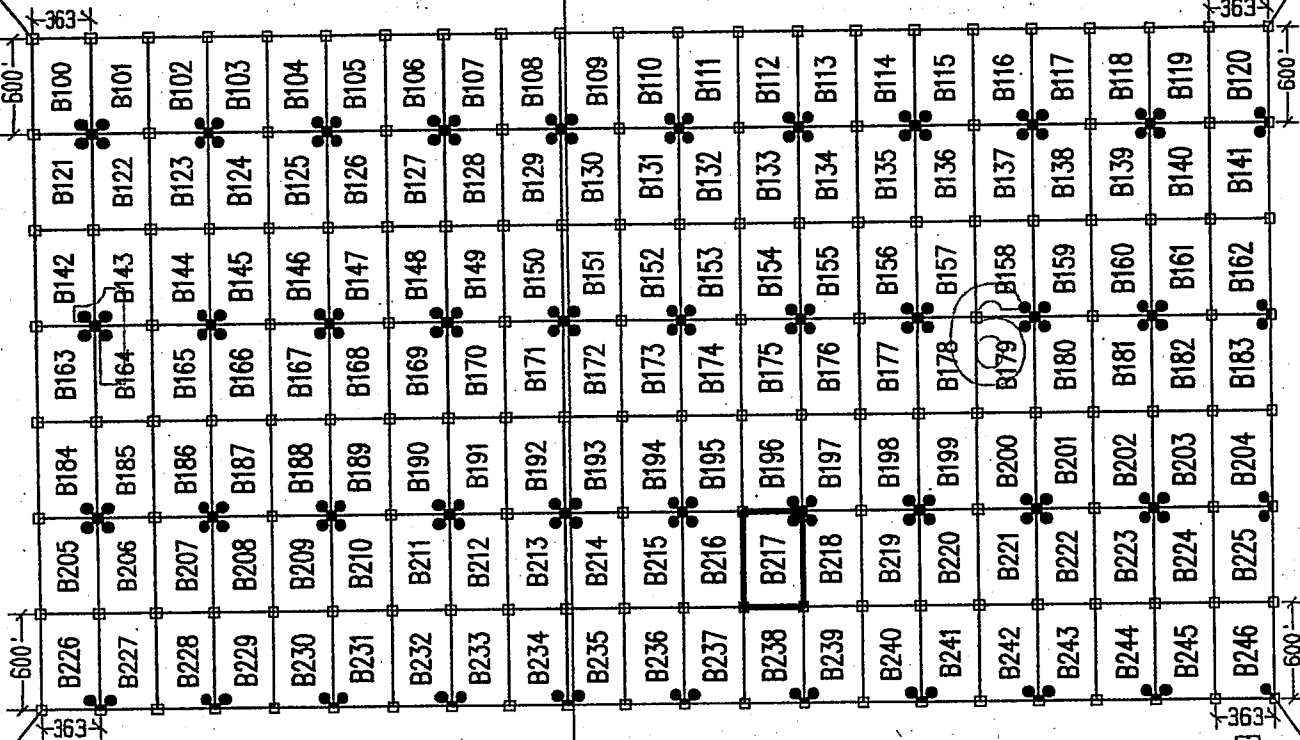


ALL CLAIMS ARE 600' IN LENGTH & 363' IN WIDTH
SITUATED IN SECTION 1 T12S-R6W, SECTION 6 T12S-R5W
PIMA COUNTY, ARIZONA

NW CORNER OF
SECTION 6 T12S-R5W
FOUND GLO BRASS
CAPPED IRON POST
0'S, 0'E

N.W. COR "B100"
760'S, 3300'W

N.E. COR "B120"
760'S, 4323'E



1 MILE (APPROX)

S.W. COR "B226"
4960'S, 3300'W

S.E. COR "B246"
4960'S, 4323'E

LEGEND


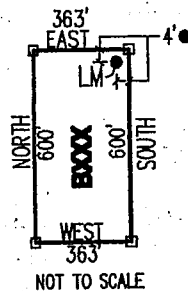
- INDICATES CORNER OF MILL SITE CLAIM. SET 2"x2"x5' WOODEN POST (TYPICAL)
- INDICATES LOCATION MONUMENT SET 4' X 4' FROM CORNER OF MILL SITE CLAIM

LOCATORS:

FREEPORT-MCMORAN CORP.
333 N. CENTRAL AVE.
PHOENIX, AZ 85004

FREEPORT-MCMORAN
COPPER & GOLD

TYPICAL CLAIM DETAIL



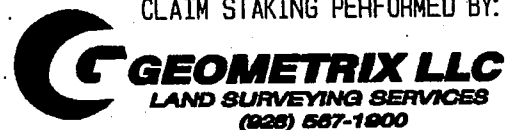
PHOENIX, AZ

81:11 V 8 - JUL

RECEIVED OFFICE
AZ STATE SURVEY

LOCATED DURING THE MONTH
OF MAY, 2013

CLAIM STAKING PERFORMED BY:




AS AGENTS FOR FREEPORT-MCMORAN CORP.

AMC 23947

Return to:
Freeport-McMoRan Corp.
333 N Central Ave
Phoenix, AZ 85004

**LOCATION NOTICE FOR MILL SITE CLAIM
STATE OF ARIZONA, COUNTY OF PIMA**

NOTICE IS HEREBY GIVEN that the **B218** mill site claim has been located by:
Freeport-McMoRan Corp.,
whose current mailing address is: 333 N Central Ave
Phoenix, AZ 85004.



This mill site claim consists of approximately 5 acres. The general course of this claim is **North to South** and it is situated in the Ajo Mining District, Pima County, Arizona. This claim is **600** feet in length and **363** feet in width. This claim is marked by five monuments, constructed of 2" x 2" wood posts extending 4' above the ground, one at each corner and one at the location monument for the claim.

The location monument on which the notice is posted is situated within: **Section 6, Township 12 South, Range 5 West**, Gila and Salt River Meridian, Pima County, Arizona and this claim encompasses portions of the following quarter section(s), section(s), Township(s) and Range(s): **Southwest 1/4, Section 6, T12S-R5W, G&SRM, Pima County, Arizona.**

The location monument is set inside the **Northwest** corner of the claim, approximately 4' **East** of the **West** line of the claim and 4' **South** of the **North** line of the claim.

The locality of this claim with reference to some natural object or permanent monument and additional information (if any) concerning its locality is as follows:

The Northwest corner of this claim is 1419' East and 3760' South of the Northwest corner of Section 6, T12S-R5W.

The undersigned claims the ground as described above and set forth on the attached 1" = 1200' outline map. This claim is not intended to encroach on any private property or land that is not open for location.

Located, dated and posted on the ground this 15th day of May, 2013.

Freeport-McMoRan Corp. (Owner)

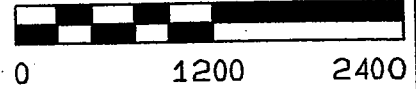
By: 
GEOMETRIX, LLC (Agent)

AMC-1173948

"B218" CLAIM

LOCATION OF THE B100 THROUGH B246 MILL SITE CLAIMS

SCALE 1"=1200'

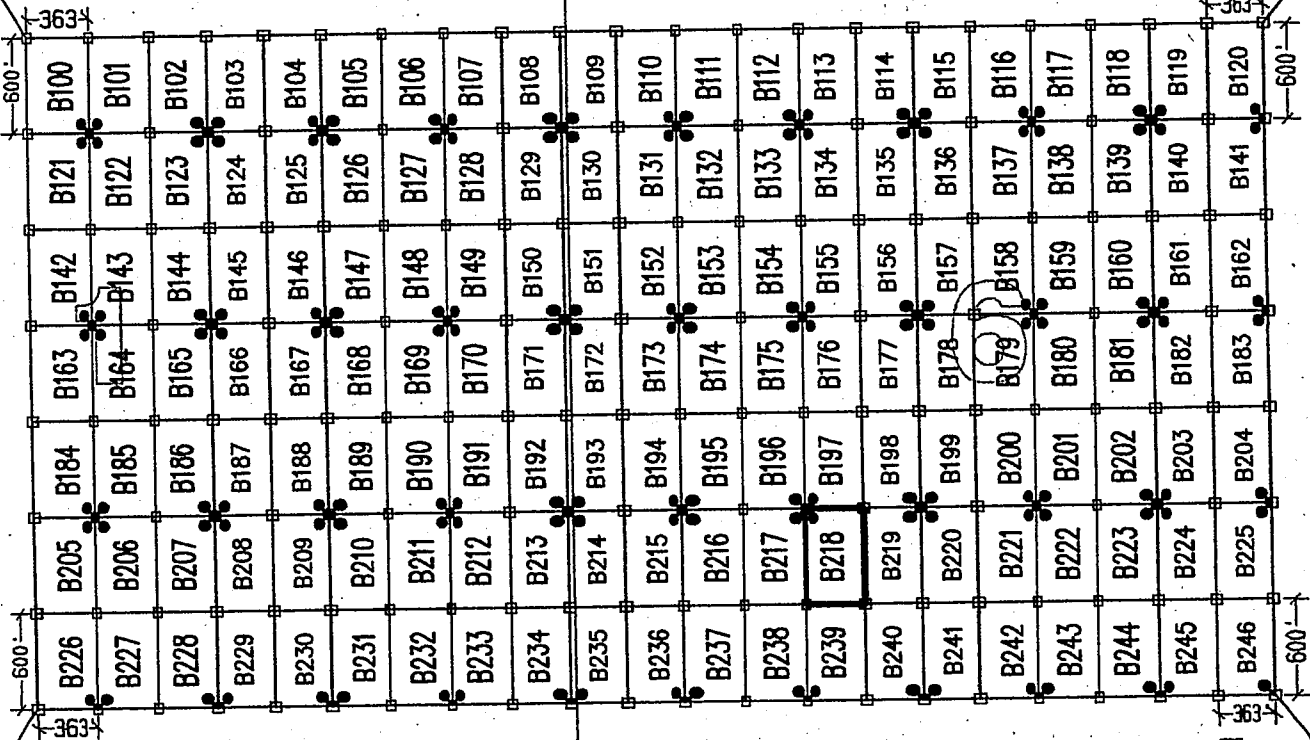


ALL CLAIMS ARE 600' IN LENGTH & 363' IN WIDTH
SITUATED IN SECTION 1 T12S-R6W, SECTION 6 T12S-R5W
PIMA COUNTY, ARIZONA

NW CORNER OF
SECTION 6 T12S-R5W
FOUND GLO BRASS
CAPPED IRON POST
0'S, 0'E

N.W. COR "B100"
760'S, 3300'W

N.E. COR "B120"
760'S, 4323'E



1 MILE
(APPROX)

S.W. COR "B226"
4960'S, 3300'W

S.E. COR "B246"
4960'S, 4323'E

LEGEND

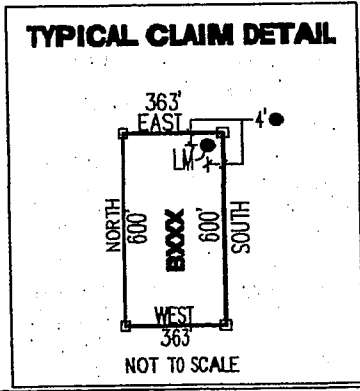
- INDICATES CORNER OF MILL SITE CLAIM. SET 2" X 2" X 5' WOODEN POST (TYPICAL)
- INDICATES LOCATION MONUMENT SET 4' X 4' FROM CORNER OF MILL SITE CLAIM

LOCATORS:

FREEPORT-MCMORAN CORP.
333 N. CENTRAL AVE.
PHOENIX, AZ 85004

Freeport-McMORAN
COPPER & GOLD

TYPICAL CLAIM DETAIL



PHOENIX, AZ

RECEIVED
AZ STATE OFFICE
JUL 8 11:11 AM '13

APR 23 2013

LOCATED DURING THE MONTH
OF MAY, 2013

CLAIM STAKING PERFORMED BY:




AS AGENTS FOR FREEPORT-MCMORAN CORP.

Return to:
Freeport-McMoRan Corp.
333 N Central Ave
Phoenix, AZ 85004

**LOCATION NOTICE FOR MILL SITE CLAIM
STATE OF ARIZONA, COUNTY OF PIMA**

NOTICE IS HEREBY GIVEN that the **B219** mill site claim has been located by:
Freeport-McMoRan Corp.,
whose current mailing address is: 333 N Central Ave
Phoenix, AZ 85004.



This mill site claim consists of approximately 5 acres.

The general course of this claim is **North to South** and it is situated in the Ajo Mining District, Pima County, Arizona. This claim is **600** feet in length and **363** feet in width. This claim is marked by five monuments, constructed of 2" x 2" wood posts extending 4' above the ground, one at each corner and one at the location monument for the claim.

The location monument on which the notice is posted is situated within:

Section 6, Township 12 South, Range 5 West, Gila and Salt River Meridian, Pima County, Arizona and this claim encompasses portions of the following quarter section(s), section(s), Township(s) and Range(s): **Southwest ¼, Section 6, T12S-R5W, G&SRM, Pima County, Arizona.**

The location monument is set inside the **Northeast** corner of the claim, approximately 4' **West** of the **East** line of the claim and 4' **South** of the **North** line of the claim.

The locality of this claim with reference to some natural object or permanent monument and additional information (if any) concerning its locality is as follows:

The Northwest corner of this claim is 1782' East and 3760' South of the Northwest corner of Section 6, T12S-R5W.

The undersigned claims the ground as described above and set forth on the attached 1" = 1200' outline map. This claim is not intended to encroach on any private property or land that is not open for location.

Located, dated and posted on the ground this 15th day of May, 2013.

Freeport-McMoRan Corp. (Owner)

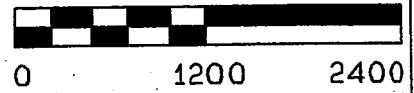
By: 
GEOMETRIX, LLC (Agent)

ARIZONA
2013 JUL 8 11:18 AM
PHOENIX, AZ

"B219" CLAIM

LOCATION OF THE B100 THROUGH B246 MILL SITE CLAIMS

SCALE 1" = 1200'

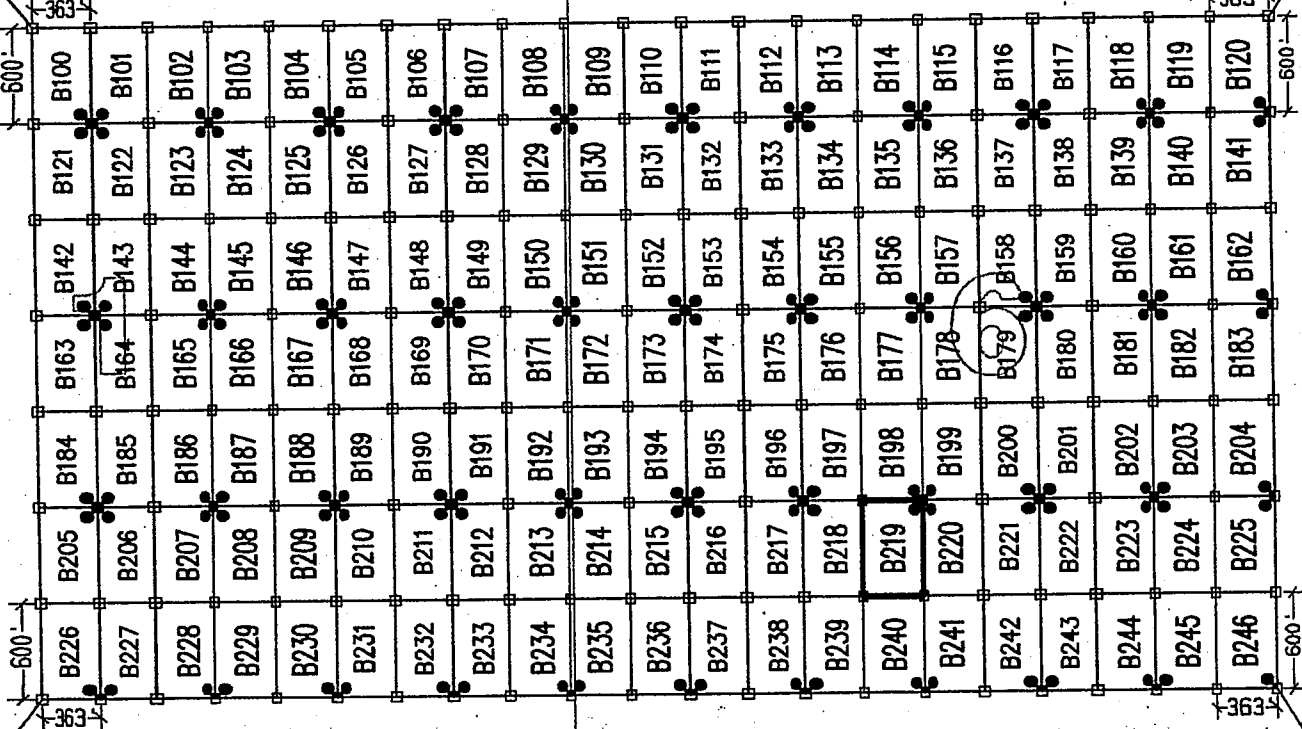


ALL CLAIMS ARE 600' IN LENGTH & 363' IN WIDTH
SITUATED IN SECTION 1 T12S-R6W, SECTION 6 T12S-R5W
PIMA COUNTY, ARIZONA

NW CORNER OF
SECTION 6 T12S-R5W
FOUND GLO BRASS
CAPPED IRON POST
0'S, 0'E

N.W. COR "B100"
760'S, 3300'W

N.E. COR "B120"
760'S, 4323'E



1 MILE (APPROX)

S.W. COR "B226"
4960'S, 3300'W

S.E. COR "B246"
4960'S, 4323'E

LEGEND

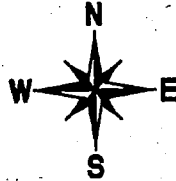
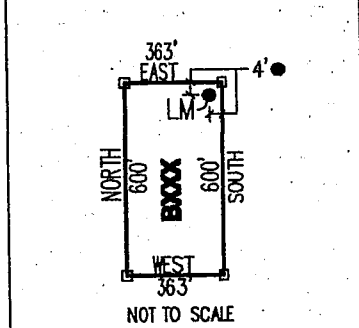
- INDICATES CORNER OF MILL SITE CLAIM. SET 2"X2"X5' WOODEN POST (TYPICAL)
- INDICATES LOCATION MONUMENT SET 4' X 4' FROM CORNER OF MILL SITE CLAIM

LOCATORS:

FREEPORT-MCMORAN CORP.
333 N. CENTRAL AVE.
PHOENIX, AZ 85004



TYPICAL CLAIM DETAIL




PHOENIX, AZ

RECEIVED
AZ STATE OFFICE
JUL - 8 11:19

LOCATED DURING THE MONTH
OF MAY, 2013

CLAIM STAKING PERFORMED BY:



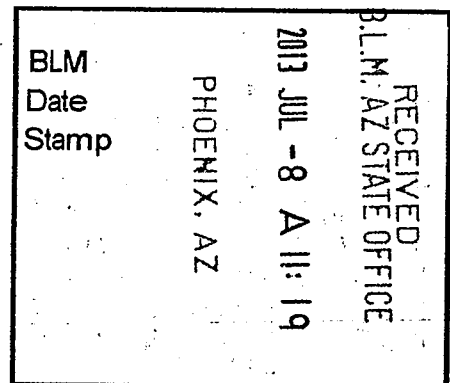
AS AGENTS FOR FREEPORT-MCMORAN CORP.

AHC423949

Return to:
Freeport-McMoRan Corp.
333 N Central Ave
Phoenix, AZ 85004

**LOCATION NOTICE FOR MILL SITE CLAIM
STATE OF ARIZONA, COUNTY OF PIMA**

NOTICE IS HEREBY GIVEN that the **B220** mill site claim has been located by:
Freeport-McMoRan Corp.,
whose current mailing address is: 333 N Central Ave
Phoenix, AZ 85004.



This mill site claim consists of approximately 5 acres.
The general course of this claim is **North to South** and it is situated in the Ajo Mining District, Pima County, Arizona. This claim is **600** feet in length and **363** feet in width. This claim is marked by five monuments, constructed of 2" x 2" wood posts extending 4' above the ground, one at each corner and one at the location monument for the claim.

The location monument on which the notice is posted is situated within:
Section 6, Township 12 South, Range 5 West, Gila and Salt River Meridian, Pima County, Arizona and this claim encompasses portions of the following quarter section(s), section(s), Township(s) and Range(s): **Southwest 1/4, Section 6, T12S-R5W, G&SRM, Pima County, Arizona.**

The location monument is set inside the **Northwest** corner of the claim, approximately 4' **East** of the **West** line of the claim and 4' **South** of the **North** line of the claim.

The locality of this claim with reference to some natural object or permanent monument and additional information (if any) concerning its locality is as follows:

The Northwest corner of this claim is 2145' East and 3760' South of the Northwest corner of Section 6, T12S-R5W.

The undersigned claims the ground as described above and set forth on the attached 1" = 1200' outline map. This claim is not intended to encroach on any private property or land that is not open for location.

Located, dated and posted on the ground this 15th day of May, 2013.

Freeport-McMoRan Corp. (Owner)

By: 
GEOMETRIX, LLC (Agent)

AMC 23950

"B220" CLAIM

LOCATION OF THE B100 THROUGH B246 MILL SITE CLAIMS

SCALE 1" = 1200'

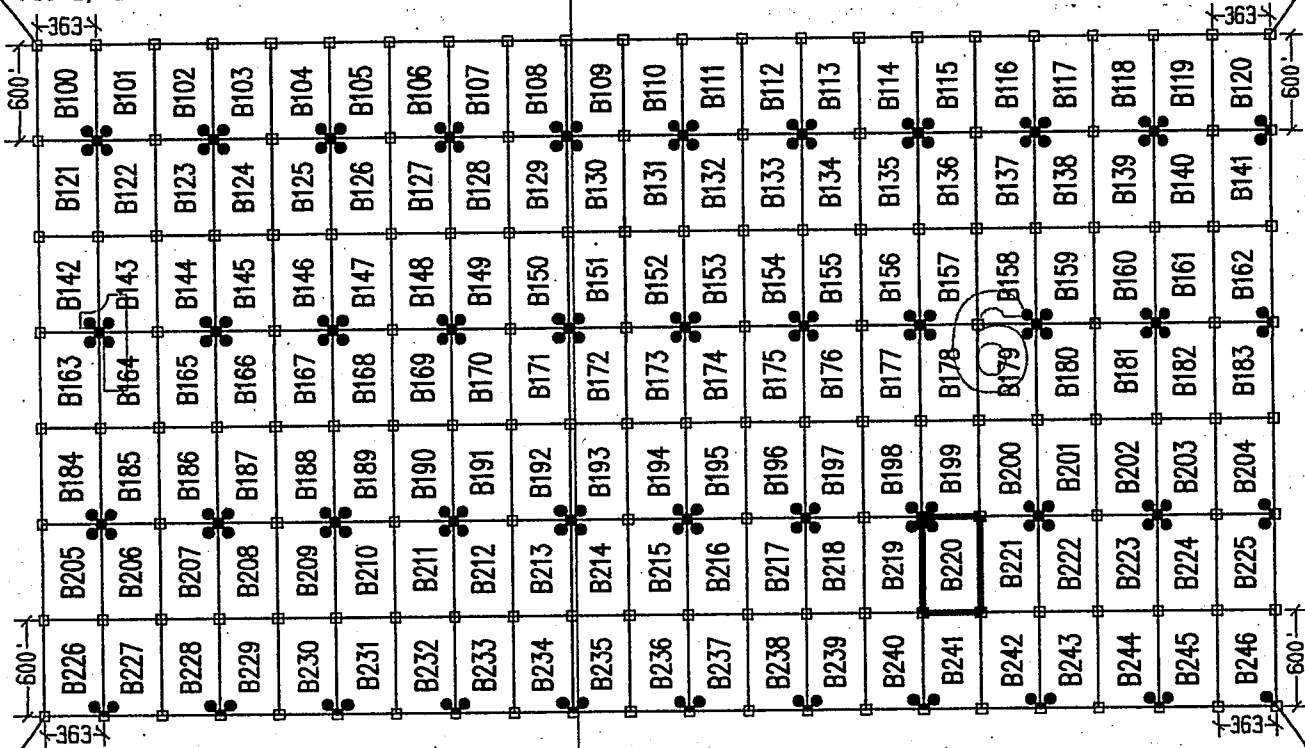


ALL CLAIMS ARE 600' IN LENGTH & 363' IN WIDTH
SITUATED IN SECTION 1 T12S-R6W, SECTION 6 T12S-R5W
PIMA COUNTY, ARIZONA

NW CORNER OF
SECTION 6 T12S-R5W
FOUND GLO BRASS
CAPPED IRON POST
0'S, 0'E

N.W. COR "B100"
760'S, 3300'W

N.E. COR "B120"
760'S, 4323'E



1 MILE
(APPROX)

S.W. COR "B226"
4960'S, 3300'W

S.E. COR "B246"
4960'S, 4323'E

LEGEND

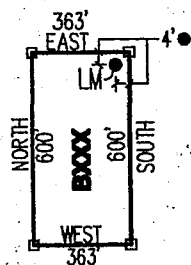
- INDICATES CORNER OF MILL SITE CLAIM. SET 2"x2"x5' WOODEN POST (TYPICAL)
- INDICATES LOCATION MONUMENT SET 4' X 4' FROM CORNER OF MILL SITE CLAIM

LOCATORS:


FREEPORT-MCMORAN CORP.
333 N. CENTRAL AVE.
PHOENIX, AZ 85004

FREEPORT-MCMORAN
COPPER & GOLD

TYPICAL CLAIM DETAIL



NOT TO SCALE



PHOENIX, AZ

JUL - 8 - 19

LOCATED DURING THE MONTH
OF MAY, 2013

CLAIM STAKING PERFORMED BY:

GEOMETRIX LLC
LAND SURVEYING SERVICES
(928) 687-1900

AS AGENTS FOR FREEPORT-MCMORAN CORP.

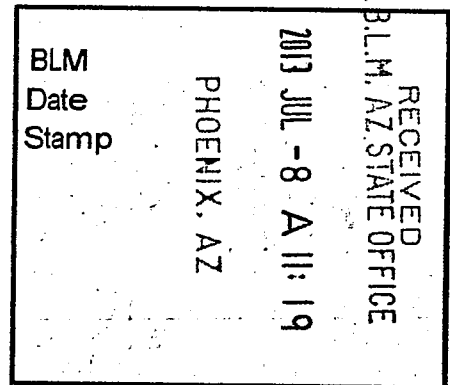
AMC112305N

RECEIVED
AZ STATE OFFICE

Return to:
Freeport-McMoRan Corp.
333 N Central Ave
Phoenix, AZ 85004

**LOCATION NOTICE FOR MILL SITE CLAIM
STATE OF ARIZONA, COUNTY OF PIMA**

NOTICE IS HEREBY GIVEN that the **B221** mill site claim has been located by:
Freeport-McMoRan Corp.,
whose current mailing address is: 333 N Central Ave
Phoenix, AZ 85004.



This mill site claim consists of approximately 5 acres. The general course of this claim is **North to South** and it is situated in the Ajo Mining District, Pima County, Arizona. This claim is **600** feet in length and **363** feet in width. This claim is marked by five monuments, constructed of 2" x 2" wood posts extending 4' above the ground, one at each corner and one at the location monument for the claim.

The location monument on which the notice is posted is situated within:
Section 6, Township 12 South, Range 5 West, Gila and Salt River Meridian, Pima County, Arizona and this claim encompasses portions of the following quarter section(s), section(s), Township(s) and Range(s): **Southeast ¼ & Southwest ¼, Section 6, T12S-R5W, G&SRM, Pima County, Arizona.**

The location monument is set inside the **Northeast** corner of the claim, approximately 4' **West** of the **East** line of the claim and 4' **South** of the **North** line of the claim.

The locality of this claim with reference to some natural object or permanent monument and additional information (if any) concerning its locality is as follows:

The Northwest corner of this claim is 2508' East and 3760' South of the Northwest corner of Section 6, T12S-R5W.

The undersigned claims the ground as described above and set forth on the attached 1" = 1200' outline map. This claim is not intended to encroach on any private property or land that is not open for location.

Located, dated and posted on the ground this 15th day of May, 2013.

Freeport-McMoRan Corp. (Owner)

By: 
GEOMETRIX, LLC (Agent)

AMC 23951

"B221" CLAIM

LOCATION OF THE B100 THROUGH B246 MILL SITE CLAIMS

SCALE 1"=1200'




ALL CLAIMS ARE 600' IN LENGTH & 363' IN WIDTH
SITUATED IN SECTION 1 T12S-R6W, SECTION 6 T12S-R5W
PIMA COUNTY, ARIZONA

NW CORNER OF
SECTION 6 T12S-R5W
FOUND GLO BRASS
CAPPED IRON POST
0'S, 0'E

N.W. COR "B100"
760' S, 3300' W

N.E. COR "B120"
760' S, 4323' E



1 MILE (APPROX)

S.W. COR "B226"
4960' S, 3300' W

S.E. COR "B246"
4960' S, 4323' E

LEGEND


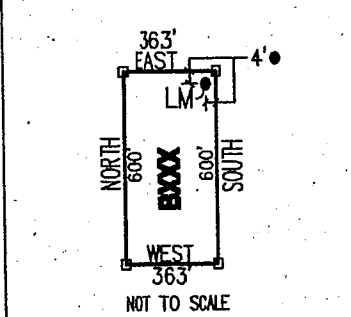
- INDICATES CORNER OF MILL SITE CLAIM. SET 2"x2"x5' WOODEN POST (TYPICAL)
- INDICATES LOCATION MONUMENT SET 4' X 4' FROM CORNER OF MILL SITE CLAIM

LOCATORS:

FREEMPORT-MCMORAN CORP.
333 N. CENTRAL AVE.
PHOENIX, AZ 85004



TYPICAL CLAIM DETAIL



PHOENIX, AZ

JUL 8 - 11 19

RECEIVED
AZ STATE OFFICE

LOCATED DURING THE MONTH
OF MAY, 2013

CLAIM STAKING PERFORMED BY:




AS AGENTS FOR FREEMPORT-MCMORAN CORP.

MCMORAN 23951

Return to:
Freeport-McMoRan Corp.
333 N Central Ave
Phoenix, AZ 85004

**LOCATION NOTICE FOR MILL SITE CLAIM
STATE OF ARIZONA, COUNTY OF PIMA**

NOTICE IS HEREBY GIVEN that the **B222** mill site claim has been located by:
Freeport-McMoRan Corp.,
whose current mailing address is: 333 N Central Ave
Phoenix, AZ 85004.



This mill site claim consists of approximately 5 acres. The general course of this claim is **North to South** and it is situated in the Ajo Mining District, Pima County, Arizona. This claim is **600** feet in length and **363** feet in width. This claim is marked by five monuments, constructed of 2" x 2" wood posts extending 4' above the ground, one at each corner and one at the location monument for the claim.

The location monument on which the notice is posted is situated within: **Section 6, Township 12 South, Range 5 West**, Gila and Salt River Meridian, Pima County, Arizona and this claim encompasses portions of the following quarter section(s), section(s), Township(s) and Range(s): **Southeast 1/4, Section 6, T12S-R5W, G&SRM, Pima County, Arizona.**

The location monument is set inside the **Northwest** corner of the claim, approximately 4' **East** of the **West** line of the claim and 4' **South** of the **North** line of the claim.

The locality of this claim with reference to some natural object or permanent monument and additional information (if any) concerning its locality is as follows:

The Northwest corner of this claim is 2871' East and 3760' South of the Northwest corner of Section 6, T12S-R5W.

The undersigned claims the ground as described above and set forth on the attached 1" = 1200' outline map. This claim is not intended to encroach on any private property or land that is not open for location.

Located, dated and posted on the ground this 15th day of May, 2013.

Freeport-McMoRan Corp. (Owner)

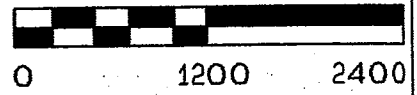
By: 
GEOMETRIX, LLC (Agent)

ARIZONA
ARCH 23952

'B222' CLAIM

LOCATION OF THE B100 THROUGH B246 MILL SITE CLAIMS

SCALE 1" = 1200'

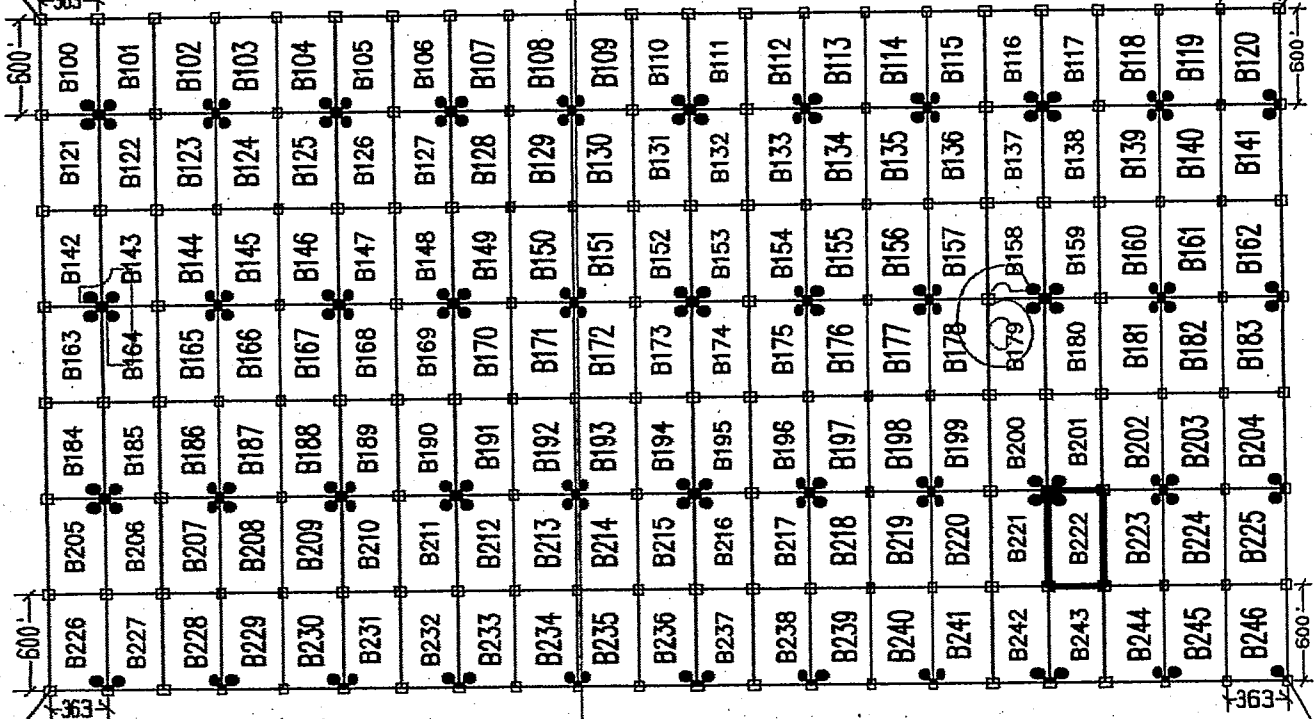


ALL CLAIMS ARE 600' IN LENGTH & 363' IN WIDTH
SITUATED IN SECTION 1 T12S-R6W, SECTION 6 T12S-R5W
PIMA COUNTY, ARIZONA

NW CORNER OF SECTION 6 T12S-R5W
FOUND GLO BRASS
CAPPED IRON POST
0'S, 0'E

N.W. COR 'B100'
760'S, 3300'W

N.E. COR 'B120'
760'S, 4323'E



1 MILE (APPROX)

S.W. COR 'B226'
4960'S, 3300'W

S.E. COR 'B246'
4960'S, 4323'E

LEGEND

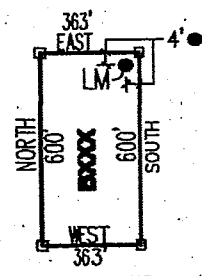
- INDICATES CORNER OF MILL SITE CLAIM. SET 2" X 2" X 5' WOODEN POST (TYPICAL)
- INDICATES LOCATION MONUMENT SET 4' X 4' FROM CORNER OF MILL SITE CLAIM

LOCATORS:

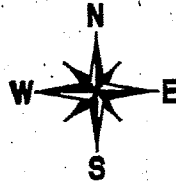
FREEPORT-MCMORAN CORP.
333 N. CENTRAL AVE.
PHOENIX, AZ 85004



TYPICAL CLAIM DETAIL



NOT TO SCALE



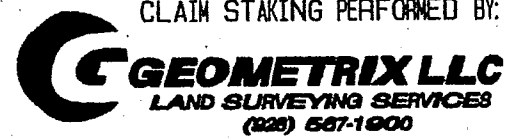
PHOENIX, AZ

JUL 8 11 11 AM

RECEIVED
AZ STATE OFFICE

LOCATED DURING THE MONTH OF MAY, 2013

CLAIM STAKING PERFORMED BY:



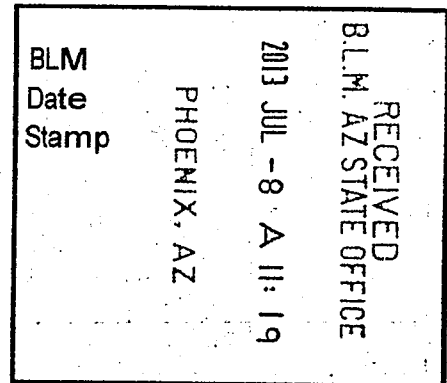
AS AGENTS FOR FREEPORT-MCMORAN CORP.

AMC 11-2-20-5-2

Return to:
Freeport-McMoRan Corp.
333 N Central Ave
Phoenix, AZ 85004

**LOCATION NOTICE FOR MILL SITE CLAIM
STATE OF ARIZONA, COUNTY OF PIMA**

NOTICE IS HEREBY GIVEN that the **B223** mill site claim has been located by:
Freeport-McMoRan Corp.,
whose current mailing address is: 333 N Central Ave
Phoenix, AZ 85004.



This mill site claim consists of approximately 5 acres. The general course of this claim is **North to South** and it is situated in the Ajo Mining District, Pima County, Arizona. This claim is **600** feet in length and **363** feet in width. This claim is marked by five monuments, constructed of 2" x 2" wood posts extending 4' above the ground, one at each corner and one at the location monument for the claim.

The location monument on which the notice is posted is situated within:
Section 6, Township 12 South, Range 5 West, Gila and Salt River Meridian, Pima County, Arizona and this claim encompasses portions of the following quarter section(s), section(s), Township(s) and Range(s): **Southeast 1/4, Section 6, T12S-R5W, G&SRM, Pima County, Arizona.**

The location monument is set inside the **Northeast** corner of the claim, approximately 4' **West** of the **East** line of the claim and 4' **South** of the **North** line of the claim.

The locality of this claim with reference to some natural object or permanent monument and additional information (if any) concerning its locality is as follows:

The Northwest corner of this claim is 3234' East and 3760' South of the Northwest corner of Section 6, T12S-R5W.

The undersigned claims the ground as described above and set forth on the attached 1" = 1200' outline map. This claim is not intended to encroach on any private property or land that is not open for location.

Located, dated and posted on the ground this 15th day of May, 2013.

Freeport-McMoRan Corp. (Owner)

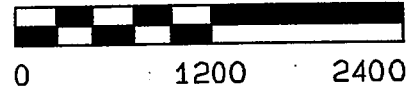
By: 
GEOMETRIX, LLC (Agent)

ANCL 23953

"B223" CLAIM

LOCATION OF THE B100 THROUGH B246 MILL SITE CLAIMS

SCALE 1"=1200'

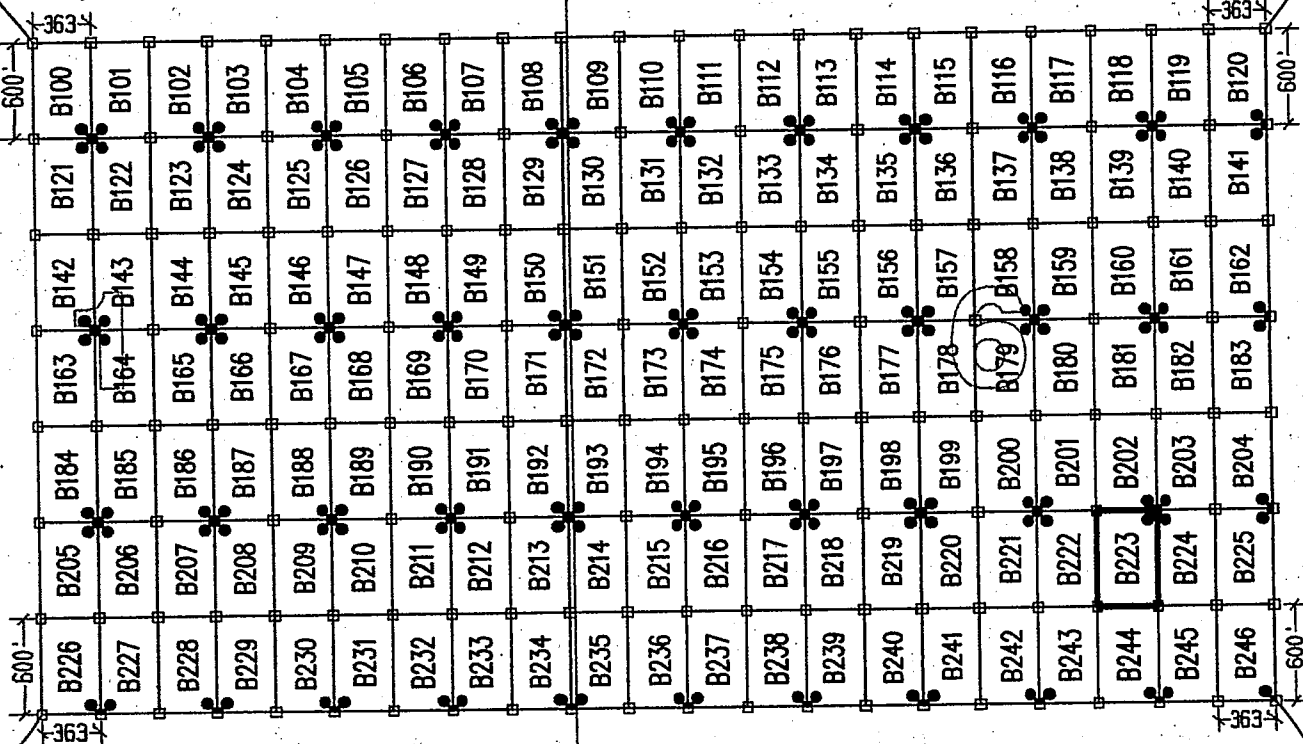


ALL CLAIMS ARE 600' IN LENGTH & 363' IN WIDTH
SITUATED IN SECTION 1 T12S-R6W, SECTION 6 T12S-R5W
PIMA COUNTY, ARIZONA

NW CORNER OF
SECTION 6 T12S-R5W
FOUND GLO BRASS
CAPPED IRON POST
0'S, 0'E

N.W. COR "B100"
760'S, 3300'W

N.E. COR "B120"
760'S, 4323'E



1 MILE (APPROX)

S.W. COR "B226"
4960'S, 3300'W

S.E. COR "B246"
4960'S, 4323'E

LEGEND

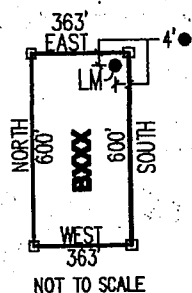
- INDICATES CORNER OF MILL SITE CLAIM. SET 2"X2"X5' WOODEN POST (TYPICAL)
- INDICATES LOCATION MONUMENT SET 4' X 4' FROM CORNER OF MILL SITE CLAIM

LOCATORS:

FREEMPORT-MCMORAN CORP.
333 N. CENTRAL AVE.
PHOENIX, AZ 85004

FREEMPORT-MCMORAN
COPPER & GOLD

TYPICAL CLAIM DETAIL



PHOENIX, AZ

RECEIVED
AZ STATE OFFICE
JUL - 8 - 10
11 A

LOCATED DURING THE MONTH
OF MAY, 2013

CLAIM STAKING PERFORMED BY:

GEOMETRIX LLC
LAND SURVEYING SERVICES
(228) 567-1900


AS AGENTS FOR FREEMPORT-MCMORAN CORP.

AMC 1123953

Return to:
Freeport-McMoRan Corp.
333 N Central Ave
Phoenix, AZ 85004

**LOCATION NOTICE FOR MILL SITE CLAIM
STATE OF ARIZONA, COUNTY OF PIMA**

NOTICE IS HEREBY GIVEN that the **B224** mill site claim has been located by:
Freeport-McMoRan Corp.,
whose current mailing address is: 333 N Central Ave
Phoenix, AZ 85004.



This mill site claim consists of approximately 5 acres.

The general course of this claim is **North to South** and it is situated in the Ajo Mining District, Pima County, Arizona. This claim is **600** feet in length and **363** feet in width. This claim is marked by five monuments, constructed of 2" x 2" wood posts extending 4' above the ground, one at each corner and one at the location monument for the claim.

The location monument on which the notice is posted is situated within:

Section 6, Township 12 South, Range 5 West, Gila and Salt River Meridian, Pima County, Arizona and this claim encompasses portions of the following quarter section(s), section(s), Township(s) and Range(s): **Southeast 1/4, Section 6, T12S-R5W, G&SRM, Pima County, Arizona.**

The location monument is set inside the **Northwest** corner of the claim, approximately 4' **East** of the **West** line of the claim and 4' **South** of the **North** line of the claim.

The locality of this claim with reference to some natural object or permanent monument and additional information (if any) concerning its locality is as follows:

The Northwest corner of this claim is 3597' East and 3760' South of the Northwest corner of Section 6, T12S-R5W.

The undersigned claims the ground as described above and set forth on the attached 1" = 1200' outline map. This claim is not intended to encroach on any private property or land that is not open for location.

Located, dated and posted on the ground this 15th day of May, 2013.

Freeport-McMoRan Corp. (Owner)

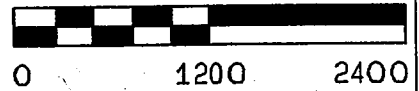
By: 
GEOMETRIX, LLC (Agent)

AMCH 230510

"B224" CLAIM

LOCATION OF THE B100 THROUGH B246 MILL SITE CLAIMS

SCALE 1" = 1200'

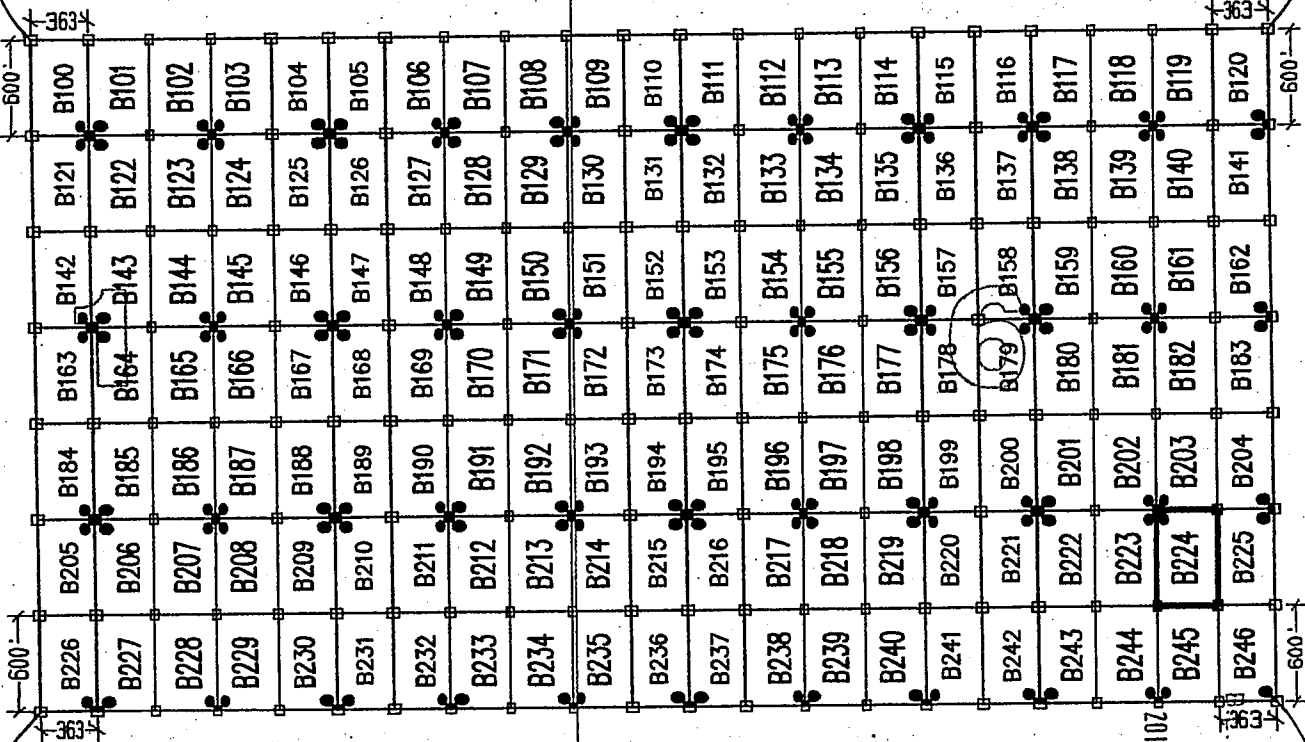


ALL CLAIMS ARE 600' IN LENGTH & 363' IN WIDTH
SITUATED IN SECTION 1 T12S-R6W, SECTION 6 T12S-R5W
PIMA COUNTY, ARIZONA

NW CORNER OF
SECTION 6 T12S-R5W
FOUND GLO BRASS
CAPPED IRON POST
0'S, 0'E

N.W. COR "B100"
760'S, 3300'W

N.E. COR "B120"
760'S, 4323'E



1 MILE (APPROX)

S.W. COR "B226"
4960'S, 3300'W

PHOENIX, AZ
RECEIVED
MAY 8 2013
STATE OFFICE

LEGEND

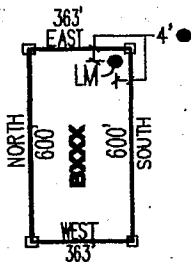
- INDICATES CORNER OF MILL SITE CLAIM. SET 2" X 2" X 5' WOODEN POST (TYPICAL)
- INDICATES LOCATION MONUMENT SET 4' X 4' FROM CORNER OF MILL SITE CLAIM

LOCATORS:

FREEPORT-MCMORAN CORP.
333 N. CENTRAL AVE.
PHOENIX, AZ 85004

FM FREEPORT-MCMORAN
COPPER & GOLD

TYPICAL CLAIM DETAIL



NOT TO SCALE



LOCATED DURING THE MONTH
OF MAY, 2013

CLAIM STAKING PERFORMED BY:


GEOMETRIX LLC
LAND SURVEYING SERVICES
(228) 687-1900

AS AGENTS FOR FREEPORT-MCMORAN CORP.

Return to:
Freeport-McMoRan Corp.
333 N Central Ave
Phoenix, AZ 85004

**LOCATION NOTICE FOR MILL SITE CLAIM
STATE OF ARIZONA, COUNTY OF PIMA**

NOTICE IS HEREBY GIVEN that the **B225** mill site claim has been located by:
Freeport-McMoRan Corp.,
whose current mailing address is: 333 N Central Ave
Phoenix, AZ 85004.



This mill site claim consists of approximately 5 acres.

The general course of this claim is **North to South** and it is situated in the Ajo Mining District, Pima County, Arizona. This claim is **600** feet in length and **363** feet in width. This claim is marked by five monuments, constructed of 2" x 2" wood posts extending 4' above the ground, one at each corner and one at the location monument for the claim.

The location monument on which the notice is posted is situated within:

Section 6, Township 12 South, Range 5 West, Gila and Salt River Meridian, Pima County, Arizona and this claim encompasses portions of the following quarter section(s), section(s), Township(s) and Range(s): **Southeast ¼, Section 6, T12S-R5W, G&SRM, Pima County, Arizona.**

The location monument is set inside the **Northeast** corner of the claim, approximately 4' **West** of the **East** line of the claim and 4' **South** of the **North** line of the claim.

The locality of this claim with reference to some natural object or permanent monument and additional information (if any) concerning its locality is as follows:

The Northwest corner of this claim is 3960' East and 3760' South of the Northwest corner of Section 6, T12S-R5W.

The undersigned claims the ground as described above and set forth on the attached 1" = 1200' outline map. This claim is not intended to encroach on any private property or land that is not open for location.

Located, dated and posted on the ground this 15th day of May, 2013.

Freeport-McMoRan Corp. (Owner)

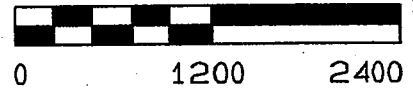
By: 
GEOMETRIX, LLC (Agent)

AMC 1123955

"B225" CLAIM

LOCATION OF THE B100 THROUGH B246 MILL SITE CLAIMS

SCALE 1"=1200'

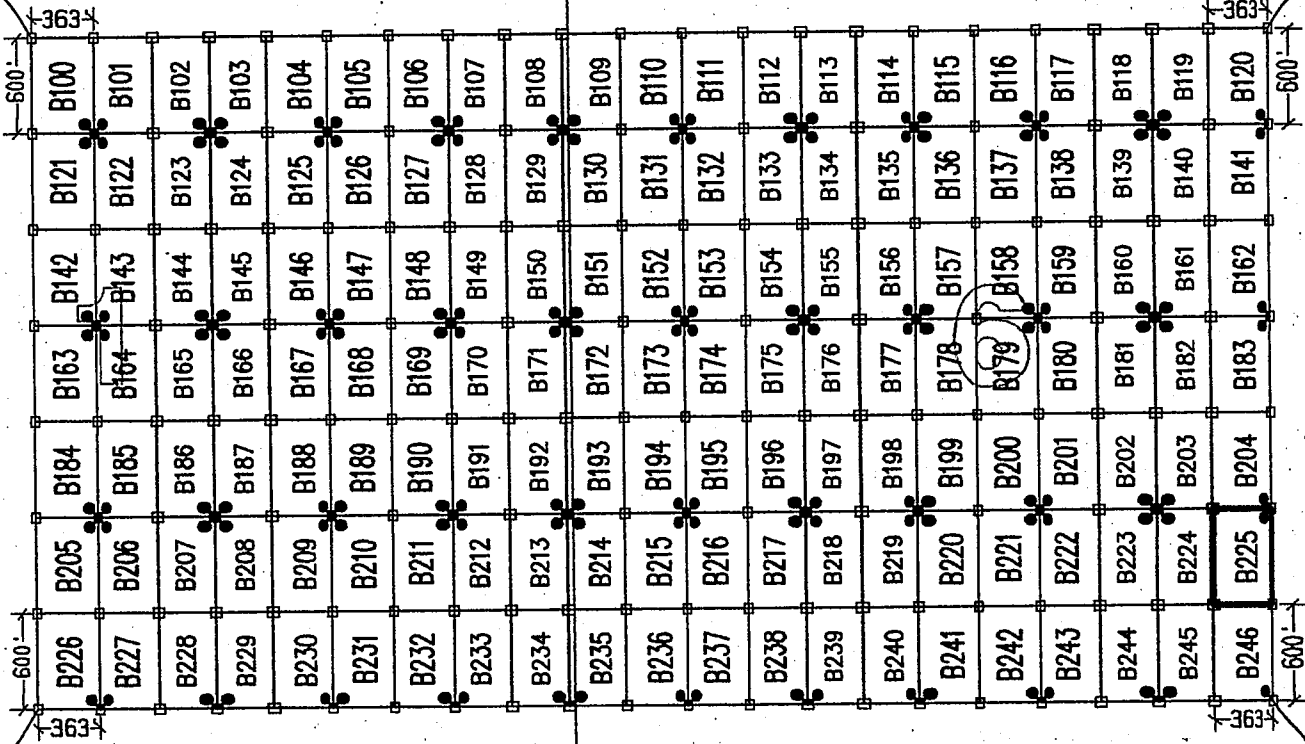


ALL CLAIMS ARE 600' IN LENGTH & 363' IN WIDTH
SITUATED IN SECTION 1 T12S-R6W, SECTION 6 T12S-R5W
PIMA COUNTY, ARIZONA

NW CORNER OF
SECTION 6 T12S-R5W
FOUND GLO BRASS
CAPPED IRON POST
0'S, 0'E

N.W. COR "B100"
760'S, 3300'W

N.E. COR "B120"
760'S, 4323'E



1 MILE (APPROX)

S.W. COR "B226"
4960'S, 3300'W

S.E. COR "B246"
4960'S, 4323'E

LEGEND


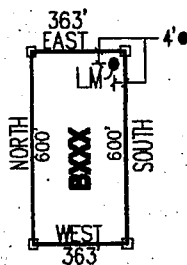
- INDICATES CORNER OF MILL SITE CLAIM. SET 2"x2"x5' WOODEN POST (TYPICAL)
- INDICATES LOCATION MONUMENT SET 4' X 4' FROM CORNER OF MILL SITE CLAIM

LOCATORS:

FREEPORT-MCMORAN CORP.
333 N. CENTRAL AVE.
PHOENIX, AZ 85004



TYPICAL CLAIM DETAIL



PHOENIX, AZ

JUL 8 11:19 AM '13

RECEIVED
AZ STATE OFFICE

ANCHOR 73955

LOCATED DURING THE MONTH
OF MAY, 2013

CLAIM STAKING PERFORMED BY:

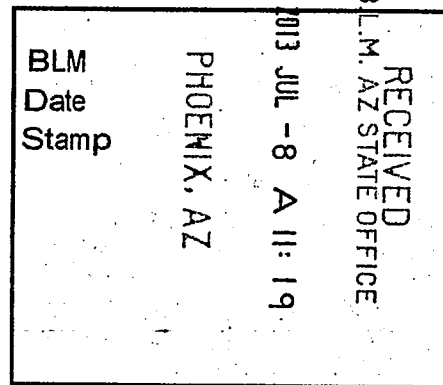


AS AGENTS FOR FREEPORT-MCMORAN CORP.

Return to:
Freeport-McMoRan Corp.
333 N Central Ave
Phoenix, AZ 85004

**LOCATION NOTICE FOR MILL SITE CLAIM
STATE OF ARIZONA, COUNTY OF PIMA**

NOTICE IS HEREBY GIVEN that the **B226** mill site claim has been located by:
Freeport-McMoRan Corp.,
whose current mailing address is: 333 N Central Ave
Phoenix, AZ 85004.



This mill site claim consists of approximately 5 acres.

The general course of this claim is **North to South** and it is situated in the Ajo Mining District, Pima County, Arizona. This claim is **600** feet in length and **363** feet in width. This claim is marked by five monuments, constructed of 2" x 2" wood posts extending 4' above the ground, one at each corner and one at the location monument for the claim.

The location monument on which the notice is posted is situated within:

Section 1, Township 12 South, Range 6 West, Gila and Salt River Meridian, Pima County, Arizona and this claim encompasses portions of the following quarter section(s), section(s), Township(s) and Range(s): **Southwest ¼, Section 1, T12S-R6W, G&SRM, Pima County, Arizona.**

The location monument is set inside the **Southeast** corner of the claim, approximately 4' **West** of the **East** line of the claim and 4' **North** of the **South** line of the claim.

The locality of this claim with reference to some natural object or permanent monument and additional information (if any) concerning its locality is as follows:

The Northwest corner of this claim is 3300' West and 4360' South of the Northwest corner of Section 6, T12S-R5W.

The undersigned claims the ground as described above and set forth on the attached 1" = 1200' outline map. This claim is not intended to encroach on any private property or land that is not open for location.

Located, dated and posted on the ground this 15th day of May, 2013.

Freeport-McMoRan Corp. (Owner)

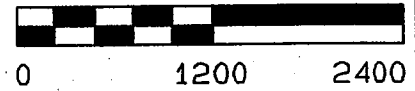
By: 
GEOMETRIX, LLC (Agent)

... A1004237956

"B226" CLAIM

LOCATION OF THE B100 THROUGH B246 MILL SITE CLAIMS

SCALE 1"=1200'

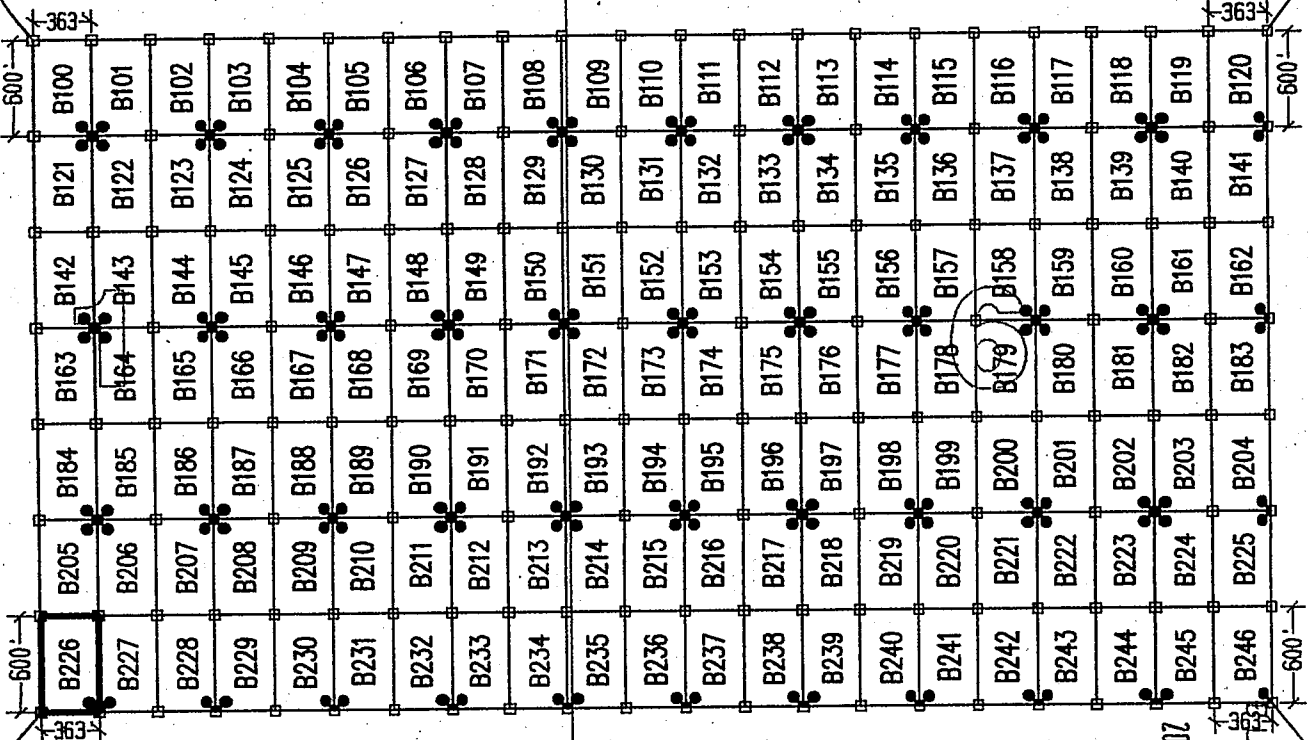


ALL CLAIMS ARE 600' IN LENGTH & 363' IN WIDTH
SITUATED IN SECTION 1 T12S-R6W, SECTION 6 T12S-R5W
PIMA COUNTY, ARIZONA

NW CORNER OF
SECTION 6 T12S-R5W
FOUND GLO BRASS
CAPPED IRON POST
0'S, 0'E

N.W. COR "B100"
760'S, 3300'W

N.E. COR "B120"
760'S, 4323'E



S.W. COR "B226"
4960'S, 3300'W

PHOENIX, AZ
MAY 8 - 19 2013
RECEIVED
STATE OFFICE

LEGEND


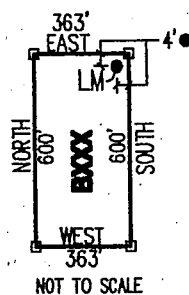
- INDICATES CORNER OF MILL SITE CLAIM. SET 2"X2"X5' WOODEN POST (TYPICAL)
- INDICATES LOCATION MONUMENT SET 4' X 4' FROM CORNER OF MILL SITE CLAIM

LOCATORS:

FREEPORT-MCMORAN CORP.
333 N. CENTRAL AVE.
PHOENIX, AZ 85004

FREEPORT-MCMORAN
COPPER & GOLD

TYPICAL CLAIM DETAIL



LOCATED DURING THE MONTH
OF MAY, 2013

CLAIM STAKING PERFORMED BY:

GEOMETRIX LLC
LAND SURVEYING SERVICES
(228) 557-1900

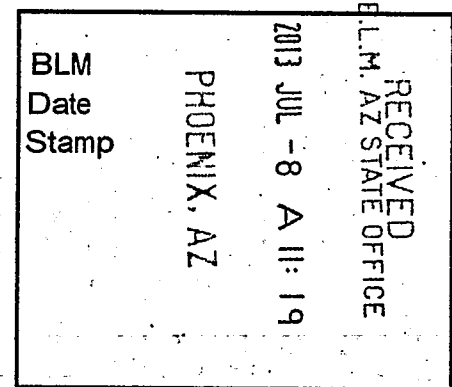
AS AGENTS FOR FREEPORT-MCMORAN CORP.

APR 23 2013

Return to:
Freeport-McMoRan Corp.
333 N Central Ave
Phoenix, AZ 85004

**LOCATION NOTICE FOR MILL SITE CLAIM
STATE OF ARIZONA, COUNTY OF PIMA**

NOTICE IS HEREBY GIVEN that the **B227** mill site claim has been located by:
Freeport-McMoRan Corp.,
whose current mailing address is: 333 N Central Ave
Phoenix, AZ 85004.



This mill site claim consists of approximately 5 acres. The general course of this claim is **North to South** and it is situated in the Ajo Mining District, Pima County, Arizona. This claim is **600** feet in length and **363** feet in width. This claim is marked by five monuments, constructed of 2" x 2" wood posts extending 4' above the ground, one at each corner and one at the location monument for the claim.

The location monument on which the notice is posted is situated within: **Section 1, Township 12 South, Range 6 West**, Gila and Salt River Meridian, Pima County, Arizona and this claim encompasses portions of the following quarter section(s), section(s), Township(s) and Range(s): **Southwest ¼ & Southeast ¼, Section 1, T12S-R6W, G&SRM, Pima County, Arizona.**

The location monument is set inside the **Southwest** corner of the claim, approximately 4' **East** of the **West** line of the claim and 4' **North** of the **South** line of the claim.

The locality of this claim with reference to some natural object or permanent monument and additional information (if any) concerning its locality is as follows:

The Northwest corner of this claim is 2937' West and 4360' South of the Northwest corner of Section 6, T12S-R5W.

The undersigned claims the ground as described above and set forth on the attached 1" = 1200' outline map. This claim is not intended to encroach on any private property or land that is not open for location.

Located, dated and posted on the ground this 15th day of May, 2013.

Freeport-McMoRan Corp. (Owner)

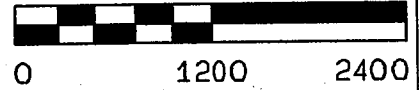
By: 
GEOMETRIX, LLC (Agent)

AMC 423951

"B227" CLAIM

LOCATION OF THE B100 THROUGH B246 MILL SITE CLAIMS

SCALE 1" = 1200'

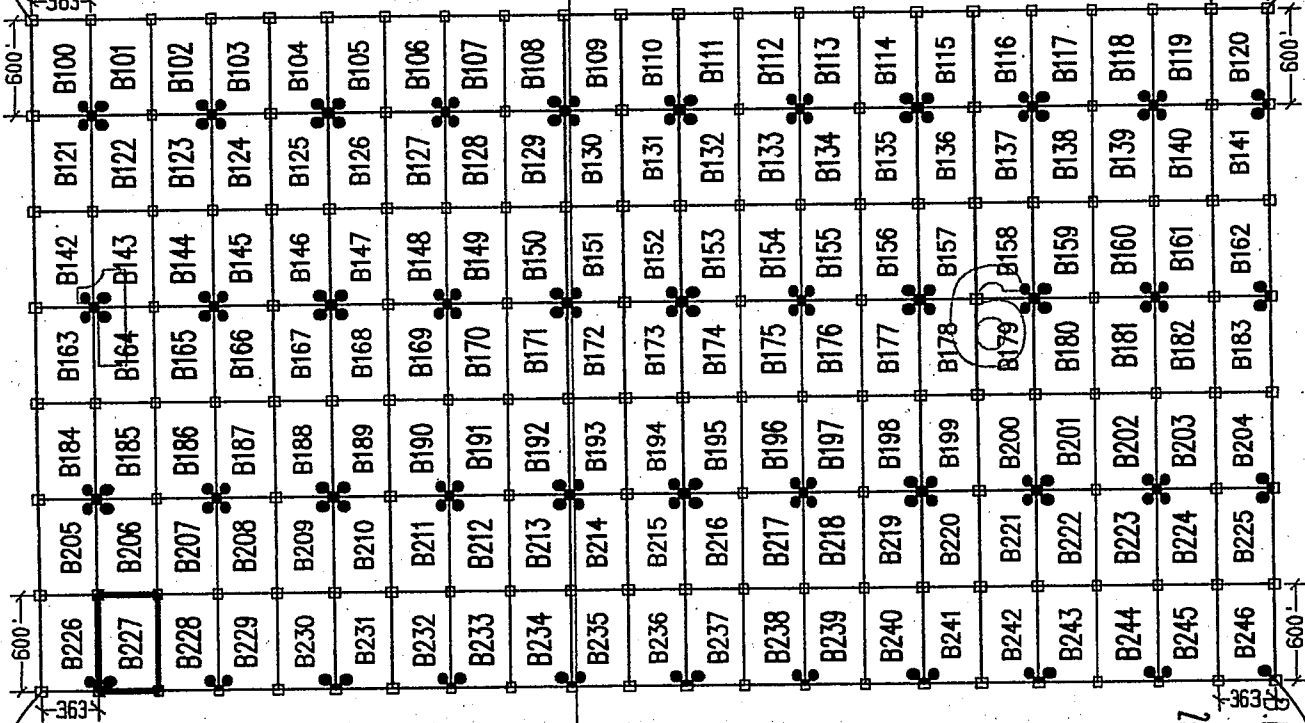


ALL CLAIMS ARE 600' IN LENGTH & 363' IN WIDTH
SITUATED IN SECTION 1 T12S-R6W, SECTION 6 T12S-R5W
PIMA COUNTY, ARIZONA

NW CORNER OF
SECTION 6 T12S-R5W
FOUND GLO BRASS
CAPPED IRON POST
0'S, 0'E

N.W. COR "B100"
760'S, 3300'W

N.E. COR "B120"
760'S, 4323'E



1 MILE
(APPROX)

S.W. COR "B226"
4960'S, 3300'W

LEGEND

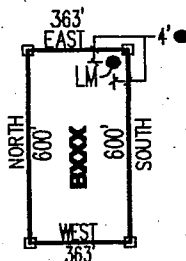
- INDICATES CORNER OF MILL SITE CLAIM. SET 2" X 2" X 5' WOODEN POST (TYPICAL)
- INDICATES LOCATION MONUMENT SET 4' X 4' FROM CORNER OF MILL SITE CLAIM

LOCATORS:


FREEPORT-MCMORAN CORP.
333 N. CENTRAL AVE.
PHOENIX, AZ 85004

FM FREEPORT-MCMORAN
COPPER & GOLD

TYPICAL CLAIM DETAIL



NOT TO SCALE



RECEIVED
ARIZONA STATE OFFICE
MAY 11 2013
PHOENIX, AZ

LOCATED DURING THE MONTH
OF MAY, 2013

CLAIM STAKING PERFORMED BY:

GEOMETRIX LLC
LAND SURVEYING SERVICES
(228) 567-1900


AS AGENTS FOR FREEPORT-MCMORAN CORP.

AM 011022047

Return to:
Freeport-McMoRan Corp.
333 N Central Ave
Phoenix, AZ 85004

**LOCATION NOTICE FOR MILL SITE CLAIM
STATE OF ARIZONA, COUNTY OF PIMA**

NOTICE IS HEREBY GIVEN that the **B228** mill site claim has been located by:
Freeport-McMoRan Corp.,
whose current mailing address is: 333 N Central Ave
Phoenix, AZ 85004.



This mill site claim consists of approximately 5 acres.

The general course of this claim is **North to South** and it is situated in the Ajo Mining District, Pima County, Arizona. This claim is **600** feet in length and **363** feet in width. This claim is marked by five monuments, constructed of 2" x 2" wood posts extending 4' above the ground, one at each corner and one at the location monument for the claim.

The location monument on which the notice is posted is situated within:

Section 1, Township 12 South, Range 6 West, Gila and Salt River Meridian, Pima County, Arizona and this claim encompasses portions of the following quarter section(s), section(s), Township(s) and Range(s): **Southeast ¼, Section 1, T12S-R6W, G&SRM, Pima County, Arizona.**

The location monument is set inside the **Southeast** corner of the claim, approximately 4' **West** of the **East** line of the claim and 4' **North** of the **South** line of the claim.

The locality of this claim with reference to some natural object or permanent monument and additional information (if any) concerning its locality is as follows:

The Northwest corner of this claim is 2574' West and 4360' South of the Northwest corner of Section 6, T12S-R5W.

The undersigned claims the ground as described above and set forth on the attached 1" = 1200' outline map. This claim is not intended to encroach on any private property or land that is not open for location.

Located, dated and posted on the ground this 15th day of May, 2013.

Freeport-McMoRan Corp. (Owner)

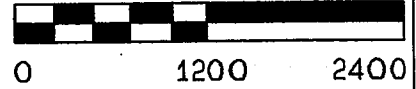
By: 
GEOMETRIX, LLC (Agent)

AMCU 23959

"B228" CLAIM

LOCATION OF THE B100 THROUGH B246 MILL SITE CLAIMS

SCALE 1" = 1200'

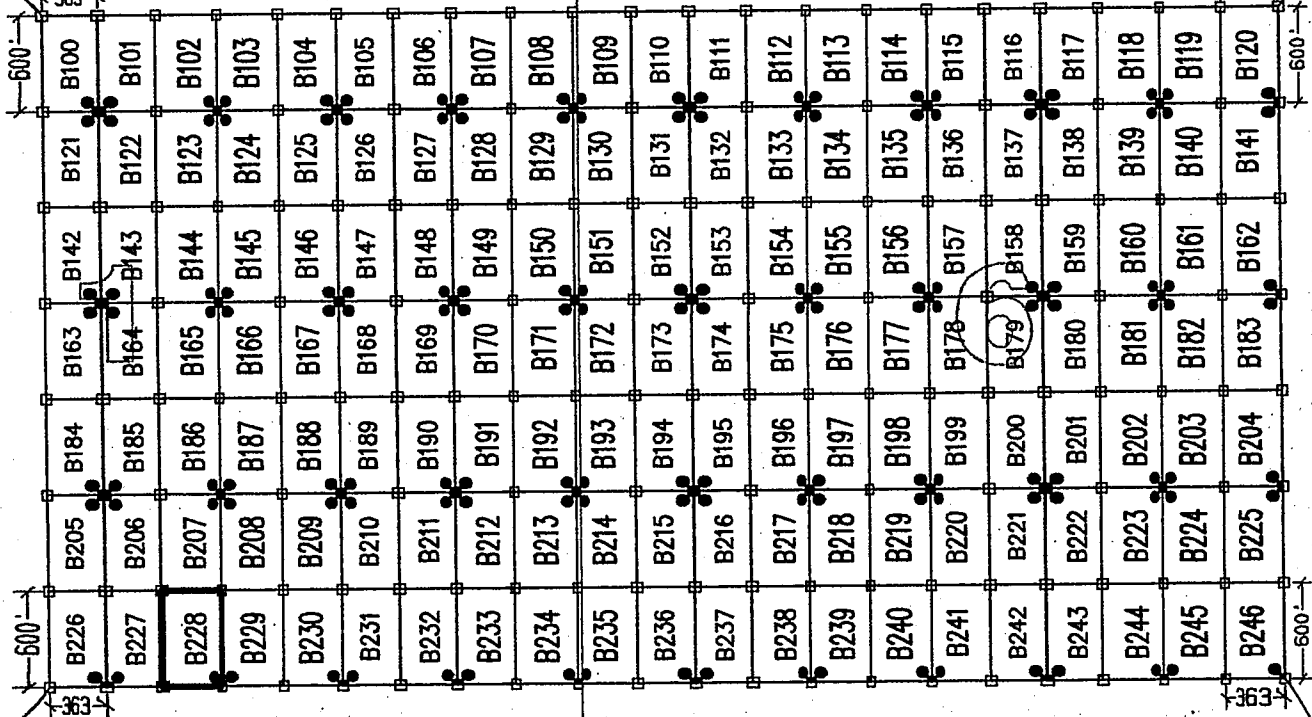


ALL CLAIMS ARE 600' IN LENGTH & 363' IN WIDTH
SITUATED IN SECTION 1 T12S-R6W, SECTION 6 T12S-R5W
PIMA COUNTY, ARIZONA

NW CORNER OF
SECTION 6 T12S-R5W
FOUND GLO BRASS
CAPPED IRON POST
0'S, 0'E

N.W. COR "B100"
760'S, 3300'W

N.E. COR "B120"
760'S, 4323'E



1 MILE (APPROX)

S.W. COR "B226"
4960'S, 3300'W

S.E. COR "B246"
4960'S, 4323'E

LEGEND

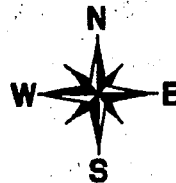
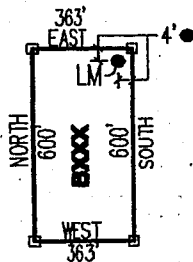
- INDICATES CORNER OF MILL SITE CLAIM. SET 2" X 2" X 5' WOODEN POST (TYPICAL)
- INDICATES LOCATION MONUMENT SET 4' X 4' FROM CORNER OF MILL SITE CLAIM

LOCATORS:

FREEPORT-MCMORAN CORP.
333 N. CENTRAL AVE.
PHOENIX, AZ 85004

FM FREEPORT-McMORAN
COPPER & GOLD

TYPICAL CLAIM DETAIL



PHOENIX, AZ

RECEIVED
AZ STATE OFFICE
JUL - 8 11:19

LOCATED DURING THE MONTH
OF MAY, 2013

CLAIM STAKING PERFORMED BY:

GEOMETRIX LLC
LAND SURVEYING SERVICES
(228) 687-1900

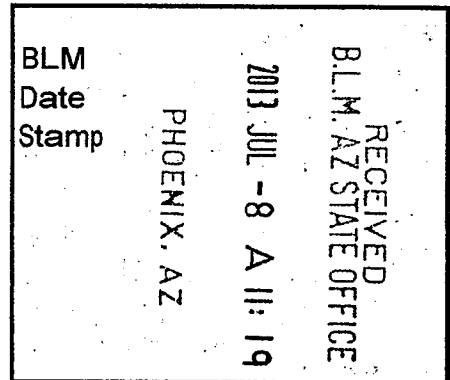
AS AGENTS FOR FREEPORT-MCMORAN CORP.

ANCL 23958

Return to:
Freeport-McMoRan Corp.
333 N Central Ave
Phoenix, AZ 85004

**LOCATION NOTICE FOR MILL SITE CLAIM
STATE OF ARIZONA, COUNTY OF PIMA**

NOTICE IS HEREBY GIVEN that the **B229** mill site claim has been located by:
Freeport-McMoRan Corp.,
whose current mailing address is: 333 N Central Ave
Phoenix, AZ 85004.



This mill site claim consists of approximately 5 acres.

The general course of this claim is **North to South** and it is situated in the Ajo Mining District, Pima County, Arizona. This claim is **600** feet in length and **363** feet in width. This claim is marked by five monuments, constructed of 2" x 2" wood posts extending 4' above the ground, one at each corner and one at the location monument for the claim.

The location monument on which the notice is posted is situated within:

Section 1, Township 12 South, Range 6 West, Gila and Salt River Meridian, Pima County, Arizona and this claim encompasses portions of the following quarter section(s), section(s), Township(s) and Range(s): **Southeast 1/4, Section 1, T12S-R6W, G&SRM, Pima County, Arizona.**

The location monument is set inside the **Southwest** corner of the claim, approximately 4' **East** of the **West** line of the claim and 4' **North** of the **South** line of the claim.

The locality of this claim with reference to some natural object or permanent monument and additional information (if any) concerning its locality is as follows:

The Northwest corner of this claim is 2211' West and 4360' South of the Northwest corner of Section 6, T12S-R5W.

The undersigned claims the ground as described above and set forth on the attached 1" = 1200' outline map. This claim is not intended to encroach on any private property or land that is not open for location.

Located, dated and posted on the ground this 15th day of May, 2013.

Freeport-McMoRan Corp. (Owner)

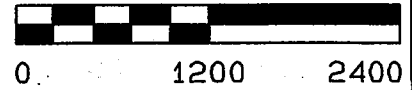
By: 
GEOMETRIX, LLC (Agent)

AHC423959

"B229" CLAIM

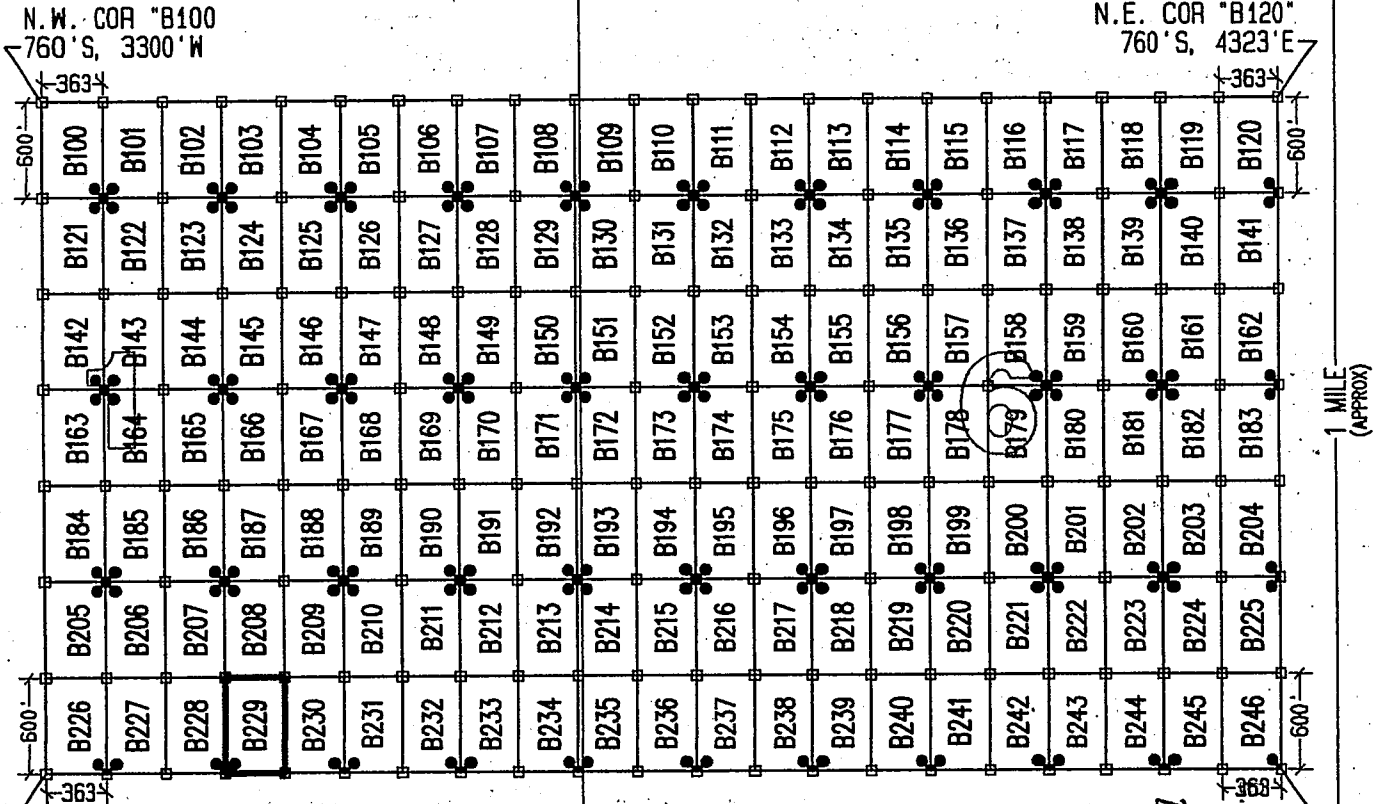
LOCATION OF THE B100 THROUGH B246 MILL SITE CLAIMS

SCALE 1"=1200'



ALL CLAIMS ARE 600' IN LENGTH & 363' IN WIDTH
SITUATED IN SECTION 1 T12S-R6W, SECTION 6 T12S-R5W
PIMA COUNTY, ARIZONA

NW CORNER OF
SECTION 6 T12S-R5W
FOUND GLO BRASS
CAPPED IRON POST
0'S, 0'E



1 MILE (APPROX)

LEGEND

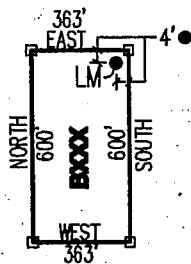
- INDICATES CORNER OF MILL SITE CLAIM. SET 2"x2"x5' WOODEN POST (TYPICAL)
- INDICATES LOCATION MONUMENT SET 4' X 4' FROM CORNER OF MILL SITE CLAIM

LOCATORS:

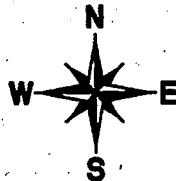
FREEMPORT-MCMORAN CORP.
333 N. CENTRAL AVE.
PHOENIX, AZ 85004

F.M. COPPER & GOLD

TYPICAL CLAIM DETAIL



NOT TO SCALE



RECEIVED
 PHOENIX, AZ
 MAY 8 - 19 2013
 STATE OFFICE

LOCATED DURING THE MONTH
OF MAY, 2013

CLAIM STAKING PERFORMED BY:



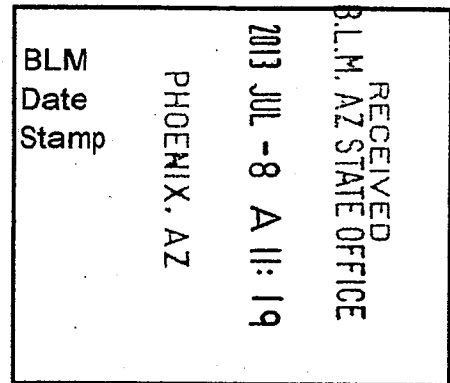
AS AGENTS FOR FREEMPORT-MCMORAN CORP.

AN 0202059

Return to:
Freeport-McMoRan Corp.
333 N Central Ave
Phoenix, AZ 85004

**LOCATION NOTICE FOR MILL SITE CLAIM
STATE OF ARIZONA, COUNTY OF PIMA**

NOTICE IS HEREBY GIVEN that the **B230** mill site claim has been located by:
Freeport-McMoRan Corp.,
whose current mailing address is: 333 N Central Ave
Phoenix, AZ 85004.



This mill site claim consists of approximately 5 acres. The general course of this claim is **North to South** and it is situated in the Ajo Mining District, Pima County, Arizona. This claim is **600** feet in length and **363** feet in width. This claim is marked by five monuments, constructed of 2" x 2" wood posts extending 4' above the ground, one at each corner and one at the location monument for the claim.

The location monument on which the notice is posted is situated within:
Section 1, Township 12 South, Range 6 West, Gila and Salt River Meridian, Pima County, Arizona and this claim encompasses portions of the following quarter section(s), section(s), Township(s) and Range(s): **Southeast 1/4, Section 1, T12S-R6W, G&SRM, Pima County, Arizona.**

The location monument is set inside the **Southeast** corner of the claim, approximately 4' **West** of the **East** line of the claim and 4' **North** of the **South** line of the claim.

The locality of this claim with reference to some natural object or permanent monument and additional information (if any) concerning its locality is as follows:

The Northwest corner of this claim is 1848' West and 4360' South of the Northwest corner of Section 6, T12S-R5W.

The undersigned claims the ground as described above and set forth on the attached 1" = 1200' outline map. This claim is not intended to encroach on any private property or land that is not open for location.

Located, dated and posted on the ground this 15th day of May, 2013.

Freeport-McMoRan Corp. (Owner)

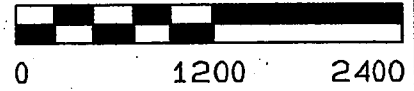
By: 
GEOMETRIX, LLC (Agent)

ANCL 23960

"B230" CLAIM

LOCATION OF THE B100 THROUGH B246 MILL SITE CLAIMS

SCALE 1"=1200'

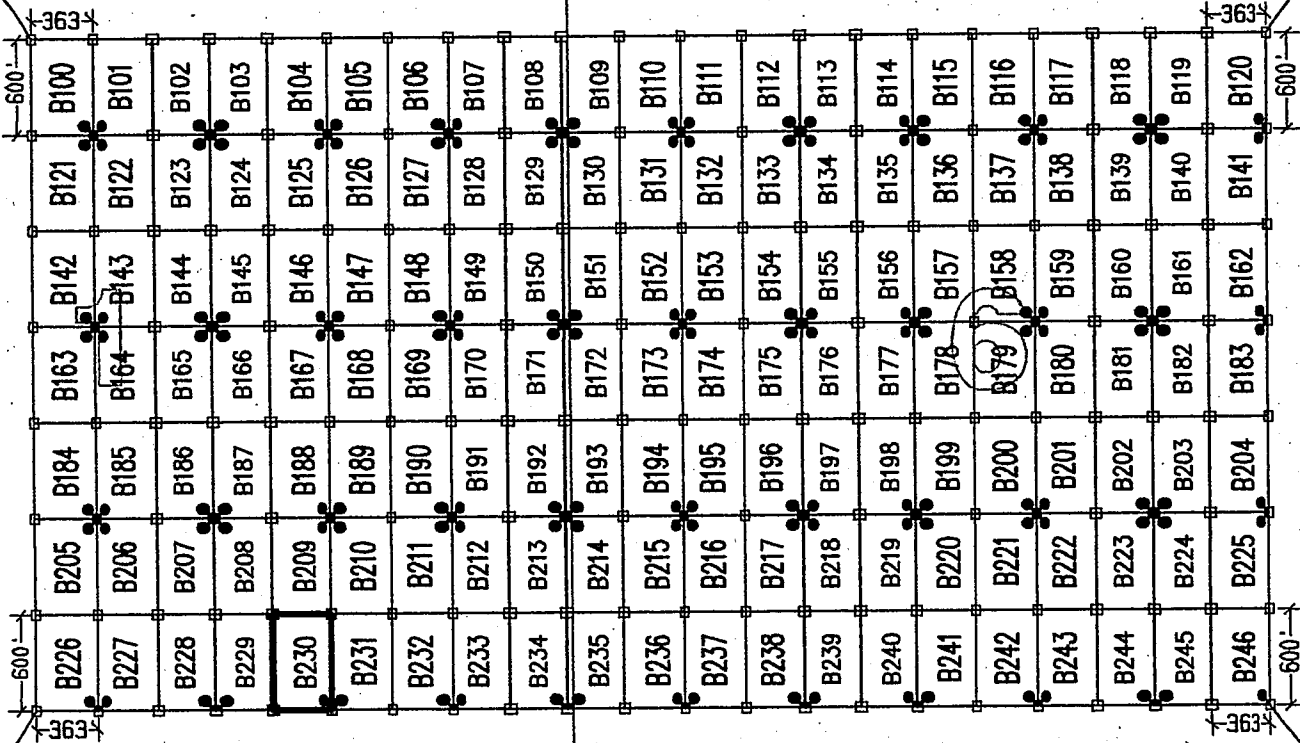


ALL CLAIMS ARE 600' IN LENGTH & 363' IN WIDTH
SITUATED IN SECTION 1 T12S-R6W, SECTION 6 T12S-R5W
PIMA COUNTY, ARIZONA

NW CORNER OF
SECTION 6 T12S-R5W
FOUND GLO BRASS
CAPPED IRON POST
0'S, 0'E

N.W. COR "B100"
760'S, 3300'W

N.E. COR "B120"
760'S, 4323'E



S.W. COR "B226"
4960'S, 3300'W

S.E. COR "B246"
4960'S, 4323'E

LEGEND

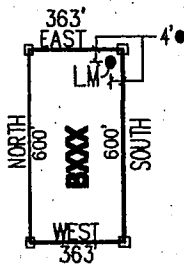
- INDICATES CORNER OF MILL SITE CLAIM. SET 2"x2"x5' WOODEN POST (TYPICAL)
- INDICATES LOCATION MONUMENT SET 4' X 4' FROM CORNER OF MILL SITE CLAIM

LOCATORS:


FREEPORT-MCMORAN CORP.
333 N. CENTRAL AVE.
PHOENIX, AZ 85004

FREEPORT-MCMORAN
COPPER & GOLD

TYPICAL CLAIM DETAIL



NOT TO SCALE



RECEIVED
AZ STATE OFFICE
MAY 23 9 50
PHOENIX, AZ
JUL 8 11 19

LOCATED DURING THE MONTH
OF MAY, 2013

CLAIM STAKING PERFORMED BY:


GEOMETRIX LLC
LAND SURVEYING SERVICES
(228) 587-1900

AS AGENTS FOR FREEPORT-MCMORAN CORP.

Return to:
Freeport-McMoRan Corp.
333 N Central Ave
Phoenix, AZ 85004

**LOCATION NOTICE FOR MILL SITE CLAIM
STATE OF ARIZONA, COUNTY OF PIMA**

NOTICE IS HEREBY GIVEN that the **B231** mill site claim has been located by:
Freeport-McMoRan Corp.,
whose current mailing address is: 333 N Central Ave
Phoenix, AZ 85004.



This mill site claim consists of approximately 5 acres.
The general course of this claim is **North to South** and it is situated in the Ajo Mining District, Pima County, Arizona. This claim is **600** feet in length and **363** feet in width. This claim is marked by five monuments, constructed of 2" x 2" wood posts extending 4' above the ground, one at each corner and one at the location monument for the claim.

The location monument on which the notice is posted is situated within:
Section 1, Township 12 South, Range 6 West, Gila and Salt River Meridian, Pima County, Arizona and this claim encompasses portions of the following quarter section(s), section(s), Township(s) and Range(s): **Southeast 1/4, Section 1, T12S-R6W, G&SRM, Pima County, Arizona.**

The location monument is set inside the **Southwest** corner of the claim, approximately 4' **East** of the **West** line of the claim and 4' **North** of the **South** line of the claim.

The locality of this claim with reference to some natural object or permanent monument and additional information (if any) concerning its locality is as follows:

The Northwest corner of this claim is 1485' West and 4360' South of the Northwest corner of Section 6, T12S-R5W.

The undersigned claims the ground as described above and set forth on the attached 1" = 1200' outline map. This claim is not intended to encroach on any private property or land that is not open for location.

Located, dated and posted on the ground this 15th day of May, 2013.

Freeport-McMoRan Corp. (Owner)

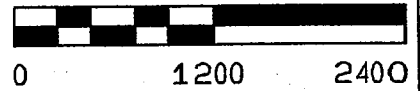
By: 
GEOMETRIX, LLC (Agent)

AMCJ123961

"B231" CLAIM

LOCATION OF THE B100 THROUGH B246 MILL SITE CLAIMS

SCALE 1"=1200'

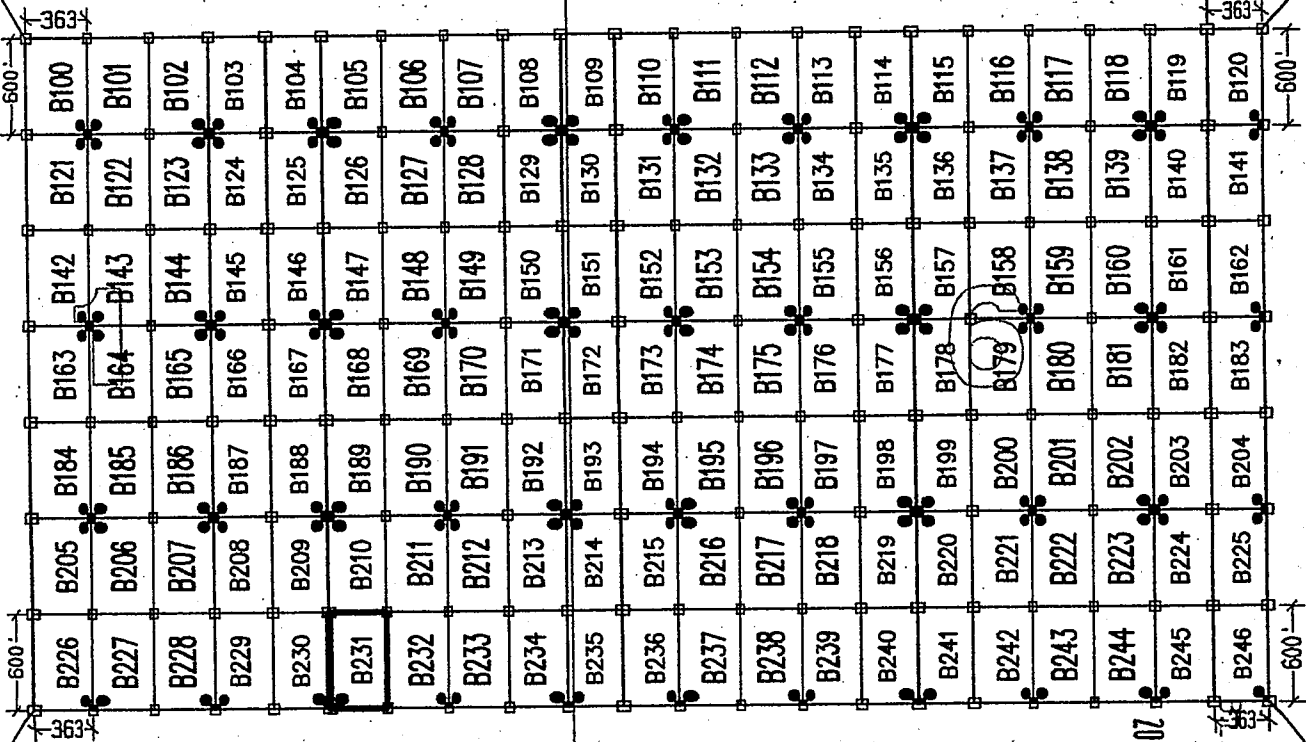


ALL CLAIMS ARE 600' IN LENGTH & 363' IN WIDTH
SITUATED IN SECTION 1 T12S-R6W, SECTION 6 T12S-R5W
PIMA COUNTY, ARIZONA

NW CORNER OF
SECTION 6 T12S-R5W
FOUND GLO BRASS
CAPPED IRON POST
0'S, 0'E

N.W. COR "B100"
760'S, 3300'W

N.E. COR "B120"
760'S, 4323'E



1 MILE (APPROX)

S.W. COR "B226"
4960'S, 3300'W

S.E. COR "B246"
4960'S, 4323'E

LEGEND

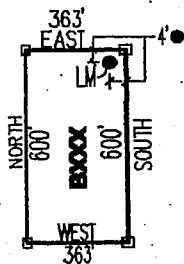
- INDICATES CORNER OF MILL SITE CLAIM. SET 2" X 2" X 5' WOODEN POST (TYPICAL)
- INDICATES LOCATION MONUMENT SET 4' X 4' FROM CORNER OF MILL SITE CLAIM

LOCATORS:

FREEPORT-MCMORAN CORP.
333 N. CENTRAL AVE.
PHOENIX, AZ 85004

FREEPORT-MCMORAN
COPPER & GOLD

TYPICAL CLAIM DETAIL



NOT TO SCALE



PHOENIX, AZ

RECEIVED
STATE OFFICE
MAY 8 2013

LOCATED DURING THE MONTH
OF MAY, 2013

CLAIM STAKING PERFORMED BY:

GEOMETRIX LLC
LAND SURVEYING SERVICES
(602) 657-1000

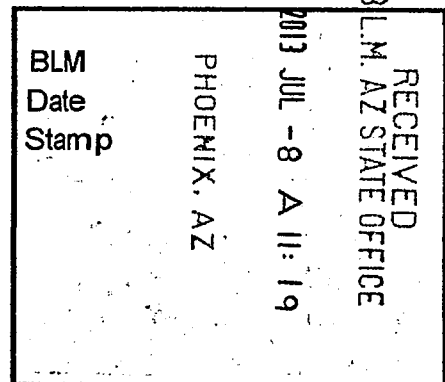
AS AGENTS FOR FREEPORT-MCMORAN CORP.

AMC 123981

Return to:
Freeport-McMoRan Corp.
333 N Central Ave
Phoenix, AZ 85004

**LOCATION NOTICE FOR MILL SITE CLAIM
STATE OF ARIZONA, COUNTY OF PIMA**

NOTICE IS HEREBY GIVEN that the **B232** mill site claim has been located by:
Freeport-McMoRan Corp.,
whose current mailing address is: 333 N Central Ave
Phoenix, AZ 85004.



This mill site claim consists of approximately 5 acres. The general course of this claim is **North to South** and it is situated in the Ajo Mining District, Pima County, Arizona. This claim is **600** feet in length and **363** feet in width. This claim is marked by five monuments, constructed of 2" x 2" wood posts extending 4' above the ground, one at each corner and one at the location monument for the claim.

The location monument on which the notice is posted is situated within:
Section 1, Township 12 South, Range 6 West, Gila and Salt River Meridian, Pima County, Arizona and this claim encompasses portions of the following quarter section(s), section(s), Township(s) and Range(s): **Southeast 1/4, Section 1, T12S-R6W, G&SRM, Pima County, Arizona.**

The location monument is set inside the **Southeast** corner of the claim, approximately 4' **West** of the **East** line of the claim and 4' **North** of the **South** line of the claim.

The locality of this claim with reference to some natural object or permanent monument and additional information (if any) concerning its locality is as follows:

The Northwest corner of this claim is 1122' West and 4360' South of the Northwest corner of Section 6, T12S-R5W.

The undersigned claims the ground as described above and set forth on the attached 1" = 1200' outline map. This claim is not intended to encroach on any private property or land that is not open for location.

Located, dated and posted on the ground this 15th day of May, 2013.

Freeport-McMoRan Corp. (Owner)

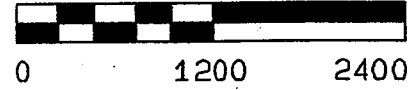
By: 
GEOMETRIX, LLC (Agent)

AMC 423952

"B232" CLAIM

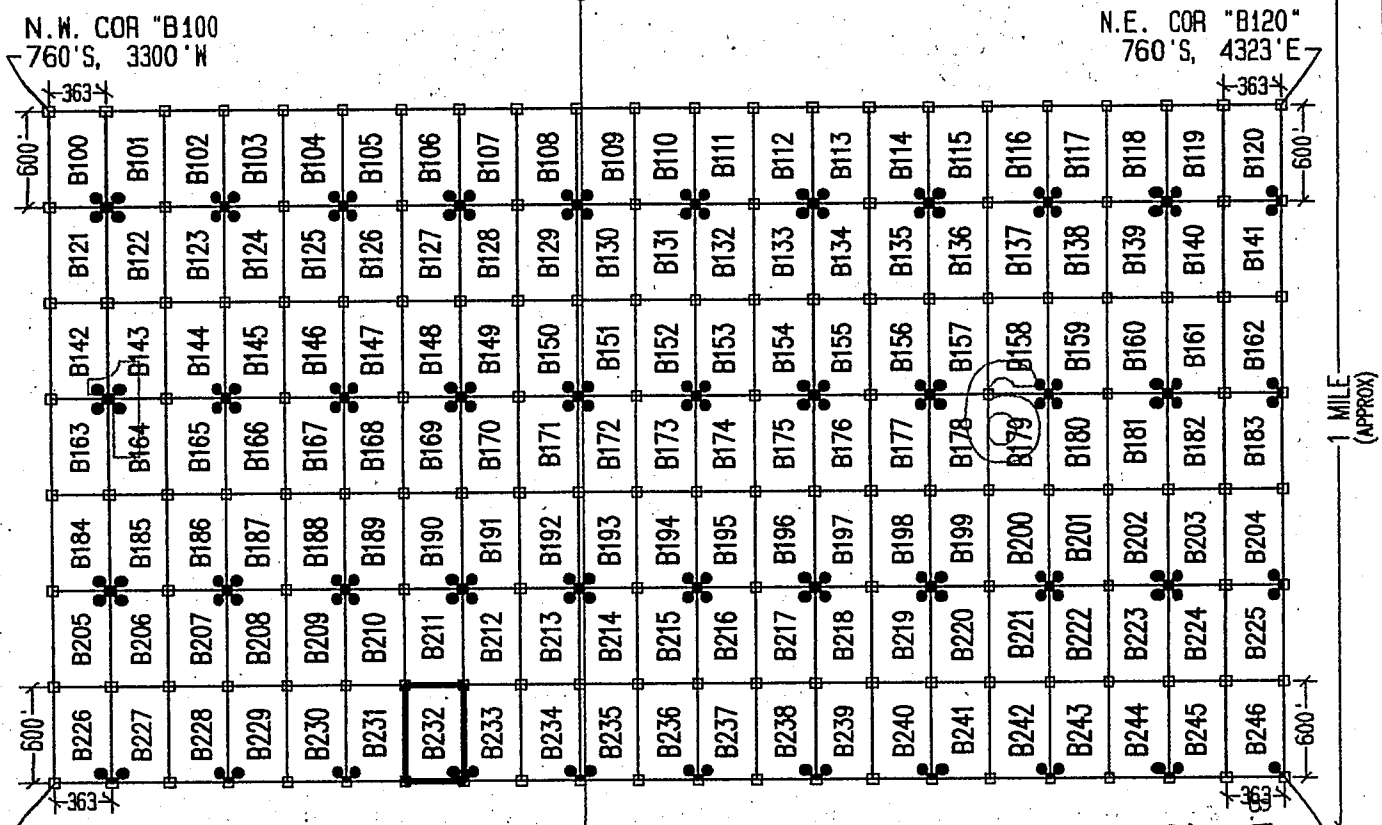
LOCATION OF THE B100 THROUGH B246 MILL SITE CLAIMS

SCALE 1" = 1200'



ALL CLAIMS ARE 600' IN LENGTH & 363' IN WIDTH
SITUATED IN SECTION 1 T12S-R6W, SECTION 6 T12S-R5W
PIMA COUNTY, ARIZONA

NW CORNER OF SECTION 6 T12S-R5W
FOUND GLO BRASS
CAPPED IRON POST
0'S, 0'E



LEGEND

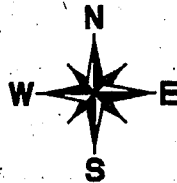
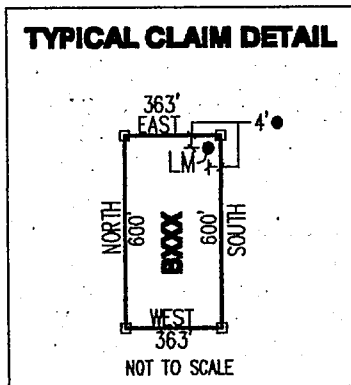
- INDICATES CORNER OF MILL SITE CLAIM. SET 2"x2"x5' WOODEN POST (TYPICAL)
- INDICATES LOCATION MONUMENT SET 4' X 4' FROM CORNER OF MILL SITE CLAIM

LOCATORS:

FREEPORT-MCMORAN CORP.
333 N. CENTRAL AVE.
PHOENIX, AZ 85004

FREEPORT-MCMORAN
COPPER & GOLD

TYPICAL CLAIM DETAIL



RECEIVED
 ARIZONA STATE OFFICE
 PHOENIX, AZ
 JUN 8 - 11 19

LOCATED DURING THE MONTH
OF MAY, 2013

CLAIM STAKING PERFORMED BY:

GEOMETRIX LLC
LAND SURVEYING SERVICES
(228) 587-1900


AS AGENTS FOR FREEPORT-MCMORAN CORP.

A#04-2-3062

Return to:
Freeport-McMoRan Corp.
333 N Central Ave
Phoenix, AZ 85004

**LOCATION NOTICE FOR MILL SITE CLAIM
STATE OF ARIZONA, COUNTY OF PIMA**

NOTICE IS HEREBY GIVEN that the **B233** mill site claim has been located by:
Freeport-McMoRan Corp.,
whose current mailing address is: 333 N Central Ave
Phoenix, AZ 85004.



This mill site claim consists of approximately 5 acres.

The general course of this claim is **North to South** and it is situated in the Ajo Mining District, Pima County, Arizona. This claim is **600** feet in length and **363** feet in width. This claim is marked by five monuments, constructed of 2" x 2" wood posts extending 4' above the ground, one at each corner and one at the location monument for the claim.

The location monument on which the notice is posted is situated within:

Section 1, Township 12 South, Range 6 West, Gila and Salt River Meridian, Pima County, Arizona and this claim encompasses portions of the following quarter section(s), section(s), Township(s) and Range(s): **Southeast ¼, Section 1, T12S-R6W, G&SRM, Pima County, Arizona.**

The location monument is set inside the **Southwest** corner of the claim, approximately 4' **East** of the **West** line of the claim and 4' **North** of the **South** line of the claim.


The locality of this claim with reference to some natural object or permanent monument and additional information (if any) concerning its locality is as follows:

The Northwest corner of this claim is 759' West and 4360' South of the Northwest corner of Section 6, T12S-R5W.

The undersigned claims the ground as described above and set forth on the attached 1" = 1200' outline map. This claim is not intended to encroach on any private property or land that is not open for location.

Located, dated and posted on the ground this 15th day of May, 2013.

Freeport-McMoRan Corp. (Owner)

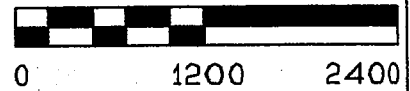
By: 
GEOMETRIX, LLC (Agent)

AMC423963

"B233" CLAIM

LOCATION OF THE B100 THROUGH B246 MILL SITE CLAIMS

SCALE 1"=1200'

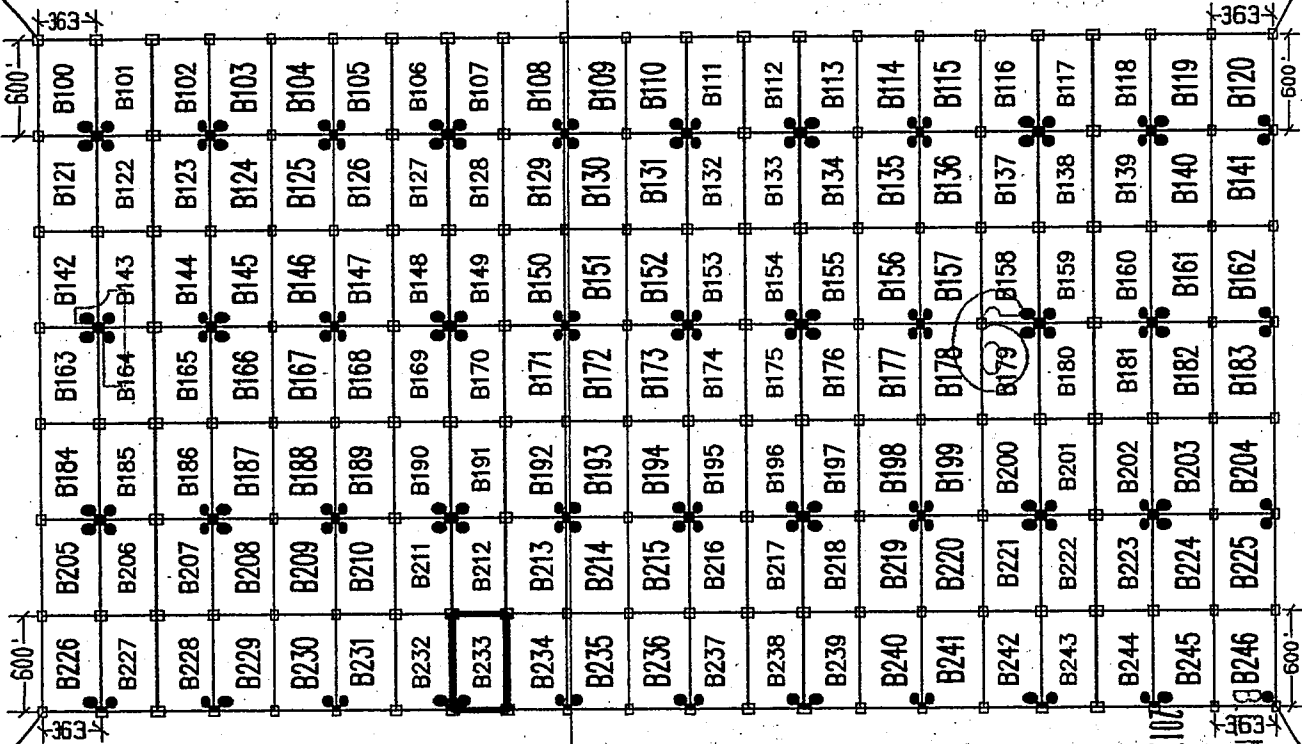


ALL CLAIMS ARE 600' IN LENGTH & 363' IN WIDTH
SITUATED IN SECTION 1 T12S-R6W, SECTION 6 T12S-R5W
PIMA COUNTY, ARIZONA

NW CORNER OF SECTION 6 T12S-R5W
FOUND GLO BRASS
CAPPED IRON POST
0'S, 0'E

N.W. COR "B100"
760' S, 3300' W

N.E. COR "B120"
760' S, 4323' E



S.W. COR "B226"
4960' S, 3300' W

LEGEND

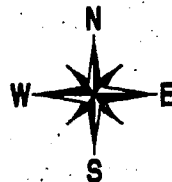
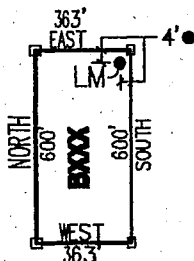
- INDICATES CORNER OF MILL SITE CLAIM.
SET 2"x2"x5' WOODEN POST (TYPICAL)
- INDICATES LOCATION MONUMENT SET 4' X 4' FROM CORNER OF MILL SITE CLAIM

LOCATORS:

FREEPORT-MCMORAN CORP.
333 N. CENTRAL AVE.
PHOENIX, AZ 85004

FREEPORT-MCMORAN COPPER & GOLD

TYPICAL CLAIM DETAIL



PHOENIX, AZ
S.E. COR "B120"
760' S, 4323' E
RECEIVED
STATE OFFICE

LOCATED DURING THE MONTH
OF MAY, 2013

CLAIM STAKING PERFORMED BY:

GEOMETRIX LLC
LAND SURVEYING SERVICES
(602) 587-1600

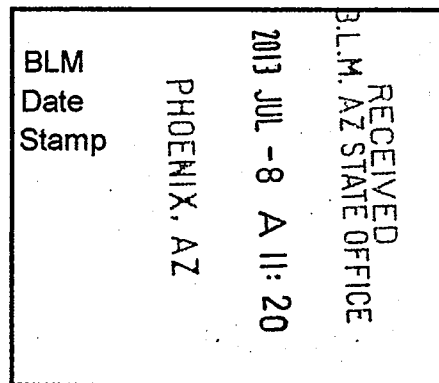
AS AGENTS FOR FREEPORT-MCMORAN CORP.

AHC 473963

Return to:
Freeport-McMoRan Corp.
333 N Central Ave
Phoenix, AZ 85004

**LOCATION NOTICE FOR MILL SITE CLAIM
STATE OF ARIZONA, COUNTY OF PIMA**

NOTICE IS HEREBY GIVEN that the **B234** mill site claim has been located by:
Freeport-McMoRan Corp.,
whose current mailing address is: 333 N Central Ave
Phoenix, AZ 85004.



This mill site claim consists of approximately 5 acres. The general course of this claim is **North to South** and it is situated in the Ajo Mining District, Pima County, Arizona. This claim is **600** feet in length and **363** feet in width. This claim is marked by five monuments, constructed of 2" x 2" wood posts extending 4' above the ground, one at each corner and one at the location monument for the claim.

The location monument on which the notice is posted is situated within:
Section 1, Township 12 South, Range 6 West, Gila and Salt River Meridian, Pima County, Arizona and this claim encompasses portions of the following quarter section(s), section(s), Township(s) and Range(s): **Southeast 1/4, Section 1, T12S-R6W, G&SRM, Pima County, Arizona.**

The location monument is set inside the **Southeast** corner of the claim, approximately 4' **West** of the **East** line of the claim and 4' **North** of the **South** line of the claim.

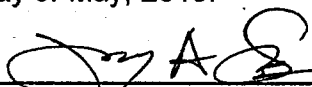
The locality of this claim with reference to some natural object or permanent monument and additional information (if any) concerning its locality is as follows:

The Northwest corner of this claim is 396' West and 4360' South of the Northwest corner of Section 6, T12S-R5W.

The undersigned claims the ground as described above and set forth on the attached 1" = 1200' outline map. This claim is not intended to encroach on any private property or land that is not open for location.

Located, dated and posted on the ground this 15th day of May, 2013.

Freeport-McMoRan Corp. (Owner)

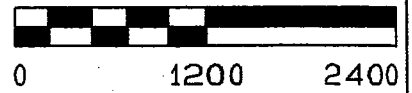
By: 
GEOMETRIX, LLC (Agent)

APC 123964

"B234" CLAIM

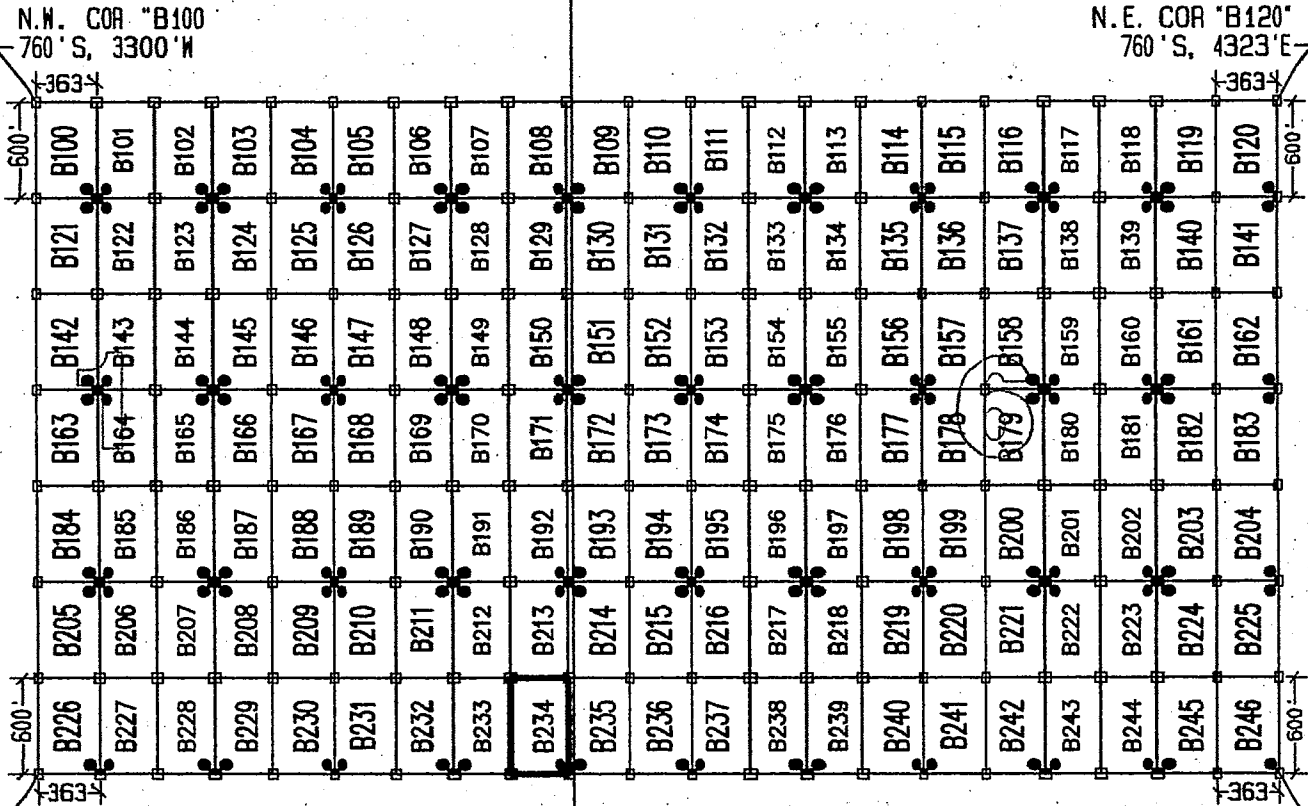
LOCATION OF THE B100 THROUGH B246 MILL SITE CLAIMS

SCALE 1"=1200'



ALL CLAIMS ARE 600' IN LENGTH & 363' IN WIDTH
SITUATED IN SECTION 1 T12S-R6W, SECTION 6 T12S-R5W
PIMA COUNTY, ARIZONA

NW CORNER OF
SECTION 6 T12S-R5W
FOUND GLO BRASS
CAPPED IRON POST
0'S, 0'E



1 MILE (APPROX)

N.W. COR "B100"
760' S, 3300' W

N.E. COR "B120"
760' S, 4323' E

S.W. COR "B226"
4960' S, 3300' W

S.E. COR "B246"
4960' S, 4323' E

LEGEND

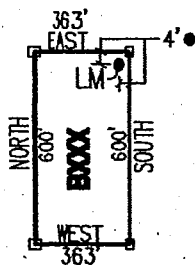
- INDICATES CORNER OF MILL SITE CLAIM. SET 2"x2"x5' WOODEN POST (TYPICAL)
- INDICATES LOCATION MONUMENT SET 4' X 4' FROM CORNER OF MILL SITE CLAIM

LOCATORS:

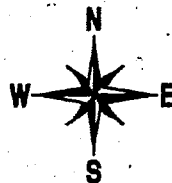
FREEPORT-MCMORAN CORP.
333 N. CENTRAL AVE.
PHOENIX, AZ 85004



TYPICAL CLAIM DETAIL



NOT TO SCALE

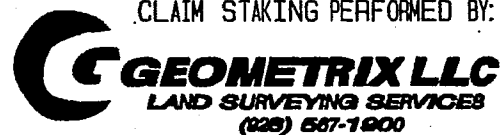


PHOENIX, AZ

JUL - 8 - 11:20

LOCATED DURING THE MONTH OF MAY, 2013

CLAIM STAKING PERFORMED BY:



AS AGENTS FOR FREEPORT-MCMORAN CORP.

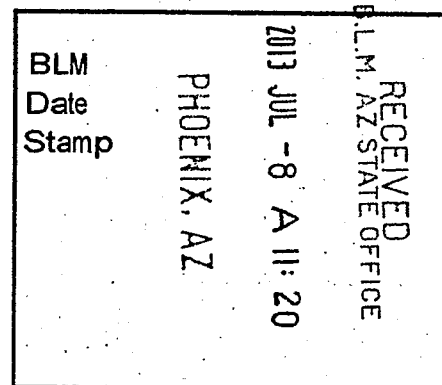
RECEIVED
AZ STATE OFFICE
PHOENIX, AZ

APR 23 2014

Return to:
Freeport-McMoRan Corp.
333 N Central Ave
Phoenix, AZ 85004

**LOCATION NOTICE FOR MILL SITE CLAIM
STATE OF ARIZONA, COUNTY OF PIMA**

NOTICE IS HEREBY GIVEN that the **B235** mill site claim has been located by:
Freeport-McMoRan Corp.,
whose current mailing address is: 333 N Central Ave
Phoenix, AZ 85004.



This mill site claim consists of approximately 5 acres.

The general course of this claim is **North to South** and it is situated in the Ajo Mining District, Pima County, Arizona. This claim is **600** feet in length and **363** feet in width. This claim is marked by five monuments, constructed of 2" x 2" wood posts extending 4' above the ground, one at each corner and one at the location monument for the claim.

The location monument on which the notice is posted is situated within:

Section 1, Township 12 South, Range 6 West, Gila and Salt River Meridian, Pima County, Arizona and this claim encompasses portions of the following quarter section(s), section(s), Township(s) and Range(s): **Southwest ¼, Section 6, T12S-R5W & Southeast ¼, Section 1, T12S-R6W, G&SRM, Pima County, Arizona.**

The location monument is set inside the **Southwest** corner of the claim, approximately 4' **East** of the **West** line of the claim and 4' **North** of the **South** line of the claim.

The locality of this claim with reference to some natural object or permanent monument and additional information (if any) concerning its locality is as follows:

The Northwest corner of this claim is 33' West and 4360' South of the Northwest corner of Section 6, T12S-R5W.

The undersigned claims the ground as described above and set forth on the attached 1" = 1200' outline map. This claim is not intended to encroach on any private property or land that is not open for location.

Located, dated and posted on the ground this 15th day of May, 2013.

Freeport-McMoRan Corp. (Owner)


By: 
GEOMETRIX, LLC (Agent)

AR0023965

"B235" CLAIM

LOCATION OF THE B100 THROUGH B246 MILL SITE CLAIMS

SCALE 1"=1200'




ALL CLAIMS ARE 600' IN LENGTH & 363' IN WIDTH
SITUATED IN SECTION 1 T12S-R6W, SECTION 6 T12S-R5W
PIMA COUNTY, ARIZONA

NW CORNER OF
SECTION 6 T12S-R5W
FOUND GLO BRASS
CAPPED IRON POST
0'S, 0'E

N.W. COR "B100"
760'S, 3300'W

N.E. COR "B120"
760'S, 4323'E



1 MILE (APPROX)

S.W. COR "B226"
4960'S, 3300'W

S.E. COR "B246"
4960'S, 4323'E

LEGEND


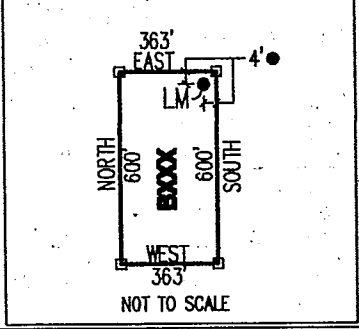
- INDICATES CORNER OF MILL SITE CLAIM.
SET 2"X2"X5' WOODEN POST (TYPICAL)
- INDICATES LOCATION MONUMENT SET 4' X 4' FROM CORNER OF MILL SITE CLAIM

LOCATORS:

FREEPORT-MCMORAN CORP.
333 N. CENTRAL AVE.
PHOENIX, AZ 85004



TYPICAL CLAIM DETAIL



PHOENIX, AZ
JUL - 8 A 11: 20
RECEIVED
AZ STATE OFFICE

LOCATED DURING THE MONTH
OF MAY, 2013

CLAIM STAKING PERFORMED BY:



AS AGENTS FOR FREEPORT-MCMORAN CORP.

AMC423965

Return to:
Freeport-McMoRan Corp.
333 N Central Ave
Phoenix, AZ 85004

**LOCATION NOTICE FOR MILL SITE CLAIM
STATE OF ARIZONA, COUNTY OF PIMA**

NOTICE IS HEREBY GIVEN that the **B236** mill site claim has been located by:
Freeport-McMoRan Corp.,
whose current mailing address is: 333 N Central Ave
Phoenix, AZ 85004.

This mill site claim consists of approximately 5 acres.

The general course of this claim is **North to South** and it is situated in the Ajo Mining District, Pima County, Arizona. This claim is **600** feet in length and **363** feet in width. This claim is marked by five monuments, constructed of 2" x 2" wood posts extending 4' above the ground, one at each corner and one at the location monument for the claim.

The location monument on which the notice is posted is situated within:

Section 6, Township 12 South, Range 5 West, Gila and Salt River Meridian, Pima County, Arizona and this claim encompasses portions of the following quarter section(s), section(s), Township(s) and Range(s): **Southwest ¼, Section 6, T12S-R5W, G&SRM, Pima County, Arizona.**

The location monument is set inside the **Southeast** corner of the claim, approximately 4' **West** of the **East** line of the claim and 4' **North** of the **South** line of the claim.

The locality of this claim with reference to some natural object or permanent monument and additional information (if any) concerning its locality is as follows:

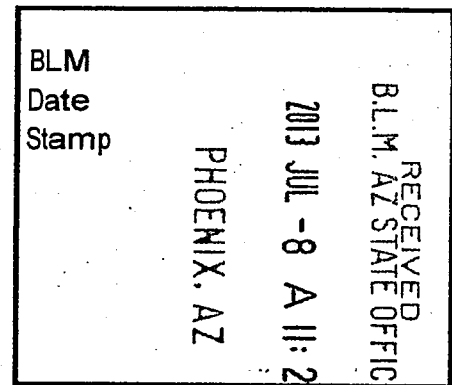
The Northwest corner of this claim is 330' East and 4360' South of the Northwest corner of Section 6, T12S-R5W.

The undersigned claims the ground as described above and set forth on the attached 1" = 1200' outline map. This claim is not intended to encroach on any private property or land that is not open for location.

Located, dated and posted on the ground this 15th day of May, 2013.

Freeport-McMoRan Corp. (Owner)

By: 
GEOMETRIX, LLC (Agent)

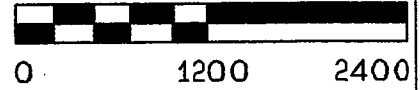


ANNEX 23955

"B236" CLAIM

LOCATION OF THE B100 THROUGH B246 MILL SITE CLAIMS

SCALE 1" = 1200'

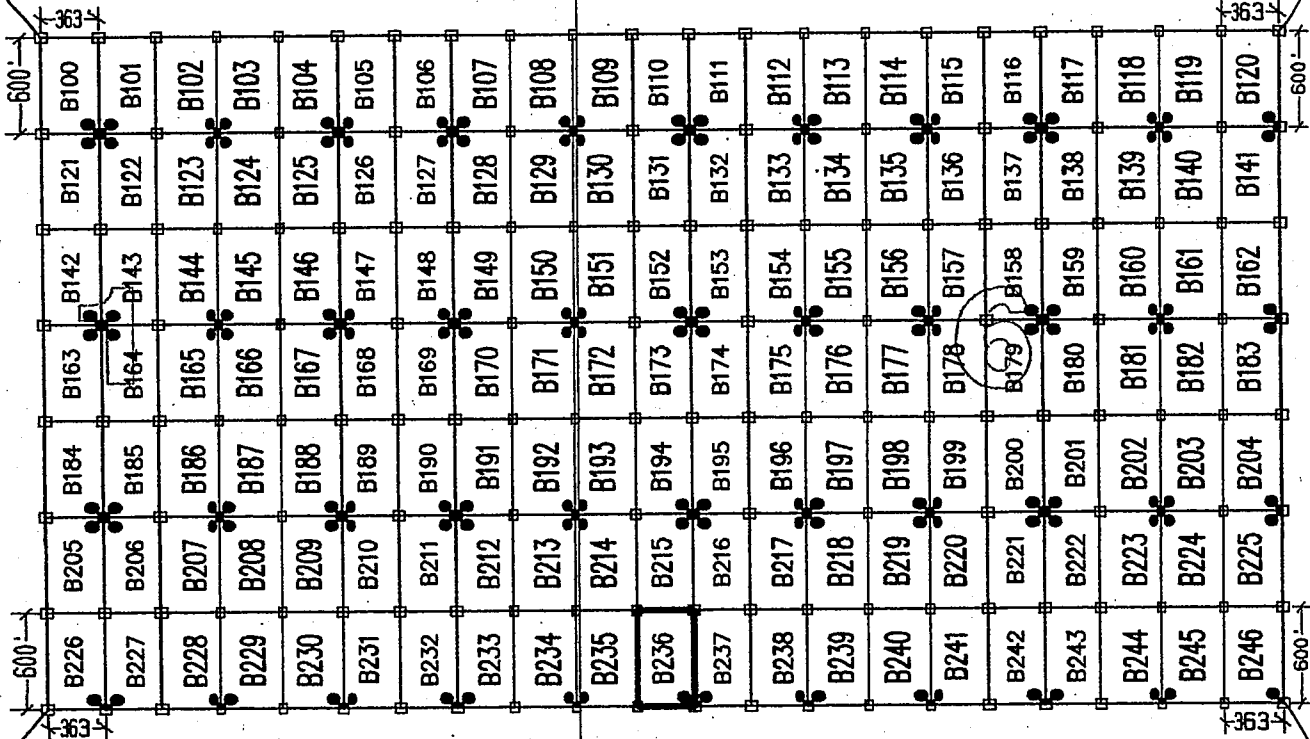


ALL CLAIMS ARE 600' IN LENGTH & 363' IN WIDTH
SITUATED IN SECTION 1 T12S-R6W, SECTION 6 T12S-R5W
PIMA COUNTY, ARIZONA

NW CORNER OF
SECTION 6 T12S-R5W
FOUND GLO BRASS
CAPPED IRON POST
0' S, 0' E

N.W. COR "B100"
760' S, 3300' W

N.E. COR "B120"
760' S, 4323' E



1 MILE (APPROX)

S.W. COR "B226"
4960' S, 3300' W

S.E. COR "B246"
4960' S, 4323' E

LEGEND


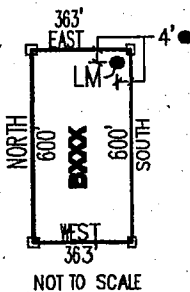
- INDICATES CORNER OF MILL SITE CLAIM. SET 2"x2"x5' WOODEN POST (TYPICAL)
- INDICATES LOCATION MONUMENT SET 4' X 4' FROM CORNER OF MILL SITE CLAIM

LOCATORS:

FREEPORT-MCMORAN CORP.
333 N. CENTRAL AVE.
PHOENIX, AZ 85004

FREEPORT-MCMORAN
COPPER & GOLD

TYPICAL CLAIM DETAIL



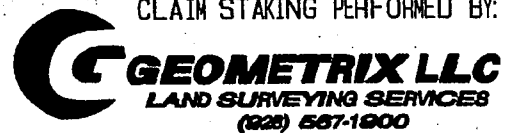
PHOENIX, AZ

JUL - 8 - 11:20

RECEIVED
AZ STATE OFFICE

LOCATED DURING THE MONTH
OF MAY, 2013

CLAIM STAKING PERFORMED BY:




AS AGENTS FOR FREEPORT-MCMORAN CORP.

Return to:
Freeport-McMoRan Corp.
333 N Central Ave
Phoenix, AZ 85004

**LOCATION NOTICE FOR MILL SITE CLAIM
STATE OF ARIZONA, COUNTY OF PIMA**

NOTICE IS HEREBY GIVEN that the **B237** mill site claim has been located by:
Freeport-McMoRan Corp.,
whose current mailing address is: 333 N Central Ave
Phoenix, AZ 85004.



This mill site claim consists of approximately 5 acres. The general course of this claim is **North to South** and it is situated in the Ajo Mining District, Pima County, Arizona. This claim is **600** feet in length and **363** feet in width. This claim is marked by five monuments, constructed of 2" x 2" wood posts extending 4' above the ground, one at each corner and one at the location monument for the claim.

The location monument on which the notice is posted is situated within: **Section 6, Township 12 South, Range 5 West**, Gila and Salt River Meridian, Pima County, Arizona and this claim encompasses portions of the following quarter section(s), section(s), Township(s) and Range(s): **Southwest 1/4, Section 6, T12S-R5W, G&SRM, Pima County, Arizona.**

The location monument is set inside the **Southwest** corner of the claim, approximately 4' **East** of the **West** line of the claim and 4' **North** of the **South** line of the claim.

The locality of this claim with reference to some natural object or permanent monument and additional information (if any) concerning its locality is as follows:

The Northwest corner of this claim is 693' East and 4360' South of the Northwest corner of Section 6, T12S-R5W.

The undersigned claims the ground as described above and set forth on the attached 1" = 1200' outline map. This claim is not intended to encroach on any private property or land that is not open for location.

Located, dated and posted on the ground this 15th day of May, 2013.

Freeport-McMoRan Corp. (Owner)

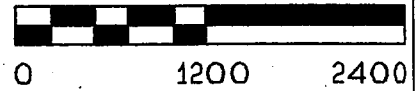
By: 
GEOMETRIX, LLC (Agent)

APC-23967

"B237" CLAIM

LOCATION OF THE B100 THROUGH B246 MILL SITE CLAIMS

SCALE 1" = 1200'

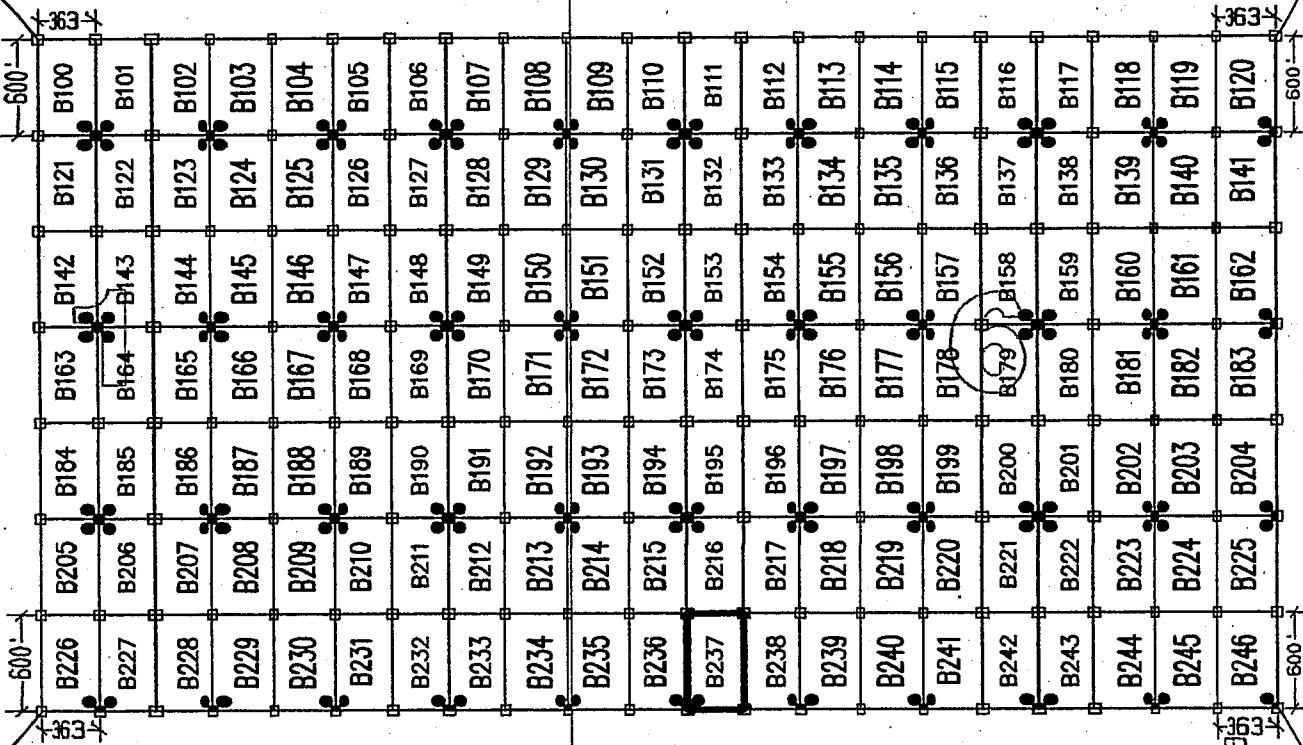


ALL CLAIMS ARE 600' IN LENGTH & 363' IN WIDTH
SITUATED IN SECTION 1 T12S-R6W, SECTION 6 T12S-R5W
PIMA COUNTY, ARIZONA

NW CORNER OF
SECTION 6 T12S-R5W
FOUND GLO BRASS
CAPPED IRON POST
0' S, 0' E

N.W. COR "B100"
760' S, 3300' W

N.E. COR "B120"
760' S, 4323' E



1 MILE
(APPROX)

S.W. COR "B226"
4960' S, 3300' W

S.E. COR "B246"
4960' S, 4323' E

LEGEND

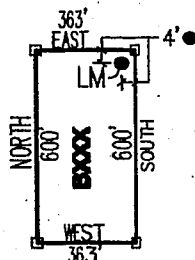
- INDICATES CORNER OF MILL SITE CLAIM.
SET 2" X 2" X 5' WOODEN POST (TYPICAL)
- INDICATES LOCATION MONUMENT SET 4' X 4' FROM CORNER OF MILL SITE CLAIM

LOCATORS:

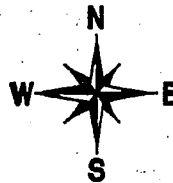
FREEPORT-MCMORAN CORP.
333 N. CENTRAL AVE.
PHOENIX, AZ 85004

FREEPORT-MCMORAN
COPPER & GOLD

TYPICAL CLAIM DETAIL



NOT TO SCALE



PHOENIX, AZ

RECEIVED
ARIZONA STATE OFFICE
JUL 8 - 11:20 AM '13

LOCATED DURING THE MONTH
OF MAY, 2013

CLAIM STAKING PERFORMED BY:

GEOMETRIX LLC
LAND SURVEYING SERVICES
(602) 567-1900


AS AGENTS FOR FREEPORT-MCMORAN CORP.

APR 23 2013

Return to:
Freeport-McMoRan Corp.
333 N Central Ave
Phoenix, AZ 85004

**LOCATION NOTICE FOR MILL SITE CLAIM
STATE OF ARIZONA, COUNTY OF PIMA**

NOTICE IS HEREBY GIVEN that the **B238** mill site claim has been located by:
Freeport-McMoRan Corp.,
whose current mailing address is: 333 N Central Ave
Phoenix, AZ 85004.



This mill site claim consists of approximately 5 acres. The general course of this claim is **North to South** and it is situated in the Ajo Mining District, Pima County, Arizona. This claim is **600** feet in length and **363** feet in width. This claim is marked by five monuments, constructed of 2" x 2" wood posts extending 4' above the ground, one at each corner and one at the location monument for the claim.

The location monument on which the notice is posted is situated within: **Section 6, Township 12 South, Range 5 West**, Gila and Salt River Meridian, Pima County, Arizona and this claim encompasses portions of the following quarter section(s), section(s), Township(s) and Range(s): **Southwest ¼, Section 6, T12S-R5W, G&SRM, Pima County, Arizona.**

The location monument is set inside the **Southeast** corner of the claim, approximately 4' **West** of the **East** line of the claim and 4' **North** of the **South** line of the claim.

The locality of this claim with reference to some natural object or permanent monument and additional information (if any) concerning its locality is as follows:

The Northwest corner of this claim is 1056' East and 4360' South of the Northwest corner of Section 6, T12S-R5W.

The undersigned claims the ground as described above and set forth on the attached 1" = 1200' outline map. This claim is not intended to encroach on any private property or land that is not open for location.

Located, dated and posted on the ground this 15th day of May, 2013.

Freeport-McMoRan Corp. (Owner)

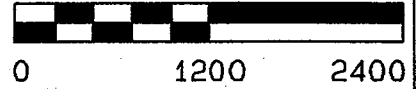
By: 
GEOMETRIX, LLC (Agent)

AMC 23968

"B238" CLAIM

LOCATION OF THE B100 THROUGH B246 MILL SITE CLAIMS

SCALE 1" = 1200'




ALL CLAIMS ARE 600' IN LENGTH & 363' IN WIDTH
SITUATED IN SECTION 1 T12S-R6W, SECTION 6 T12S-R5W
PIMA COUNTY, ARIZONA

NW CORNER OF
SECTION 6 T12S-R5W
FOUND GLO BRASS
CAPPED IRON POST
0'S, 0'E

N.W. COR "B100"
760'S, 3300'W

N.E. COR "B120"
760'S, 4323'E



1 MILE
(APPROX)

S.W. COR "B226"
4960'S, 3300'W

S.E. COR "B246"
4960'S, 4323'E

LEGEND

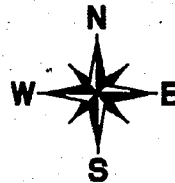
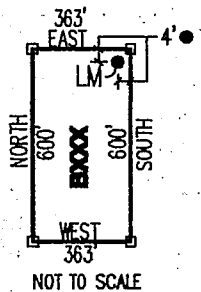
- INDICATES CORNER OF MILL SITE CLAIM. SET 2" X 2" X 5' WOODEN POST (TYPICAL)
- INDICATES LOCATION MONUMENT SET 4' X 4' FROM CORNER OF MILL SITE CLAIM

LOCATORS:

FREEPORT-MCMORAN CORP.
333 N. CENTRAL AVE.
PHOENIX, AZ 85004

FREEPORT-MCMORAN
COPPER & GOLD

TYPICAL CLAIM DETAIL



PHOENIX, AZ

RECEIVED
AZ STATE OFFICE
JUL 8 - 11:20 AM '13

LOCATED DURING THE MONTH
OF MAY, 2013

CLAIM STAKING PERFORMED BY:

GEOMETRIX LLC
LAND SURVEYING SERVICES
(828) 567-1800


AS AGENTS FOR FREEPORT-MCMORAN CORP.

AMC 23968

Return to:
Freeport-McMoRan Corp.
333 N Central Ave
Phoenix, AZ 85004

**LOCATION NOTICE FOR MILL SITE CLAIM
STATE OF ARIZONA, COUNTY OF PIMA**

NOTICE IS HEREBY GIVEN that the **B239** mill site claim has been located by:
Freeport-McMoRan Corp.,
whose current mailing address is: 333 N Central Ave
Phoenix, AZ 85004.



This mill site claim consists of approximately 5 acres.

The general course of this claim is **North to South** and it is situated in the Ajo Mining District, Pima County, Arizona. This claim is **600** feet in length and **363** feet in width. This claim is marked by five monuments, constructed of 2" x 2" wood posts extending 4' above the ground, one at each corner and one at the location monument for the claim.

The location monument on which the notice is posted is situated within:

Section 6, Township 12 South, Range 5 West, Gila and Salt River Meridian, Pima County, Arizona and this claim encompasses portions of the following quarter section(s), section(s), Township(s) and Range(s): **Southwest 1/4, Section 6, T12S-R5W, G&SRM, Pima County, Arizona.**

The location monument is set inside the **Southwest** corner of the claim, approximately 4' **East** of the **West** line of the claim and 4' **North** of the **South** line of the claim.

The locality of this claim with reference to some natural object or permanent monument and additional information (if any) concerning its locality is as follows:

The Northwest corner of this claim is 1419' East and 4360' South of the Northwest corner of Section 6, T12S-R5W.

The undersigned claims the ground as described above and set forth on the attached 1" = 1200' outline map. This claim is not intended to encroach on any private property or land that is not open for location.

Located, dated and posted on the ground this 15th day of May, 2013.

Freeport-McMoRan Corp. (Owner)

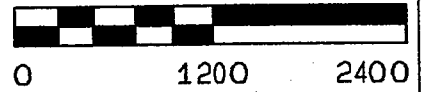
By: 
GEOMETRIX, LLC (Agent)

AMC 423969

"B239" CLAIM

LOCATION OF THE B100 THROUGH B246 MILL SITE CLAIMS

SCALE 1" = 1200'

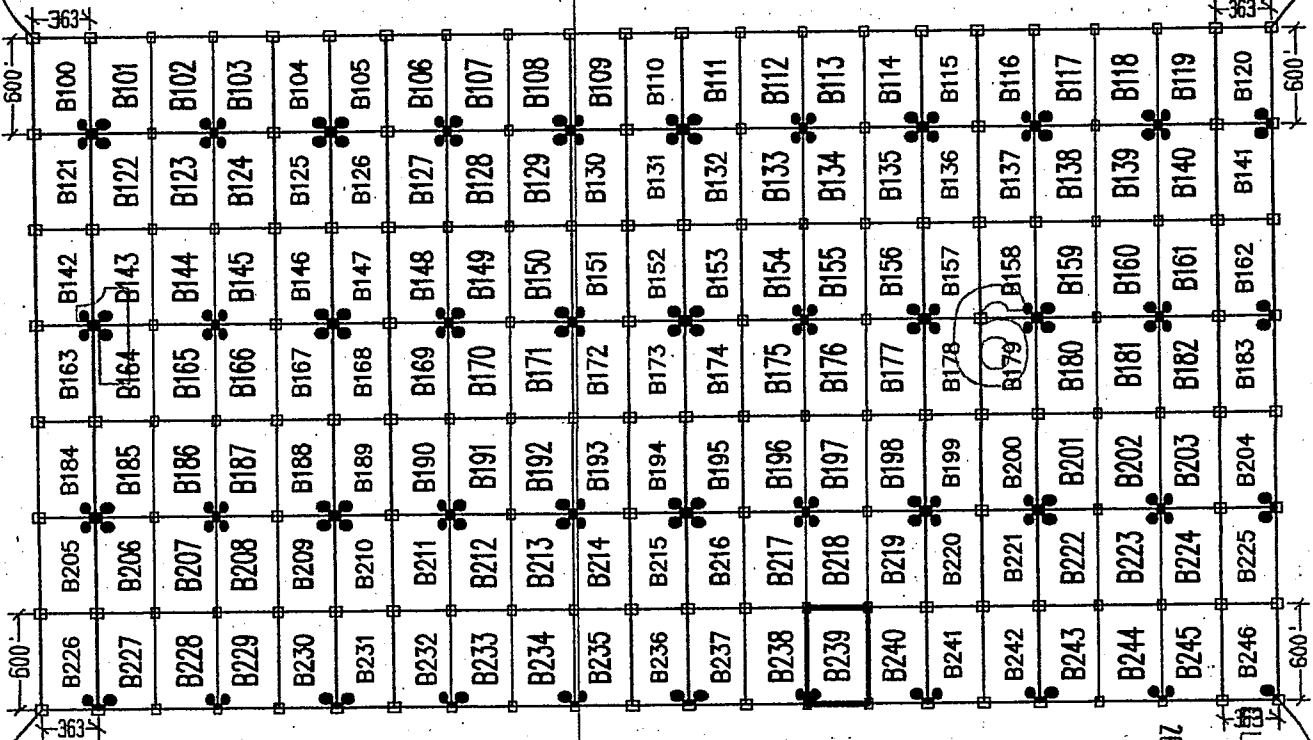


ALL CLAIMS ARE 600' IN LENGTH & 363' IN WIDTH
SITUATED IN SECTION 1 T12S-R6W, SECTION 6 T12S-R5W
PIMA COUNTY, ARIZONA

NW CORNER OF SECTION 6 T12S-R5W
FOUND GLO BRASS CAPPED IRON POST
0'S, 0'E

N.W. COR "B100"
760'S, 3300'W

N.E. COR "B120"
760'S, 4323'E



S.W. COR "B226"
4960'S, 3300'W

RECEIVED
PHOENIX, AZ
MAY 8 11:20 AM
ARIZONA STATE OFFICE

LEGEND

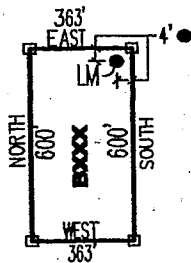
- INDICATES CORNER OF MILL SITE CLAIM. SET 2" X 2" X 5' WOODEN POST (TYPICAL)
- INDICATES LOCATION MONUMENT SET 4' X 4' FROM CORNER OF MILL SITE CLAIM

LOCATORS:


FREEPORT-MCMORAN CORP.
333 N. CENTRAL AVE.
PHOENIX, AZ 85004

FREEPORT-MCMORAN
COPPER & GOLD

TYPICAL CLAIM DETAIL



NOT TO SCALE



LOCATED DURING THE MONTH
OF MAY, 2013

CLAIM STAKING PERFORMED BY:


GEOMETRIX LLC
LAND SURVEYING SERVICES
(228) 587-1900

AS AGENTS FOR FREEPORT-MCMORAN CORP.

Return to:
Freeport-McMoRan Corp.
333 N Central Ave
Phoenix, AZ 85004

**LOCATION NOTICE FOR MILL SITE CLAIM
STATE OF ARIZONA, COUNTY OF PIMA**

NOTICE IS HEREBY GIVEN that the **B240** mill site claim has been located by:
Freeport-McMoRan Corp.,
whose current mailing address is: 333 N Central Ave
Phoenix, AZ 85004.



This mill site claim consists of approximately 5 acres.
The general course of this claim is **North to South** and it is situated in the Ajo Mining District, Pima County, Arizona. This claim is **600** feet in length and **363** feet in width. This claim is marked by five monuments, constructed of 2" x 2" wood posts extending 4' above the ground, one at each corner and one at the location monument for the claim.

The location monument on which the notice is posted is situated within:
Section 6, Township 12 South, Range 5 West, Gila and Salt River Meridian, Pima County, Arizona and this claim encompasses portions of the following quarter section(s), section(s), Township(s) and Range(s): **Southwest 1/4, Section 6, T12S-R5W, G&SRM, Pima County, Arizona.**

The location monument is set inside the **Southeast** corner of the claim, approximately 4' **West** of the **East** line of the claim and 4' **North** of the **South** line of the claim.

The locality of this claim with reference to some natural object or permanent monument and additional information (if any) concerning its locality is as follows:

The Northwest corner of this claim is 1782' East and 4360' South of the Northwest corner of Section 6, T12S-R5W.

The undersigned claims the ground as described above and set forth on the attached 1" = 1200' outline map. This claim is not intended to encroach on any private property or land that is not open for location.

Located, dated and posted on the ground this 15th day of May, 2013.

Freeport-McMoRan Corp. (Owner)

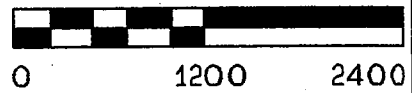
By: 
GEOMETRIX, LLC (Agent)

AMC423970

"B240" CLAIM

LOCATION OF THE B100 THROUGH B246 MILL SITE CLAIMS

SCALE 1" = 1200'

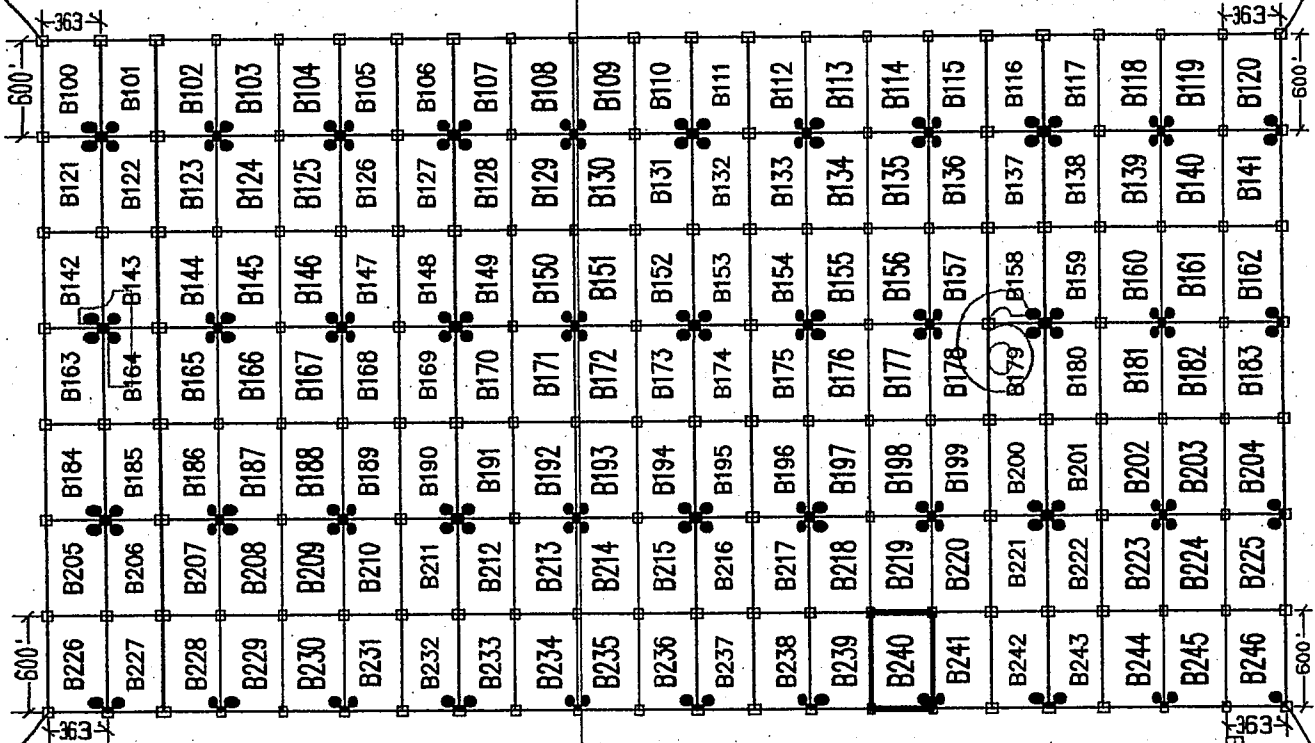


ALL CLAIMS ARE 600' IN LENGTH & 363' IN WIDTH
SITUATED IN SECTION 1 T12S-R6W, SECTION 6 T12S-R5W
PIMA COUNTY, ARIZONA

NW CORNER OF
SECTION 6 T12S-R5W
FOUND GLO BRASS
CAPPED IRON POST
0'S, 0'E

N.W. COR "B100"
760'S, 3300'W

N.E. COR "B120"
760'S, 4323'E



1 MILE (APPROX)

S.W. COR "B226"
4960'S, 3300'W

S.E. COR "B246"
4960'S, 4323'E

LEGEND

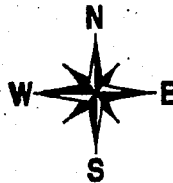
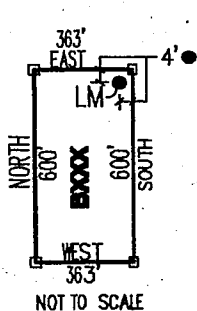
- INDICATES CORNER OF MILL SITE CLAIM. SET 2"X2"X5' WOODEN POST (TYPICAL)
- INDICATES LOCATION MONUMENT SET 4' X 4' FROM CORNER OF MILL SITE CLAIM.

LOCATORS:

FREEPORT-MCMORAN CORP.
333 N. CENTRAL AVE.
PHOENIX, AZ 85004

FREEPORT-MCMORAN
COPPER & GOLD

TYPICAL CLAIM DETAIL



PHOENIX, AZ

RECEIVED
AZ STATE OFFICE
JUL 8 11:20 AM '13

LOCATED DURING THE MONTH
OF MAY, 2013

CLAIM STAKING PERFORMED BY:

GEOMETRIX LLC
LAND SURVEYING SERVICES
(602) 567-1600

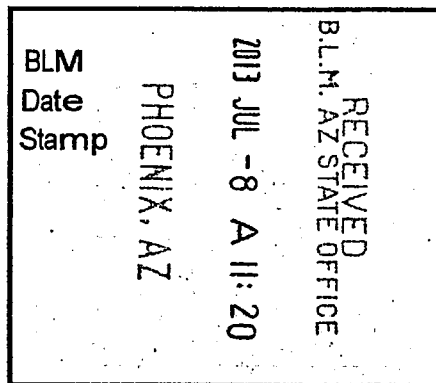
AS AGENTS FOR FREEPORT-MCMORAN CORP.

AMQP 20170

Return to:
Freeport-McMoRan Corp.
333 N Central Ave
Phoenix, AZ 85004

**LOCATION NOTICE FOR MILL SITE CLAIM
STATE OF ARIZONA, COUNTY OF PIMA**

NOTICE IS HEREBY GIVEN that the **B241** mill site claim has been located by:
Freeport-McMoRan Corp.,
whose current mailing address is: 333 N Central Ave
Phoenix, AZ 85004.



This mill site claim consists of approximately 5 acres. The general course of this claim is **North to South** and it is situated in the Ajo Mining District, Pima County, Arizona. This claim is **600** feet in length and **363** feet in width. This claim is marked by five monuments, constructed of 2" x 2" wood posts extending 4' above the ground, one at each corner and one at the location monument for the claim.

The location monument on which the notice is posted is situated within:
Section 6, Township 12 South, Range 5 West, Gila and Salt River Meridian, Pima County, Arizona and this claim encompasses portions of the following quarter section(s), section(s), Township(s) and Range(s): **Southwest 1/4, Section 6, T12S-R5W, G&SRM, Pima County, Arizona.**

The location monument is set inside the **Southwest** corner of the claim, approximately 4' **East** of the **West** line of the claim and 4' **North** of the **South** line of the claim.

The locality of this claim with reference to some natural object or permanent monument and additional information (if any) concerning its locality is as follows:

The Northwest corner of this claim is 2145' East and 4360' South of the Northwest corner of Section 6, T12S-R5W.

The undersigned claims the ground as described above and set forth on the attached 1" = 1200' outline map. This claim is not intended to encroach on any private property or land that is not open for location.

Located, dated and posted on the ground this 15th day of May, 2013.

Freeport-McMoRan Corp. (Owner)

By: 
GEOMETRIX, LLC (Agent)

AMC423971

"B241" CLAIM

LOCATION OF THE B100 THROUGH B246 MILL SITE CLAIMS

SCALE 1"=1200'

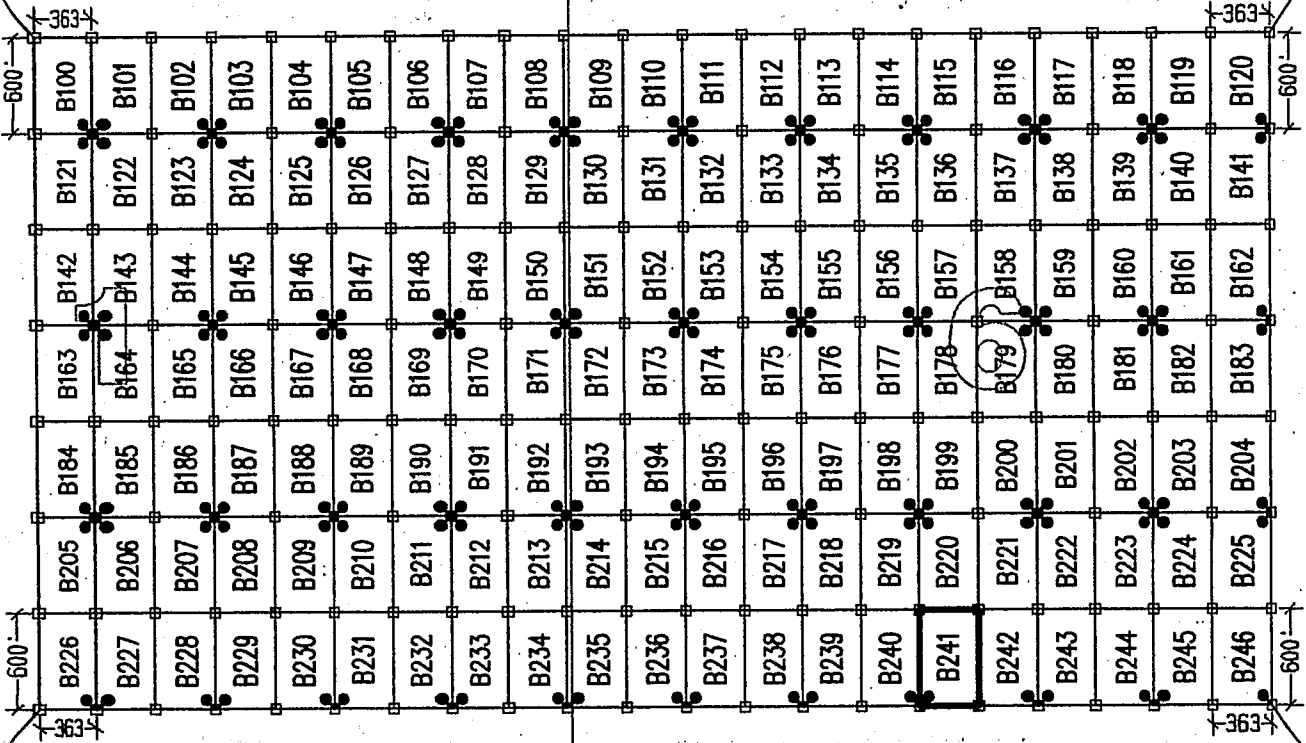


ALL CLAIMS ARE 600' IN LENGTH & 363' IN WIDTH
SITUATED IN SECTION 1 T12S-R6W, SECTION 6 T12S-R5W
PIMA COUNTY, ARIZONA

NW CORNER OF
SECTION 6 T12S-R5W
FOUND GLO BRASS
CAPPED IRON POST
0'S, 0'E

N.W. COR "B100"
760'S, 3300'W

N.E. COR "B120"
760'S, 4323'E



1 MILE
(APPROX)

S.W. COR "B226"
4960'S, 3300'W

S.E. COR "B246"
4960'S, 4323'E

LEGEND

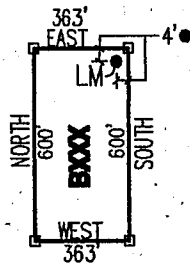
- INDICATES CORNER OF MILL SITE CLAIM. SET 2" X 2" X 5' WOODEN POST (TYPICAL)
- INDICATES LOCATION MONUMENT SET 4' X 4' FROM CORNER OF MILL SITE CLAIM

LOCATORS:

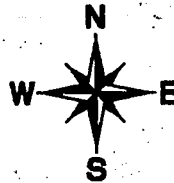
FREEPORT-MCMORAN CORP.
333 N. CENTRAL AVE.
PHOENIX, AZ 85004

FM FREEPORT-MCMORAN
COPPER & GOLD

TYPICAL CLAIM DETAIL



NOT TO SCALE



PHOENIX, AZ

S.E. COR "B246"
4960'S, 4323'E

LOCATED DURING THE MONTH
OF MAY, 2013

CLAIM STAKING PERFORMED BY:

GEOMETRIX LLC
LAND SURVEYING SERVICES
(602) 687-1900

AS AGENTS FOR FREEPORT-MCMORAN CORP.

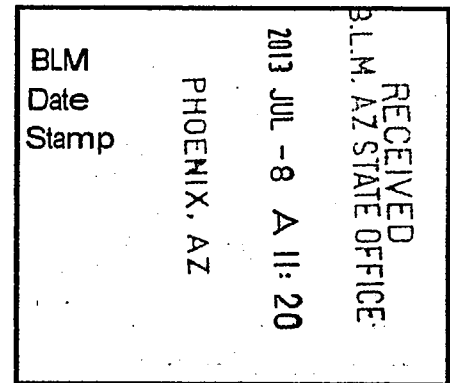
RECEIVED
AZ STATE OFFICE
JUL 8 - 11:20 AM

AMC 2-3-071

Return to:
Freeport-McMoRan Corp.
333 N Central Ave
Phoenix, AZ 85004

**LOCATION NOTICE FOR MILL SITE CLAIM
STATE OF ARIZONA, COUNTY OF PIMA**

NOTICE IS HEREBY GIVEN that the **B242** mill site claim has been located by:
Freeport-McMoRan Corp.,
whose current mailing address is: 333 N Central Ave
Phoenix, AZ 85004.



This mill site claim consists of approximately 5 acres. The general course of this claim is **North to South** and it is situated in the Ajo Mining District, Pima County, Arizona. This claim is **600** feet in length and **363** feet in width. This claim is marked by five monuments, constructed of 2" x 2" wood posts extending 4' above the ground, one at each corner and one at the location monument for the claim.

The location monument on which the notice is posted is situated within:
Section 6, Township 12 South, Range 5 West, Gila and Salt River Meridian, Pima County, Arizona and this claim encompasses portions of the following quarter section(s), section(s), Township(s) and Range(s): **Southwest 1/4 & Southeast 1/4, Section 6, T12S-R5W, G&SRM, Pima County, Arizona.**

The location monument is set inside the **Southeast** corner of the claim, approximately 4' **West** of the **East** line of the claim and 4' **North** of the **South** line of the claim.

The locality of this claim with reference to some natural object or permanent monument and additional information (if any) concerning its locality is as follows:

The Northwest corner of this claim is 2508' East and 4360' South of the Northwest corner of Section 6, T12S-R5W.

The undersigned claims the ground as described above and set forth on the attached 1" = 1200' outline map. This claim is not intended to encroach on any private property or land that is not open for location.

Located, dated and posted on the ground this 15th day of May, 2013.

Freeport-McMoRan Corp. (Owner)

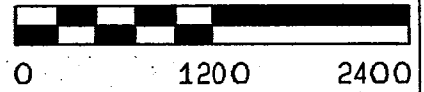
By: Jay A. S.
GEOMETRIX, LLC (Agent)

AM0423072

"B242" CLAIM

LOCATION OF THE B100 THROUGH B246 MILL SITE CLAIMS

SCALE 1" = 1200'




ALL CLAIMS ARE 600' IN LENGTH & 363' IN WIDTH
SITUATED IN SECTION 1 T12S-R6W, SECTION 6 T12S-R5W
PIMA COUNTY, ARIZONA

NW CORNER OF
SECTION 6 T12S-R5W
FOUND 6LO BRASS
CAPPED IRON POST
0'S, 0'E

N.W. COR "B100"
760'S, 3300'W

N.E. COR "B120"
760'S, 4323'E



1 MILE (APPROX)

S.W. COR "B226"
4960'S, 3300'W

S.E. COR "B246"
4960'S, 4323'E

LEGEND

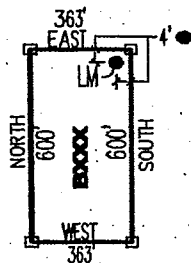
- INDICATES CORNER OF MILL SITE CLAIM. SET 2"X2"X5' WOODEN POST (TYPICAL)
- INDICATES LOCATION MONUMENT SET 4' X 4' FROM CORNER OF MILL SITE CLAIM

LOCATORS:

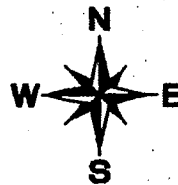
FREEPORT-MCMORAN CORP.
333 N. CENTRAL AVE.
PHOENIX, AZ 85004



TYPICAL CLAIM DETAIL



NOT TO SCALE



RECEIVED
AZ STATE OFFICE
MAY 11 2013
PHOENIX, AZ

LOCATED DURING THE MONTH
OF MAY, 2013

CLAIM STAKING PERFORMED BY:




AS AGENTS FOR FREEPORT-MCMORAN CORP.

AMC-233072

Return to:
Freeport-McMoRan Corp.
333 N Central Ave
Phoenix, AZ 85004

**LOCATION NOTICE FOR MILL SITE CLAIM
STATE OF ARIZONA, COUNTY OF PIMA**

NOTICE IS HEREBY GIVEN that the **B243** mill site claim has been located by:
Freeport-McMoRan Corp.,
whose current mailing address is: 333 N Central Ave
Phoenix, AZ 85004.



This mill site claim consists of approximately 5 acres.
The general course of this claim is **North to South** and it is situated in the Ajo Mining District, Pima County, Arizona. This claim is **600** feet in length and **363** feet in width. This claim is marked by five monuments, constructed of 2" x 2" wood posts extending 4' above the ground, one at each corner and one at the location monument for the claim.

The location monument on which the notice is posted is situated within:
Section 6, Township 12 South, Range 5 West, Gila and Salt River Meridian, Pima County, Arizona and this claim encompasses portions of the following quarter section(s), section(s), Township(s) and Range(s): **Southeast ¼, Section 6, T12S-R5W, G&SRM, Pima County, Arizona.**

The location monument is set inside the **Southwest** corner of the claim, approximately 4' **East** of the **West** line of the claim and 4' **North** of the **South** line of the claim.

The locality of this claim with reference to some natural object or permanent monument and additional information (if any) concerning its locality is as follows:

The Northwest corner of this claim is 2871' East and 4360' South of the Northwest corner of Section 6, T12S-R5W.

The undersigned claims the ground as described above and set forth on the attached 1" = 1200' outline map. This claim is not intended to encroach on any private property or land that is not open for location.

Located, dated and posted on the ground this 15th day of May, 2013.

Freeport-McMoRan Corp. (Owner)

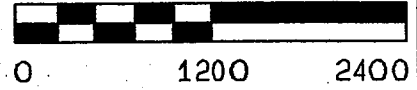
By: 
GEOMETRIX, LLC (Agent)

AMC 423973

"B243" CLAIM

LOCATION OF THE B100 THROUGH B246 MILL SITE CLAIMS

SCALE 1"=1200'

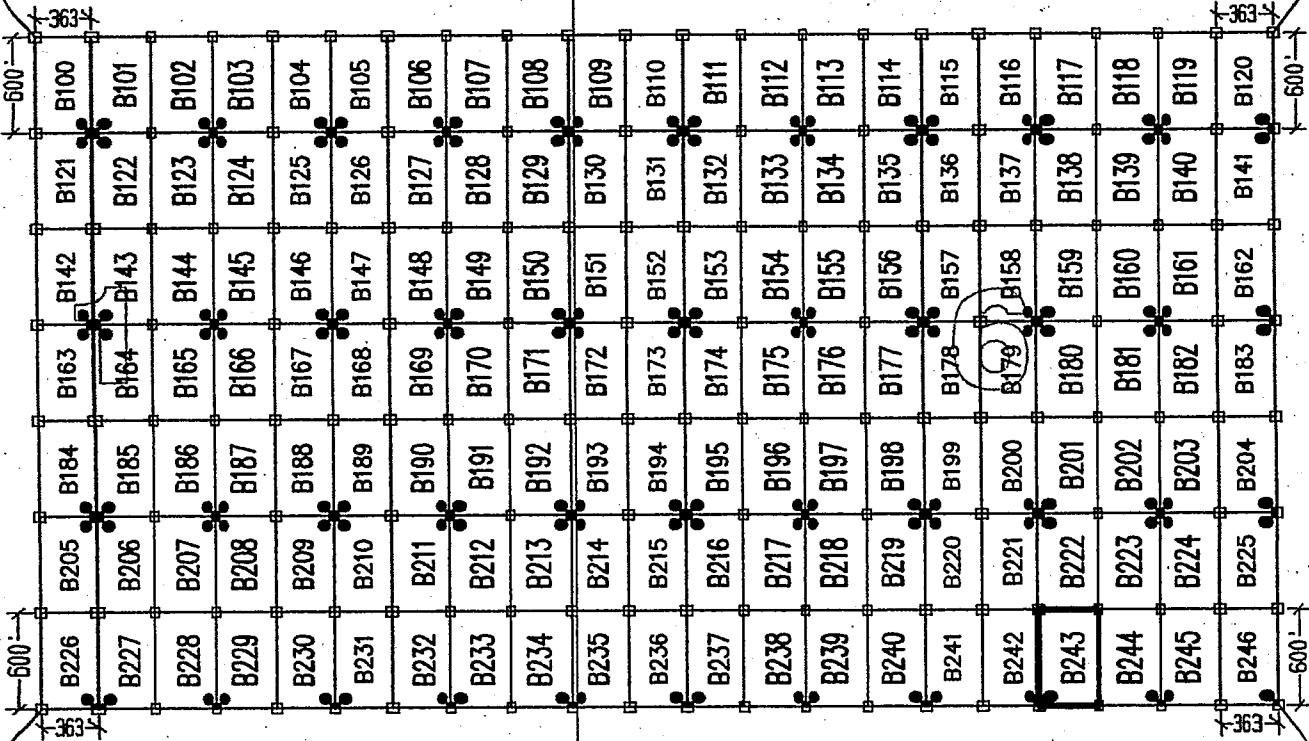


ALL CLAIMS ARE 600' IN LENGTH & 363' IN WIDTH
SITUATED IN SECTION 1 T12S-R6W, SECTION 6 T12S-R5W
PIMA COUNTY, ARIZONA

NW CORNER OF
SECTION 6 T12S-R5W
FOUND GLO BRASS
CAPPED IRON POST
0'S, 0'E

N.W. COR "B100"
760'S, 3300'W

N.E. COR "B120"
760'S, 4323'E



1 MILE
(APPROX)

S.W. COR "B226"
4960'S, 3300'W

S.E. COR "B246"
4960'S, 4323'E

LEGEND

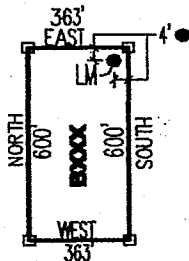
- INDICATES CORNER OF MILL SITE CLAIM. SET 2"X2"X5' WOODEN POST (TYPICAL)
- INDICATES LOCATION MONUMENT SET 4' X 4' FROM CORNER OF MILL SITE CLAIM

LOCATORS:

FREEPORT-MCMORAN CORP.
333 N. CENTRAL AVE.
PHOENIX, AZ 85004

FREEPORT-MCMORAN
COPPER & GOLD

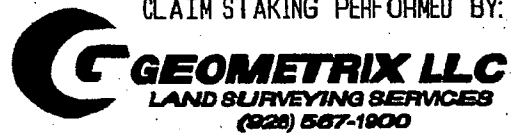
TYPICAL CLAIM DETAIL



RECEIVED
AZ STATE OFFICE
JUL - 8 A 11:20
PHOENIX, AZ

LOCATED DURING THE MONTH
OF MAY, 2013

CLAIM STAKING PERFORMED BY:



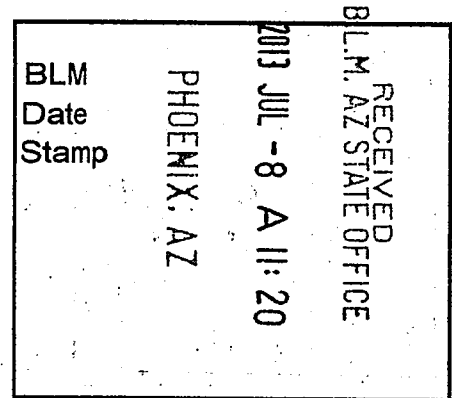
AS AGENTS FOR FREEPORT-MCMORAN CORP.

AMC 1123913

Return to:
Freeport-McMoRan Corp.
333 N Central Ave
Phoenix, AZ 85004

**LOCATION NOTICE FOR MILL SITE CLAIM
STATE OF ARIZONA, COUNTY OF PIMA**

NOTICE IS HEREBY GIVEN that the **B244** mill site claim has been located by:
Freeport-McMoRan Corp.,
whose current mailing address is: 333 N Central Ave
Phoenix, AZ 85004.



This mill site claim consists of approximately 5 acres.

The general course of this claim is **North to South** and it is situated in the Ajo Mining District, Pima County, Arizona. This claim is **600** feet in length and **363** feet in width. This claim is marked by five monuments, constructed of 2" x 2" wood posts extending 4' above the ground, one at each corner and one at the location monument for the claim.

The location monument on which the notice is posted is situated within:

Section 6, Township 12 South, Range 5 West, Gila and Salt River Meridian, Pima County, Arizona and this claim encompasses portions of the following quarter section(s), section(s), Township(s) and Range(s): **Southeast ¼, Section 6, T12S-R5W, G&SRM, Pima County, Arizona.**

The location monument is set inside the **Southeast** corner of the claim, approximately 4' **West** of the **East** line of the claim and 4' **North** of the **South** line of the claim.

The locality of this claim with reference to some natural object or permanent monument and additional information (if any) concerning its locality is as follows:

The Northwest corner of this claim is 3234' East and 4360' South of the Northwest corner of Section 6, T12S-R5W.

The undersigned claims the ground as described above and set forth on the attached 1" = 1200' outline map. This claim is not intended to encroach on any private property or land that is not open for location.

Located, dated and posted on the ground this 15th day of May, 2013.

Freeport-McMoRan Corp. (Owner)

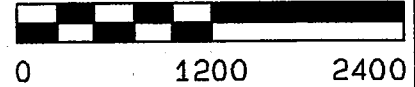
By: 
GEOMETRIX, LLC (Agent)

AMC4229TF

"B244" CLAIM

LOCATION OF THE B100 THROUGH B246 MILL SITE CLAIMS

SCALE 1" = 1200'

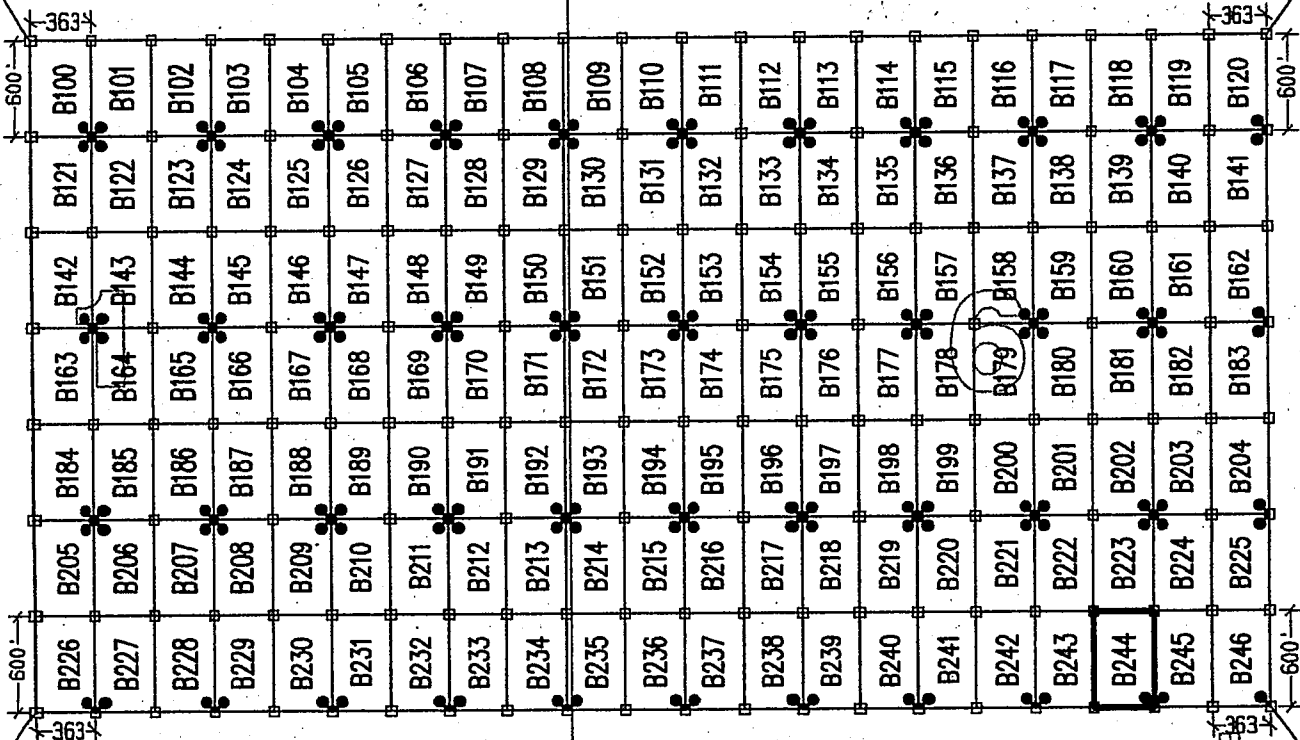


ALL CLAIMS ARE 600' IN LENGTH & 363' IN WIDTH
SITUATED IN SECTION 1 T12S-R6W, SECTION 6 T12S-R5W
PIMA COUNTY, ARIZONA

NW CORNER OF
SECTION 6 T12S-R5W
FOUND GLO BRASS
CAPPED IRON POST
0'S, 0'E

N.W. COR "B100"
760' S, 3300' W

N.E. COR "B120"
760' S, 4323' E



1 MILE
(APPROX)

S.W. COR "B226"
4960' S, 3300' W

S.E. COR "B246"
4960' S, 4323' E

LEGEND

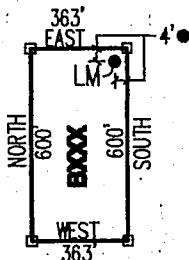
- INDICATES CORNER OF MILL SITE CLAIM. SET 2" X 2" X 5' WOODEN POST (TYPICAL)
- INDICATES LOCATION MONUMENT SET 4' X 4' FROM CORNER OF MILL SITE CLAIM

LOCATORS:

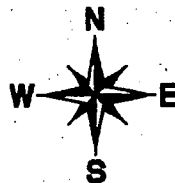
FREEPORT-MCMORAN CORP.
333 N. CENTRAL AVE.
PHOENIX, AZ 85004

FREEPORT-MCMORAN
COPPER & GOLD

TYPICAL CLAIM DETAIL



NOT TO SCALE



PHOENIX, AZ

RECEIVED
JUL 8 11:20
ARIZONA STATE OFFICE

LOCATED DURING THE MONTH
OF MAY, 2013

CLAIM STAKING PERFORMED BY:



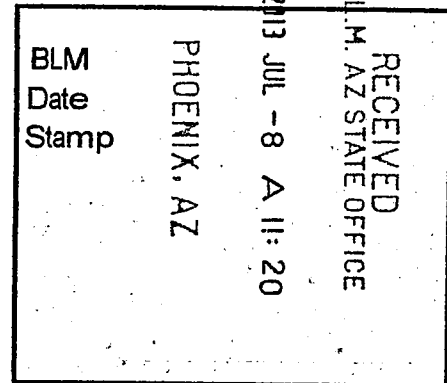
AS AGENTS FOR FREEPORT-MCMORAN CORP.

AMC 9239710

Return to:
Freeport-McMoRan Corp.
333 N Central Ave
Phoenix, AZ 85004

**LOCATION NOTICE FOR MILL SITE CLAIM
STATE OF ARIZONA, COUNTY OF PIMA**

NOTICE IS HEREBY GIVEN that the **B245** mill site claim has been located by:
Freeport-McMoRan Corp.,
whose current mailing address is: 333 N Central Ave
Phoenix, AZ 85004.



This mill site claim consists of approximately 5 acres.

The general course of this claim is **North to South** and it is situated in the Ajo Mining District, Pima County, Arizona. This claim is **600** feet in length and **363** feet in width. This claim is marked by five monuments, constructed of 2" x 2" wood posts extending 4' above the ground, one at each corner and one at the location monument for the claim.

The location monument on which the notice is posted is situated within:

Section 6, Township 12 South, Range 5 West, Gila and Salt River Meridian, Pima County, Arizona and this claim encompasses portions of the following quarter section(s), section(s), Township(s) and Range(s): **Southeast 1/4, Section 6, T12S-R5W, G&SRM, Pima County, Arizona.**

The location monument is set inside the **Southwest** corner of the claim, approximately 4' **East** of the **West** line of the claim and 4' **North** of the **South** line of the claim.

The locality of this claim with reference to some natural object or permanent monument and additional information (if any) concerning its locality is as follows:

The Northwest corner of this claim is 3597' East and 4360' South of the Northwest corner of Section 6, T12S-R5W.

The undersigned claims the ground as described above and set forth on the attached 1" = 1200' outline map. This claim is not intended to encroach on any private property or land that is not open for location.

Located, dated and posted on the ground this 15th day of May, 2013.

Freeport-McMoRan Corp. (Owner)


By: 
GEOMETRIX, LLC (Agent)

AR 011239035

"B245" CLAIM

LOCATION OF THE B100 THROUGH B246 MILL SITE CLAIMS

SCALE 1" = 1200'

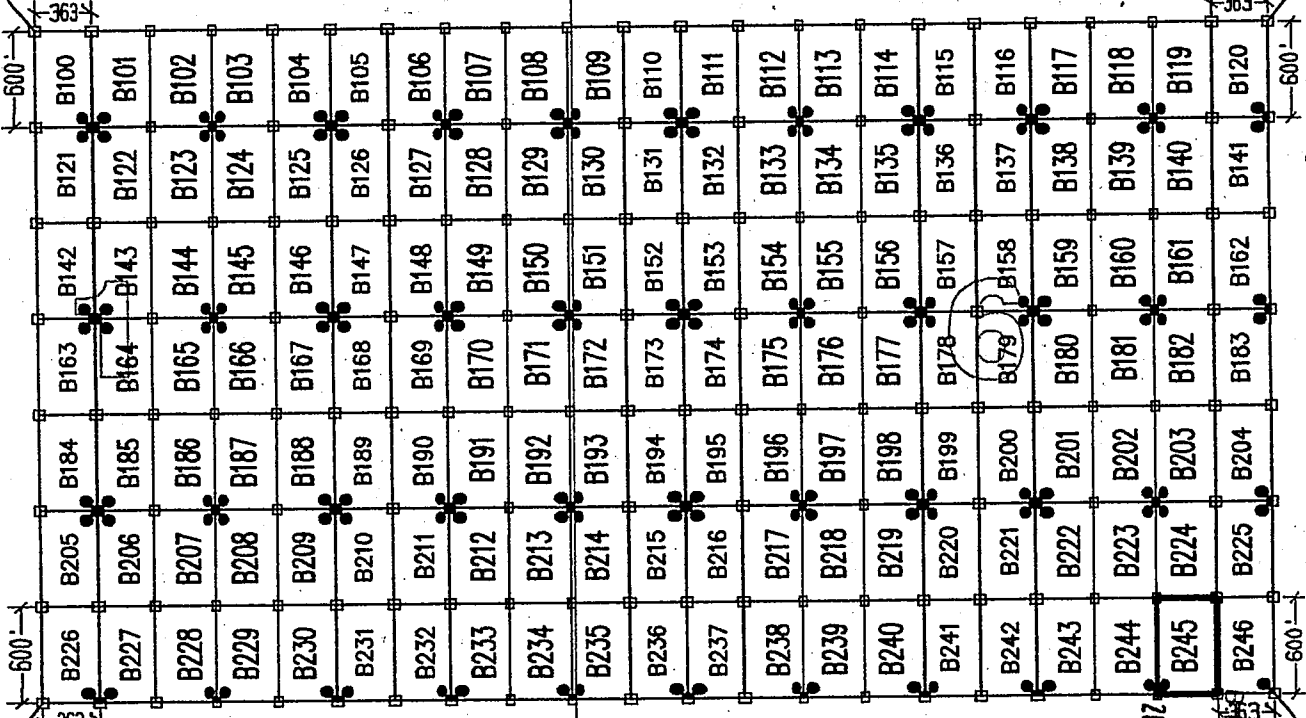


ALL CLAIMS ARE 600' IN LENGTH & 363' IN WIDTH
SITUATED IN SECTION 1 T12S-R6W, SECTION 6 T12S-R5W
PIMA COUNTY, ARIZONA

NW CORNER OF
SECTION 6 T12S-R5W
FOUND GLO BRASS
CAPPED IRON POST
0'S, 0'E

N.W. COR "B100"
760'S, 3300'W

N.E. COR "B120"
760'S, 4323'E



S.W. COR "B226"
4960'S, 3300'W

LEGEND


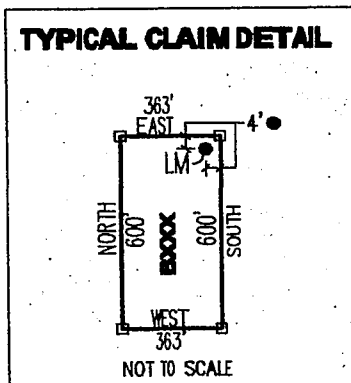
- INDICATES CORNER OF MILL SITE CLAIM. SET 2"X2"X5' WOODEN POST (TYPICAL)
- INDICATES LOCATION MONUMENT SET 4' X 4' FROM CORNER OF MILL SITE CLAIM

LOCATORS:

FREEPORT-MCMORAN CORP.
333 N. CENTRAL AVE.
PHOENIX, AZ 85004




TYPICAL CLAIM DETAIL



RECEIVED
 ARIZONA STATE OFFICE
 PHOENIX, AZ
 MAY 8 2013

LOCATED DURING THE MONTH
OF MAY, 2013

CLAIM STAKING PERFORMED BY:




AS AGENTS FOR FREEPORT-MCMORAN CORP.

AMC423935

Return to:
Freeport-McMoRan Corp.
333 N Central Ave
Phoenix, AZ 85004

**LOCATION NOTICE FOR MILL SITE CLAIM
STATE OF ARIZONA, COUNTY OF PIMA**

NOTICE IS HEREBY GIVEN that the **B246** mill site claim has been located by:
Freeport-McMoRan Corp.,
whose current mailing address is: 333 N Central Ave
Phoenix, AZ 85004.



This mill site claim consists of approximately 5 acres.
The general course of this claim is **North to South** and it is situated in the Ajo Mining District, Pima County, Arizona. This claim is **600** feet in length and **363** feet in width. This claim is marked by five monuments, constructed of 2" x 2" wood posts extending 4' above the ground, one at each corner and one at the location monument for the claim.

The location monument on which the notice is posted is situated within:
Section 6, Township 12 South, Range 5 West, Gila and Salt River Meridian, Pima County, Arizona and this claim encompasses portions of the following quarter section(s), section(s), Township(s) and Range(s): **Southeast ¼, Section 6, T12S-R5W, G&SRM, Pima County, Arizona.**

The location monument is set inside the **Southeast** corner of the claim, approximately 4' **West** of the **East** line of the claim and 4' **North** of the **South** line of the claim.

The locality of this claim with reference to some natural object or permanent monument and additional information (if any) concerning its locality is as follows:

The Northwest corner of this claim is 3960' East and 4360' South of the Northwest corner of Section 6, T12S-R5W.

The undersigned claims the ground as described above and set forth on the attached 1" = 1200' outline map. This claim is not intended to encroach on any private property or land that is not open for location.

Located, dated and posted on the ground this 15th day of May, 2013.

Freeport-McMoRan Corp. (Owner)

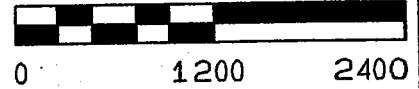
By: [Signature]
GEOMETRIX, LLC (Agent)

...AMC 42397b

"B246" CLAIM

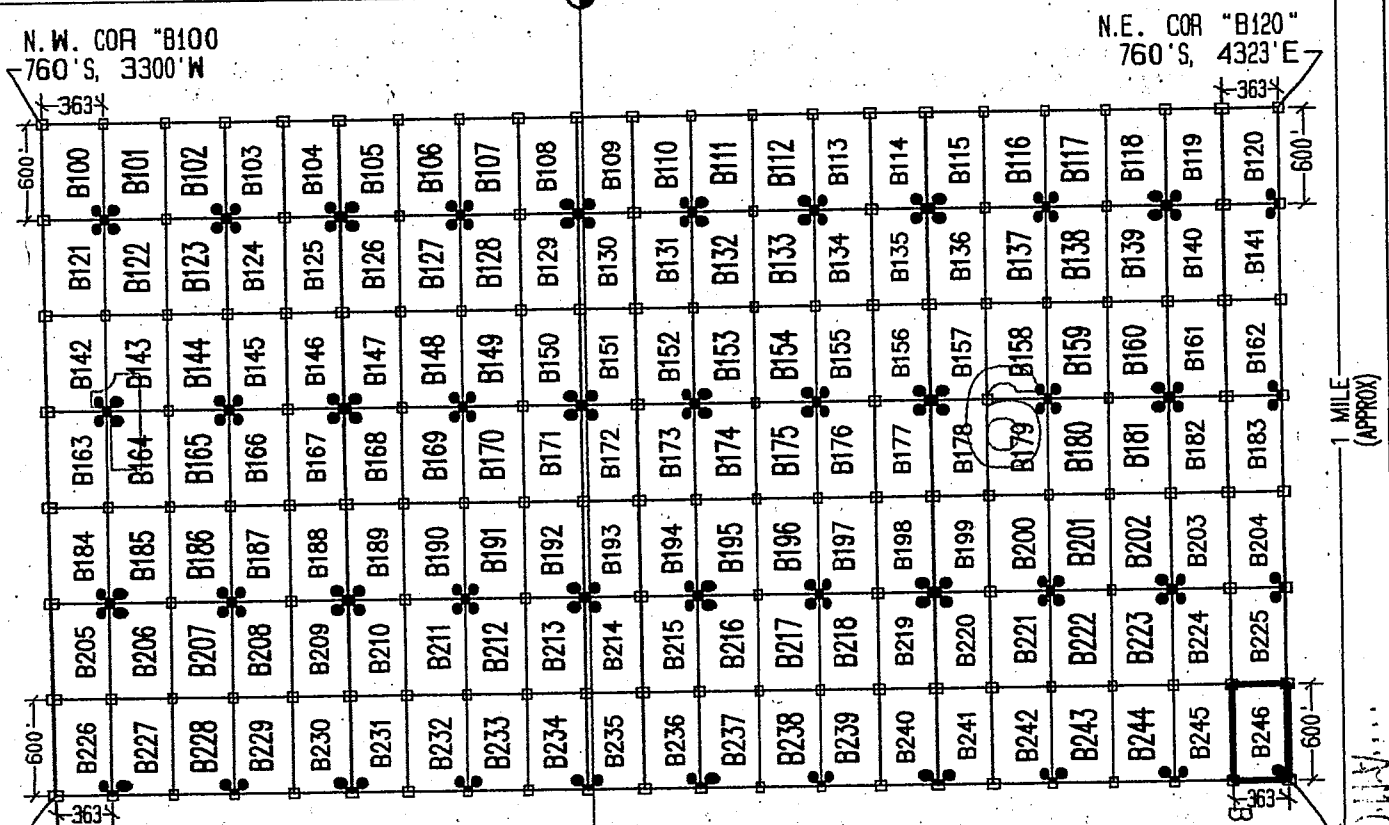
LOCATION OF THE B100 THROUGH B246 MILL SITE CLAIMS

SCALE 1"=1200'



ALL CLAIMS ARE 600' IN LENGTH & 363' IN WIDTH
SITUATED IN SECTION 1 T12S-R6W, SECTION 6 T12S-R5W
PIMA COUNTY, ARIZONA

NW CORNER OF
SECTION 6 T12S-R5W
FOUND GLO BRASS
CAPPED IRON POST
0'S, 0'E



1 MILE (APPROX)

N.W. COR "B100"
760'S, 3300'W

N.E. COR "B120"
760'S, 4323'E

S.W. COR "B226"
4960'S, 3300'W

LEGEND

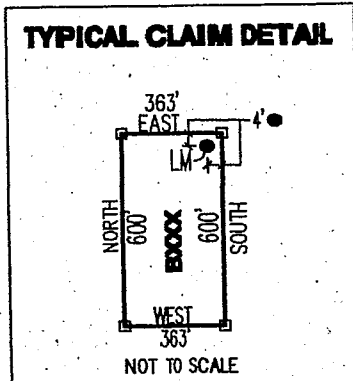
- INDICATES CORNER OF MILL SITE CLAIM.
SET 2" X 2" X 5' WOODEN POST (TYPICAL)
- INDICATES LOCATION MONUMENT SET 4' X 4' FROM CORNER OF MILL SITE CLAIM

LOCATORS:

FREEPORT-MCMORAN CORP.
333 N. CENTRAL AVE.
PHOENIX, AZ 85004



TYPICAL CLAIM DETAIL



PHOENIX AZ

RECEIVED
AZ STATE OFFICE
MAY 8 2013

LOCATED DURING THE MONTH
OF MAY, 2013

CLAIM STAKING PERFORMED BY:




AS AGENTS FOR FREEPORT-MCMORAN CORP.

Return to:
Freeport-McMoRan Corp.
333 N Central Ave
Phoenix, AZ 85004

**LOCATION NOTICE FOR MILL SITE CLAIM
STATE OF ARIZONA, COUNTY OF PIMA**

NOTICE IS HEREBY GIVEN that the **DAS-001** mill site claim has been located by:
Freeport-McMoRan Corp.,
whose current mailing address is: 333 N Central Ave
Phoenix, AZ 85004.



This mill site claim consists of approximately 5 acres.

The general course of this claim is **North to South** and it is situated in the Ajo Mining District, Pima County, Arizona. This claim is **600** feet in length and **363** feet in width. This claim is marked by five monuments, constructed of 2" x 2" wood posts extending 4' above the ground, one at each corner and one at the location monument for the claim.

The location monument on which the notice is posted is situated within:

Section 5, Township 12 South, Range 5 West, Gila and Salt River Meridian, Pima County, Arizona and this claim encompasses portions of the following quarter section(s), section(s), Township(s) and Range(s): **Northwest 1/4, Section 5, T12S-R5W, G&SRM, Pima County, Arizona.**

The location monument is set inside the **Southeast** corner of the claim, approximately 4' **West** of the **East** line of the claim and 4' **North** of the **South** line of the claim.

The locality of this claim with reference to some natural object or permanent monument and additional information (if any) concerning its locality is as follows:

The Northwest corner of this claim is 5700' East and 160' South of the Northwest corner of Section 6 T12S-R5W.

The undersigned claims the ground as described above and set forth on the attached 1" = 1000' outline map. This claim is not intended to encroach on any private property or land that is not open for location.

Located, dated and posted on the ground this 6th day of May, 2013.

Freeport-McMoRan Corp. (Owner)

By: 
GEOMETRIX, LLC (Agent)

ARIZONA
A1101123977

DAS-001" CLAIM

LOCATION OF THE DAS-001 THROUGH DAS-318 MILL SITE CLAIMS

SCALE 1"=1000'

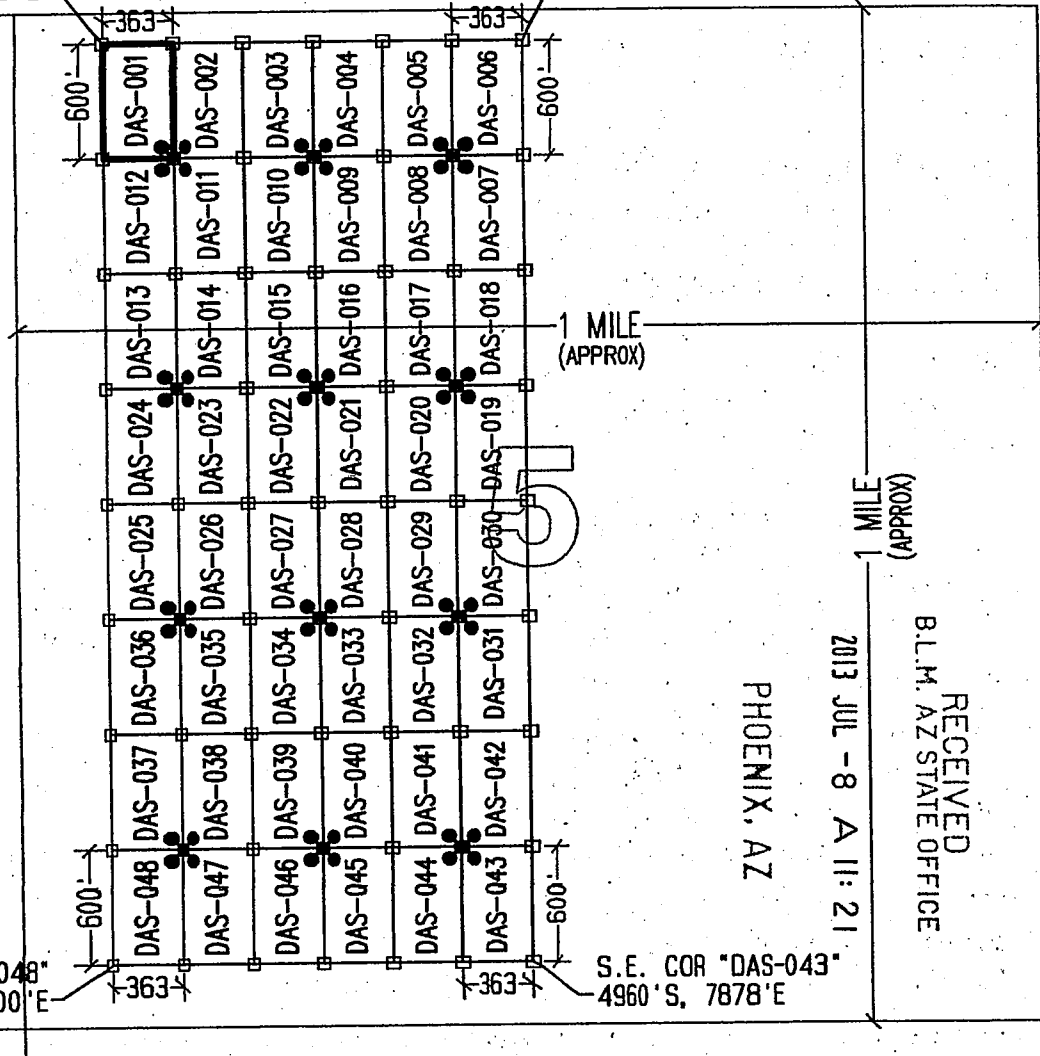


ALL CLAIMS ARE 600' IN LENGTH & 363' IN WIDTH
SITUATED IN SECTIONS 1, 2, 11 & 12 T12S-R6W, SECTIONS 5, 8, 9, 16 & 17 T12S-R5W
PIMA COUNTY, ARIZONA

N.W. COR "DAS-001"
160'S, 5700'E

N.E. COR "DAS-006"
160'S, 7878'E

NW CORNER
OF SECTION 6
T12S-R5W
FOUND GLO BRASS
CAPPED IRON POST
0'S, 0'E



RECEIVED
B.L.M. AZ STATE OFFICE
2013 JUL -8 A 11: 21

LEGEND

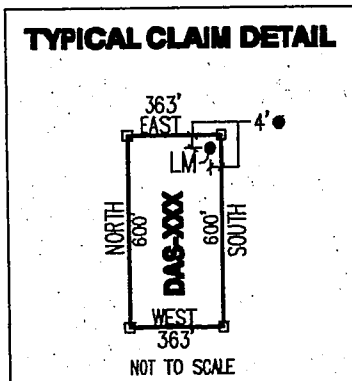
- INDICATES CORNER OF MILL SITE CLAIM. SET 2"x2"x5' WOODEN POST (TYPICAL)
- INDICATES LOCATION MONUMENT SET 4' X 4' FROM CORNER OF MILL SITE CLAIM

LOCATORS:

FREEPORT-MCMORAN CORP.
333 N. CENTRAL AVE.
PHOENIX, AZ 85004

Freeport-McMoran
COPPER & GOLD

TYPICAL CLAIM DETAIL



LOCATED DURING THE MONTH
OF MAY, 2013

CLAIM STAKING PERFORMED BY:

GEOMETRIX LLC
LAND SURVEYING SERVICES
(828) 567-1800

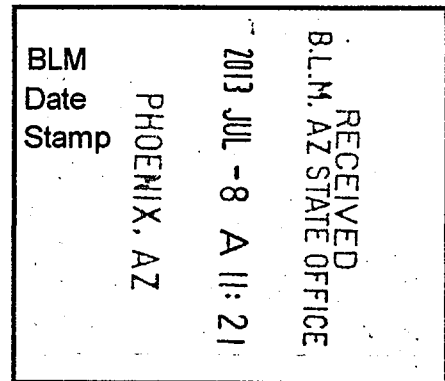
AS AGENTS FOR FREEPORT-MCMORAN CORP.

AHC4239171

Return to:
Freeport-McMoRan Corp.
333 N Central Ave
Phoenix, AZ 85004

**LOCATION NOTICE FOR MILL SITE CLAIM
STATE OF ARIZONA, COUNTY OF PIMA**

NOTICE IS HEREBY GIVEN that the **DAS-002** mill site claim has been located by:
Freeport-McMoRan Corp.,
whose current mailing address is: 333 N Central Ave
Phoenix, AZ 85004.



This mill site claim consists of approximately 5 acres.

The general course of this claim is **North to South** and it is situated in the Ajo Mining District, Pima County, Arizona. This claim is **600** feet in length and **363** feet in width. This claim is marked by five monuments, constructed of 2" x 2" wood posts extending 4' above the ground, one at each corner and one at the location monument for the claim.

The location monument on which the notice is posted is situated within:

Section 5, Township 12 South, Range 5 West, Gila and Salt River Meridian, Pima County, Arizona and this claim encompasses portions of the following quarter section(s), section(s), Township(s) and Range(s): **Northwest ¼, Section 5, T12S-R5W, G&SRM, Pima County, Arizona.**

The location monument is set inside the **Southwest** corner of the claim, approximately 4' **East** of the **West** line of the claim and 4' **North** of the **South** line of the claim.

The locality of this claim with reference to some natural object or permanent monument and additional information (if any) concerning its locality is as follows:

The Northwest corner of this claim is 6063' East and 160' South of the Northwest corner of Section 6 T12S-R5W.

The undersigned claims the ground as described above and set forth on the attached 1" = 1000' outline map. This claim is not intended to encroach on any private property or land that is not open for location.

Located, dated and posted on the ground this 6th day of May, 2013.

Freeport-McMoRan Corp. (Owner)

By: 
GEOMETRIX, LLC (Agent)

ARHC 423918

"DAS-002" CLAIM

LOCATION OF THE DAS-001 THROUGH DAS-318 MILL SITE CLAIMS

SCALE 1"=1000'

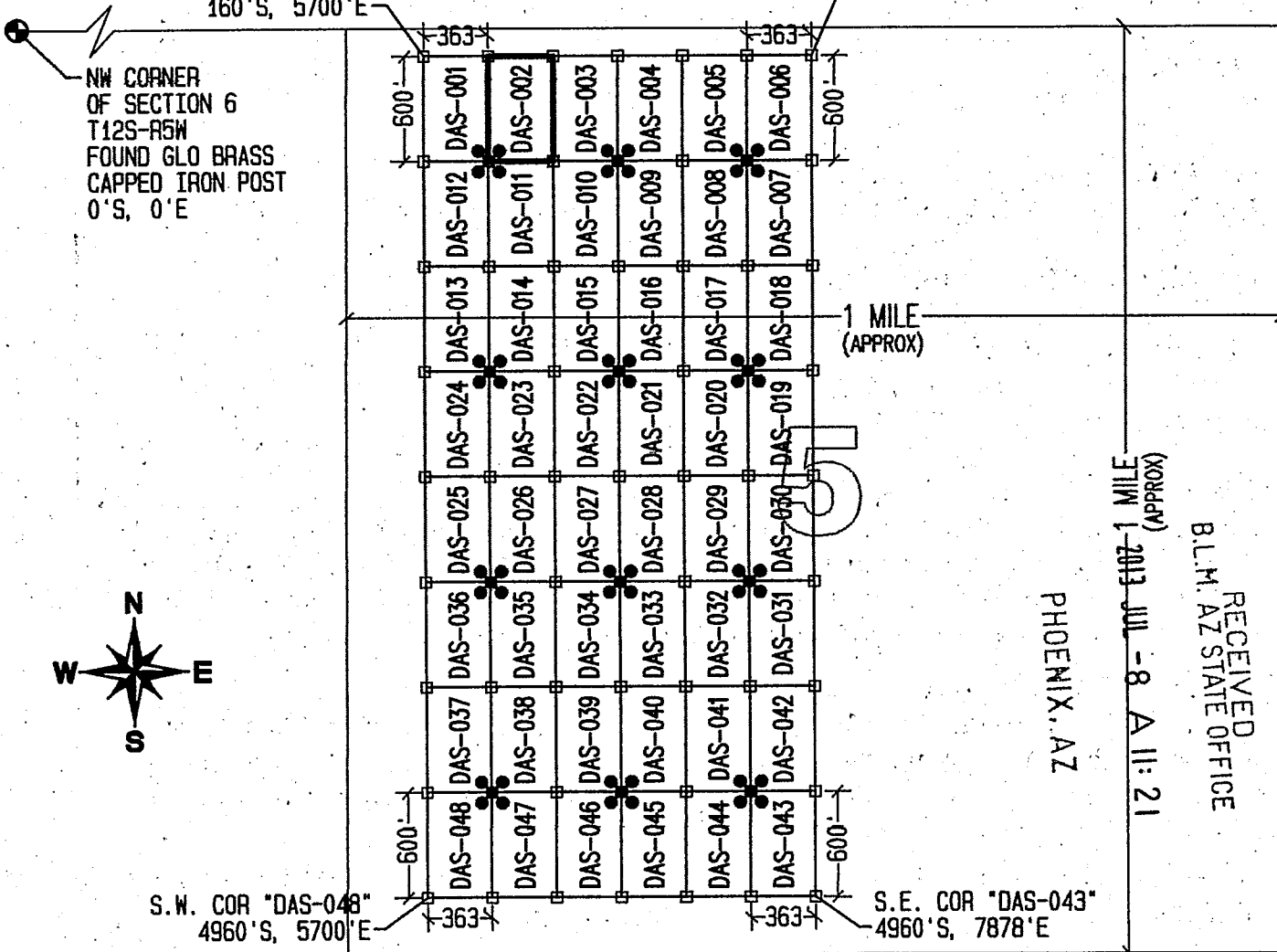


ALL CLAIMS ARE 600' IN LENGTH & 363' IN WIDTH
SITUATED IN SECTIONS 1, 2, 11 & 12 T12S-R6W, SECTIONS 5, 8, 9, 16 & 17 T12S-R5W
PIMA COUNTY, ARIZONA

N.W. COR "DAS-001"
160'S, 5700'E

N.E. COR "DAS-006"
160'S, 7878'E

NW CORNER
OF SECTION 6
T12S-R5W
FOUND GLO BRASS
CAPPED IRON POST
0'S, 0'E



LEGEND

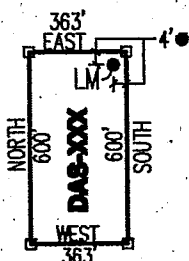
- INDICATES CORNER OF MILL SITE CLAIM. SET 2"X2"X5' WOODEN POST (TYPICAL)
- INDICATES LOCATION MONUMENT SET 4' X 4' FROM CORNER OF MILL SITE CLAIM

LOCATORS:

FREEPORT-MCMORAN CORP.
333 N. CENTRAL AVE.
PHOENIX, AZ 85004

F.M. COPPER & GOLD


TYPICAL CLAIM DETAIL



NOT TO SCALE

LOCATED DURING THE MONTH
OF MAY, 2013

CLAIM STAKING PERFORMED BY:




AS AGENTS FOR FREEPORT-MCMORAN CORP.

Return to:
Freeport-McMoRan Corp.
333 N Central Ave
Phoenix, AZ 85004

**LOCATION NOTICE FOR MILL SITE CLAIM
STATE OF ARIZONA, COUNTY OF PIMA**

NOTICE IS HEREBY GIVEN that the **DAS-003** mill site claim has been located by:
Freeport-McMoRan Corp.,
whose current mailing address is: 333 N Central Ave
Phoenix, AZ 85004.



This mill site claim consists of approximately 5 acres.

The general course of this claim is **North to South** and it is situated in the Ajo Mining District, Pima County, Arizona. This claim is **600** feet in length and **363** feet in width. This claim is marked by five monuments, constructed of 2" x 2" wood posts extending 4' above the ground, one at each corner and one at the location monument for the claim.

The location monument on which the notice is posted is situated within:

Section 5, Township 12 South, Range 5 West, Gila and Salt River Meridian, Pima County, Arizona and this claim encompasses portions of the following quarter section(s), section(s), Township(s) and Range(s): **Northwest ¼, Section 5, T12S-R5W, G&SRM, Pima County, Arizona.**

The location monument is set inside the **Southeast** corner of the claim, approximately 4' **West** of the **East** line of the claim and 4' **North** of the **South** line of the claim.

The locality of this claim with reference to some natural object or permanent monument and additional information (if any) concerning its locality is as follows:

The Northwest corner of this claim is 6426' East and 160' South of the Northwest corner of Section 6 T12S-R5W.

The undersigned claims the ground as described above and set forth on the attached 1" = 1000' outline map. This claim is not intended to encroach on any private property or land that is not open for location.

Located, dated and posted on the ground this 10th day of May, 2013.

Freeport-McMoRan Corp. (Owner)

By: 
GEOMETRIX, LLC (Agent)

AMC 123979

"DAS-003" CLAIM

LOCATION OF THE DAS-001 THROUGH DAS-318 MILL SITE CLAIMS

SCALE 1"=1000'




ALL CLAIMS ARE 600' IN LENGTH & 363' IN WIDTH
SITUATED IN SECTIONS 1, 2, 11 & 12 T12S-R6W, SECTIONS 5, 8, 9, 16 & 17 T12S-R5W
PIMA COUNTY, ARIZONA

N.W. COR "DAS-001"
160'S, 5700'E

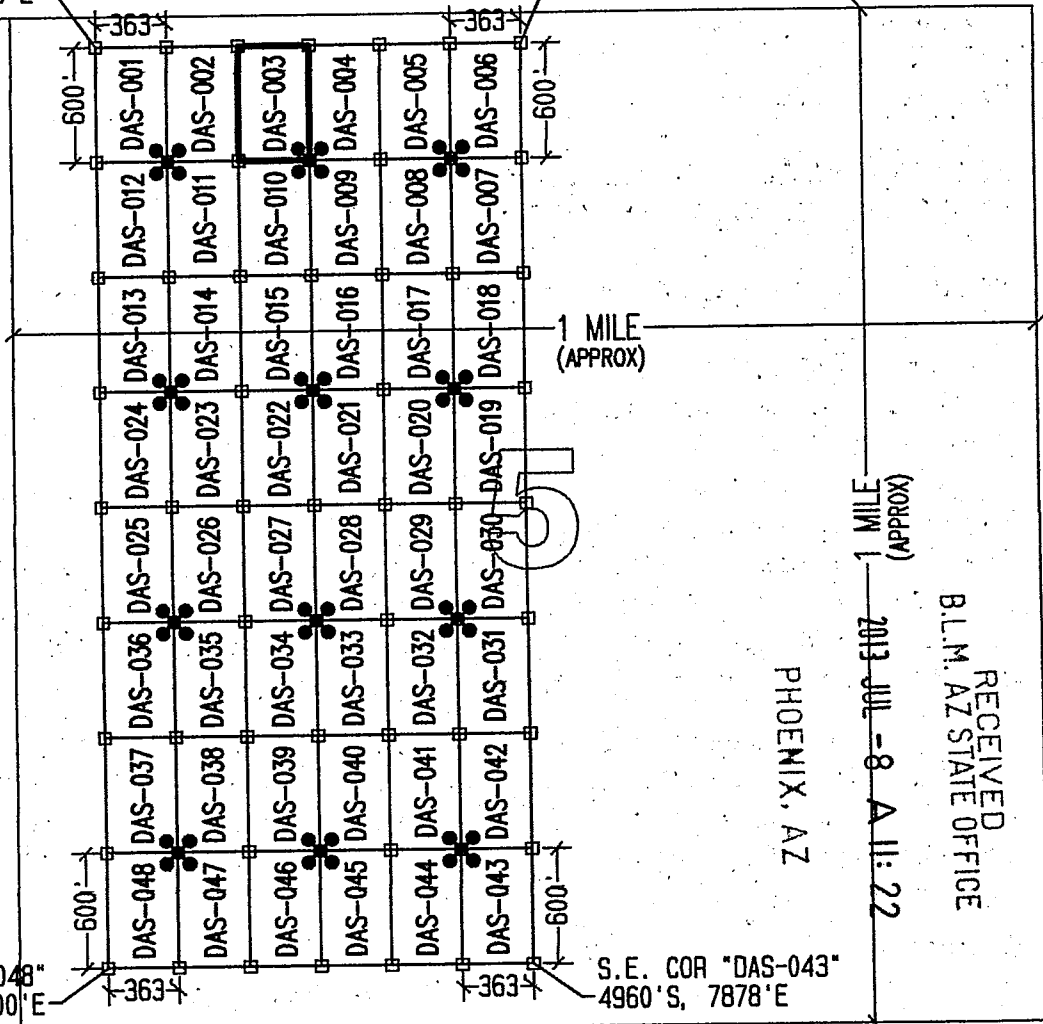
N.E. COR "DAS-006"
160'S, 7878'E

NW CORNER
OF SECTION 6
T12S-R5W
FOUND GLO BRASS
CAPPED IRON POST
0'S, 0'E



S.W. COR "DAS-048"
4960'S, 5700'E

S.E. COR "DAS-043"
4960'S, 7878'E



RECEIVED
B.L.M. AZ STATE OFFICE
2013 JUL -8 A 11:22
PHOENIX, AZ
(APPROX)

LEGEND

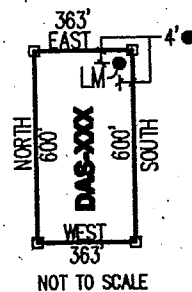
- INDICATES CORNER OF MILL SITE CLAIM.
SET 2"x2"x5' WOODEN POST (TYPICAL)
- INDICATES LOCATION MONUMENT SET 4' X 4' FROM CORNER OF MILL SITE CLAIM

LOCATORS:

FREEPORT-MCMORAN CORP.
333 N. CENTRAL AVE.
PHOENIX, AZ 85004

FREEPORT-MCMORAN
FM COPPER & GOLD

TYPICAL CLAIM DETAIL



NOT TO SCALE

LOCATED DURING THE MONTH
OF MAY, 2013

CLAIM STAKING PERFORMED BY:

GEOMETRIX LLC
LAND SURVEYING SERVICES
(928) 567-1900


AS AGENTS FOR FREEPORT-MCMORAN CORP.

A11001739119

Return to:
Freeport-McMoRan Corp.
333 N Central Ave
Phoenix, AZ 85004

**LOCATION NOTICE FOR MILL SITE CLAIM
STATE OF ARIZONA, COUNTY OF PIMA**

NOTICE IS HEREBY GIVEN that the **DAS-004** mill site claim has been located by:
Freeport-McMoRan Corp.,
whose current mailing address is: 333 N Central Ave
Phoenix, AZ 85004.



This mill site claim consists of approximately 5 acres.

The general course of this claim is **North to South** and it is situated in the Ajo Mining District, Pima County, Arizona. This claim is **600** feet in length and **363** feet in width. This claim is marked by five monuments, constructed of 2" x 2" wood posts extending 4' above the ground, one at each corner and one at the location monument for the claim.

The location monument on which the notice is posted is situated within:

Section 5, Township 12 South, Range 5 West, Gila and Salt River Meridian, Pima County, Arizona and this claim encompasses portions of the following quarter section(s), section(s), Township(s) and Range(s): **Northwest ¼, Section 5, T12S-R5W, G&SRM, Pima County, Arizona.**

The location monument is set inside the **Southwest** corner of the claim, approximately 4' **East** of the **West** line of the claim and 4' **North** of the **South** line of the claim.

The locality of this claim with reference to some natural object or permanent monument and additional information (if any) concerning its locality is as follows:

The Northwest corner of this claim is 6789' East and 160' South of the Northwest corner of Section 6 T12S-R5W.

The undersigned claims the ground as described above and set forth on the attached 1" = 1000' outline map. This claim is not intended to encroach on any private property or land that is not open for location.

Located, dated and posted on the ground this 6th day of May, 2013.

Freeport-McMoRan Corp. (Owner)

By: 
GEOMETRIX, LLC (Agent)

AMC 23980

"DAS-004" CLAIM

LOCATION OF THE DAS-001 THROUGH DAS-318 MILL SITE CLAIMS

SCALE 1"=1000'




ALL CLAIMS ARE 600' IN LENGTH & 363' IN WIDTH
SITUATED IN SECTIONS 1, 2, 11 & 12 T12S-R6W, SECTIONS 5, 8, 9, 16 & 17 T12S-R5W
PIMA COUNTY, ARIZONA

N.W. COR "DAS-001"
160'S, 5700'E

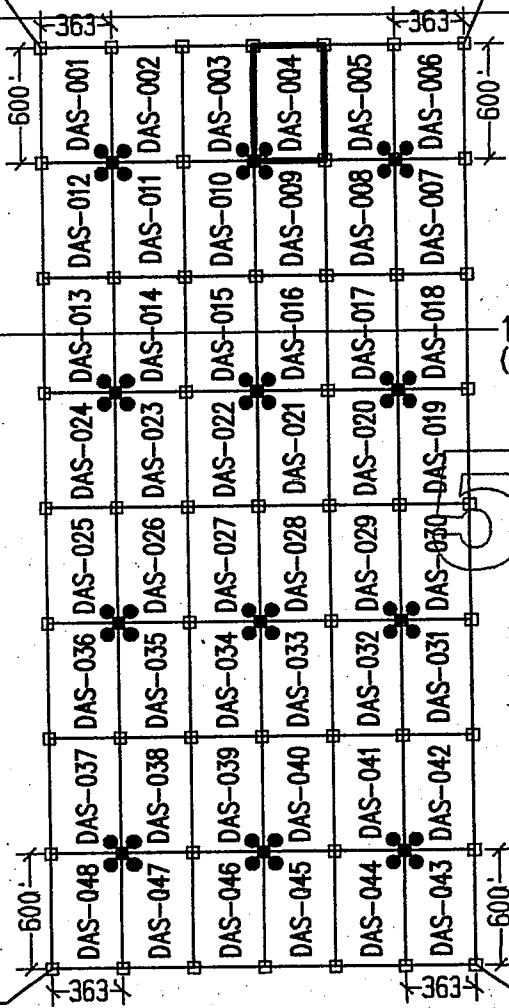
N.E. COR "DAS-006"
160'S, 7878'E

NW CORNER
OF SECTION 6
T12S-R5W
FOUND GLO BRASS
CAPPED IRON POST
0'S, 0'E



S.W. COR "DAS-048"
4960'S, 5700'E

S.E. COR "DAS-043"
4960'S, 7878'E



1 MILE
(APPROX)

1 MILE
(APPROX)

PHOENIX, AZ

2013 JUL - 8 A.M. 22

RECEIVED
B.L.M. AZ STATE OFFICE

LEGEND

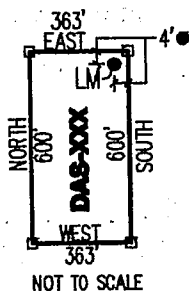
- INDICATES CORNER OF MILL SITE CLAIM.
SET 2"x2"x5' WOODEN POST (TYPICAL)
- INDICATES LOCATION MONUMENT SET 4' X 4' FROM CORNER OF MILL SITE CLAIM

LOCATORS:

FREEPORT-MCMORAN CORP.
333 N. CENTRAL AVE.
PHOENIX, AZ 85004

FREEPORT-MCMORAN
COPPER & GOLD

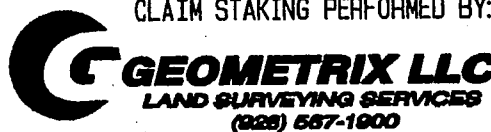
TYPICAL CLAIM DETAIL



NOT TO SCALE

LOCATED DURING THE MONTH
OF MAY, 2013

CLAIM STAKING PERFORMED BY:




AS AGENTS FOR FREEPORT-MCMORAN CORP.

AMC 11 230 RP

Return to:
Freeport-McMoRan Corp.
333 N Central Ave
Phoenix, AZ 85004

**LOCATION NOTICE FOR MILL SITE CLAIM
STATE OF ARIZONA, COUNTY OF PIMA**

NOTICE IS HEREBY GIVEN that the **DAS-005** mill site claim has been located by:
Freeport-McMoRan Corp.,
whose current mailing address is: 333 N Central Ave
Phoenix, AZ 85004.



This mill site claim consists of approximately 5 acres.

The general course of this claim is **North to South** and it is situated in the Ajo Mining District, Pima County, Arizona. This claim is **600** feet in length and **363** feet in width. This claim is marked by five monuments, constructed of 2" x 2" wood posts extending 4' above the ground, one at each corner and one at the location monument for the claim.

The location monument on which the notice is posted is situated within:

Section 5, Township 12 South, Range 5 West, Gila and Salt River Meridian, Pima County, Arizona and this claim encompasses portions of the following quarter section(s), section(s), Township(s) and Range(s): **Northwest 1/4, Section 5, T12S-R5W, G&SRM, Pima County, Arizona.**

The location monument is set inside the **Southeast** corner of the claim, approximately 4' **West** of the **East** line of the claim and 4' **North** of the **South** line of the claim.

The locality of this claim with reference to some natural object or permanent monument and additional information (if any) concerning its locality is as follows:


The Northwest corner of this claim is 7152' East and 160' South of the Northwest corner of Section 6 T12S-R5W.

The undersigned claims the ground as described above and set forth on the attached 1" = 1000' outline map. This claim is not intended to encroach on any private property or land that is not open for location.

Located, dated and posted on the ground this 6th day of May, 2013.

Freeport-McMoRan Corp. (Owner)

By:


GEOMETRIX, LLC (Agent)

AHC423981

"DAS-005" CLAIM

LOCATION OF THE DAS-001 THROUGH DAS-318 MILL SITE CLAIMS

SCALE 1"=1000'

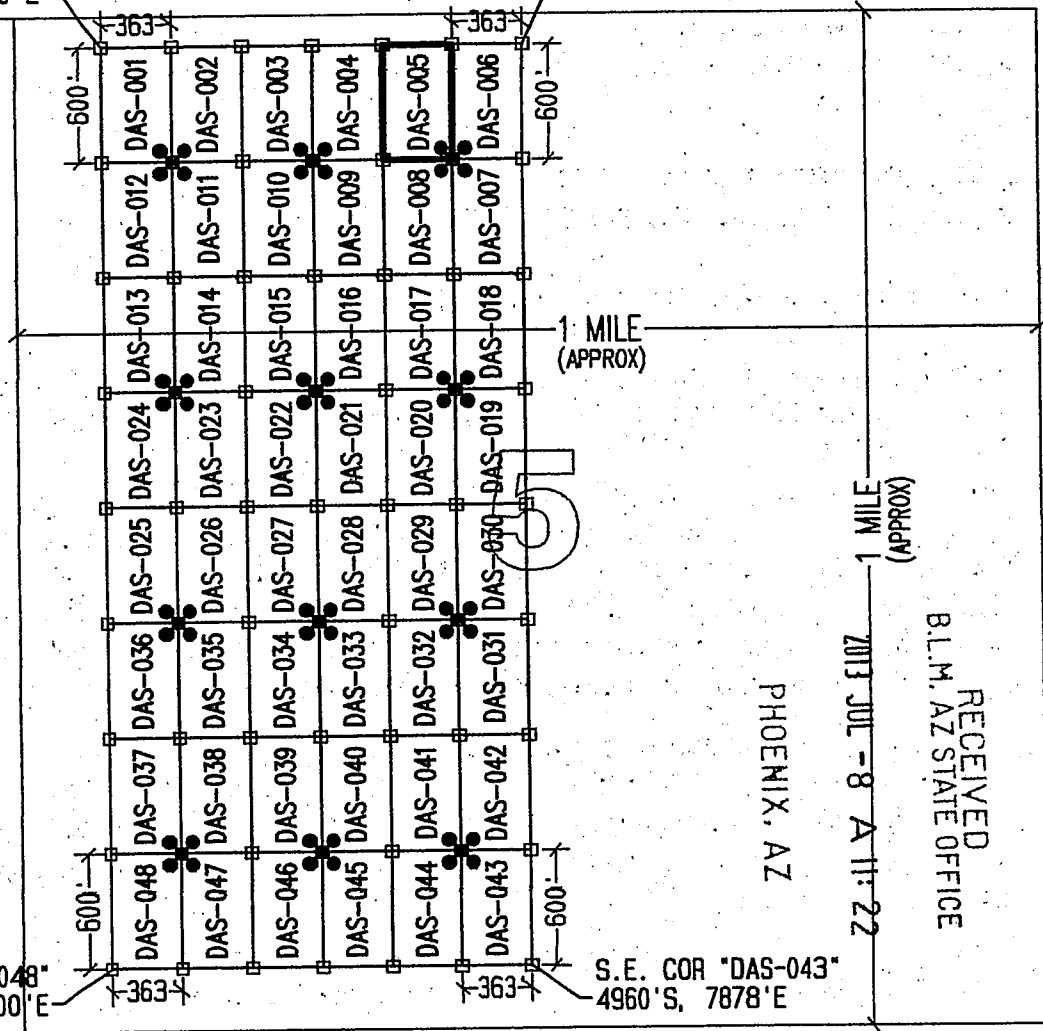


ALL CLAIMS ARE 600' IN LENGTH & 363' IN WIDTH
 SITUATED IN SECTIONS 1, 2, 11 & 12 T12S-R6W, SECTIONS 5, 8, 9, 16 & 17 T12S-R5W
 PIMA COUNTY, ARIZONA

N.E. COR "DAS-006"
 160'S, 7878'E

N.W. COR "DAS-001"
 160'S, 5700'E

NW CORNER
 OF SECTION 6
 T12S-R5W
 FOUND GLO BRASS
 CAPPED IRON POST
 0'S, 0'E



RECEIVED
 B.L.M. AZ STATE OFFICE
 2013 JUL -8 A 11:22
 PHOENIX, AZ
 (APPROX)
 1 MILE

S.W. COR "DAS-048"
 4960'S, 5700'E

S.E. COR "DAS-043"
 4960'S, 7878'E

LEGEND

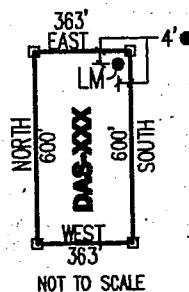
- INDICATES CORNER OF MILL SITE CLAIM. SET 2"x2"x5' WOODEN POST (TYPICAL)
- INDICATES LOCATION MONUMENT SET 4' X 4' FROM CORNER OF MILL SITE CLAIM

LOCATORS:

FREEMPORT-MCMORAN CORP.
 333 N. CENTRAL AVE.
 PHOENIX, AZ 85004

FREEMPORT-MCMORAN
COPPER & GOLD


TYPICAL CLAIM DETAIL



NOT TO SCALE

LOCATED DURING THE MONTH
 OF MAY, 2013

CLAIM STAKING PERFORMED BY:




AS AGENTS FOR FREEMPORT-MCMORAN CORP.

ANCH 23981

Return to:
Freeport-McMoRan Corp.
333 N Central Ave
Phoenix, AZ 85004

**LOCATION NOTICE FOR MILL SITE CLAIM
STATE OF ARIZONA, COUNTY OF PIMA**

NOTICE IS HEREBY GIVEN that the **DAS-006** mill site claim has been located by:
Freeport-McMoRan Corp.,
whose current mailing address is: 333 N Central Ave
Phoenix, AZ 85004.



This mill site claim consists of approximately 5 acres.

The general course of this claim is **North to South** and it is situated in the Ajo Mining District, Pima County, Arizona. This claim is **600** feet in length and **363** feet in width. This claim is marked by five monuments, constructed of 2" x 2" wood posts extending 4' above the ground, one at each corner and one at the location monument for the claim.

The location monument on which the notice is posted is situated within:

Section 5, Township 12 South, Range 5 West, Gila and Salt River Meridian, Pima County, Arizona and this claim encompasses portions of the following quarter section(s), section(s), Township(s) and Range(s): **Northwest ¼ & Northeast ¼, Section 5, T12S-R5W, G&SRM, Pima County, Arizona.**

The location monument is set inside the **Southwest** corner of the claim, approximately 4' **East** of the **West** line of the claim and 4' **North** of the **South** line of the claim.


The locality of this claim with reference to some natural object or permanent monument and additional information (if any) concerning its locality is as follows:

The Northwest corner of this claim is 7515' East and 160' South of the Northwest corner of Section 6 T12S-R5W.

The undersigned claims the ground as described above and set forth on the attached 1" = 1000' outline map. This claim is not intended to encroach on any private property or land that is not open for location.

Located, dated and posted on the ground this 6th day of May, 2013.

Freeport-McMoRan Corp. (Owner)

By: 
GEOMETRIX, LLC (Agent)

AMC 423982

"DAS-006" CLAIM

LOCATION OF THE DAS-001 THROUGH DAS-318 MILL SITE CLAIMS

SCALE 1"=1000'


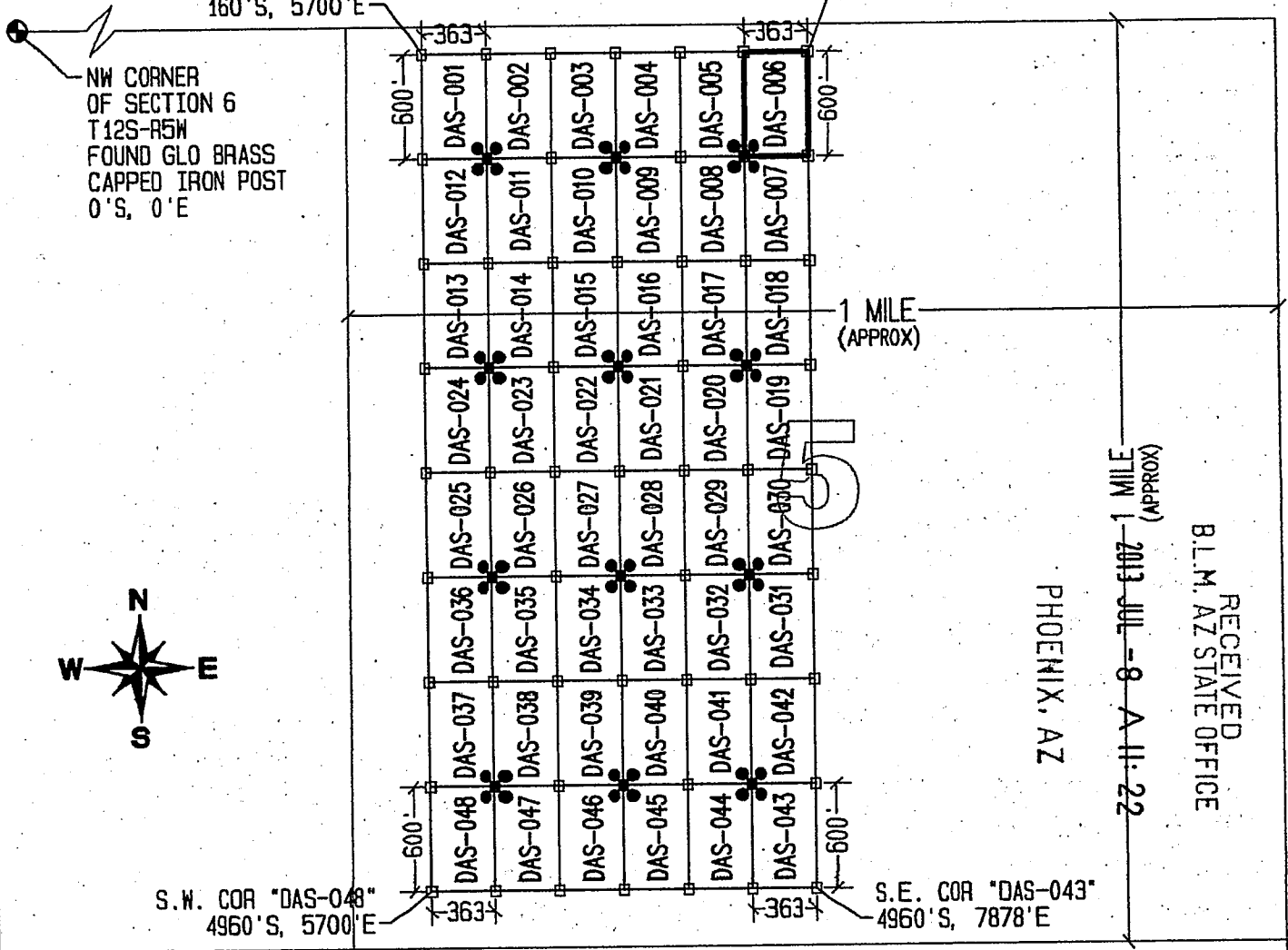


ALL CLAIMS ARE 600' IN LENGTH & 363' IN WIDTH
SITUATED IN SECTIONS 1, 2, 11 & 12 T12S-R6W, SECTIONS 5, 8, 9, 16 & 17 T12S-R5W
PIMA COUNTY, ARIZONA

N.W. COR "DAS-001"
160'S, 5700'E

N.E. COR "DAS-006"
160'S, 7878'E

NW CORNER
OF SECTION 6
T12S-R5W
FOUND GLO BRASS
CAPPED IRON POST
0'S, 0'E



LEGEND

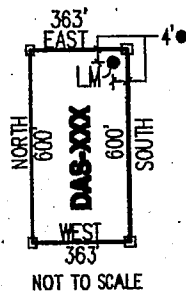
- INDICATES CORNER OF MILL SITE CLAIM.
SET 2"x2"x5' WOODEN POST (TYPICAL)
- INDICATES LOCATION MONUMENT SET 4' X 4' FROM CORNER OF MILL SITE CLAIM

LOCATORS:

FREEPORT-MCMORAN CORP.
333 N. CENTRAL AVE.
PHOENIX, AZ 85004




TYPICAL CLAIM DETAIL



LOCATED DURING THE MONTH
OF MAY, 2013

CLAIM STAKING PERFORMED BY:



AS AGENTS FOR FREEPORT-MCMORAN CORP.

Return to:
Freeport-McMoRan Corp.
333 N Central Ave
Phoenix, AZ 85004

**LOCATION NOTICE FOR MILL SITE CLAIM
STATE OF ARIZONA, COUNTY OF PIMA**

NOTICE IS HEREBY GIVEN that the **DAS-007** mill site claim has been located by:
Freeport-McMoRan Corp.,
whose current mailing address is: 333 N Central Ave
Phoenix, AZ 85004.

RECEIVED
BLM AZ STATE OFFICE
2013 JUL - 8 A 11: 22
PHOENIX, AZ
BLM
Date
Stamp

This mill site claim consists of approximately 5 acres.

The general course of this claim is **North to South** and it is situated in the Ajo Mining District, Pima County, Arizona. This claim is **600** feet in length and **363** feet in width. This claim is marked by five monuments, constructed of 2" x 2" wood posts extending 4' above the ground, one at each corner and one at the location monument for the claim.

The location monument on which the notice is posted is situated within:

Section 5, Township 12 South, Range 5 West, Gila and Salt River Meridian, Pima County, Arizona and this claim encompasses portions of the following quarter section(s), section(s), Township(s) and Range(s): **Northwest 1/4 & Northeast 1/4, Section 5, T12S-R5W, G&SRM, Pima County, Arizona.**

The location monument is set inside the **Northwest** corner of the claim, approximately 4' **East** of the **West** line of the claim and 4' **South** of the **North** line of the claim.

The locality of this claim with reference to some natural object or permanent monument and additional information (if any) concerning its locality is as follows:

The Northwest corner of this claim is 7515' East and 760' South of the Northwest corner of Section 6 T12S-R5W.

The undersigned claims the ground as described above and set forth on the attached 1" = 1000' outline map. This claim is not intended to encroach on any private property or land that is not open for location.

Located, dated and posted on the ground this 6th day of May, 2013.

Freeport-McMoRan Corp. (Owner)

By: [Signature]
GEOMETRIX, LLC (Agent)

AMC 423983

"DAS-007" CLAIM

LOCATION OF THE DAS-001 THROUGH DAS-318 MILL SITE CLAIMS

SCALE 1"=1000'

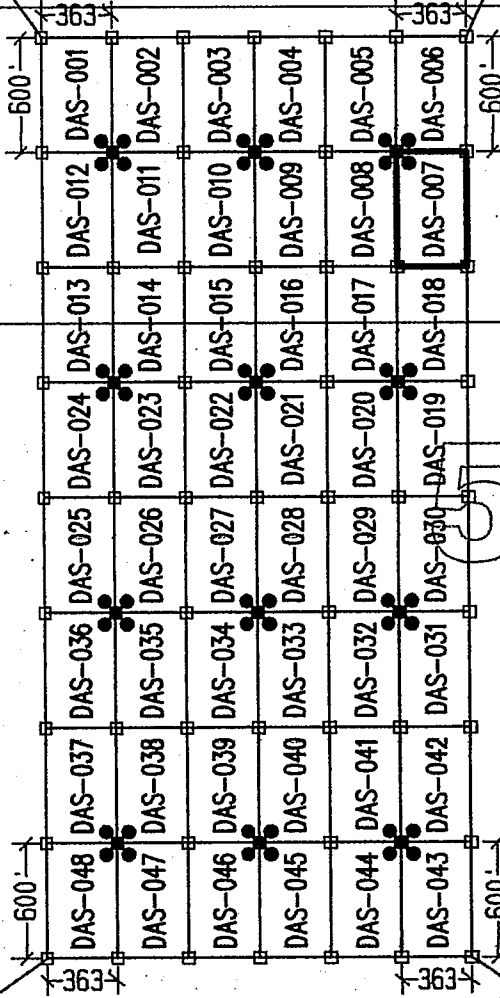


ALL CLAIMS ARE 600' IN LENGTH & 363' IN WIDTH
SITUATED IN SECTIONS 1, 2, 11 & 12 T12S-R6W, SECTIONS 5, 8, 9, 16 & 17 T12S-R5W
PIMA COUNTY, ARIZONA

N.W. COR "DAS-001"
160'S, 5700'E

N.E. COR "DAS-006"
160'S, 7878'E

NW CORNER
OF SECTION 6
T12S-R5W
FOUND GLO BRASS
CAPPED IRON POST
0'S, 0'E



S.W. COR "DAS-048"
4960'S, 5700'E

S.E. COR "DAS-043"
4960'S, 7878'E

PHOENIX, AZ

RECEIVED
B.L.M. AZ STATE OFFICE
2013 JUL -8 A 11: 22
MILE 1 (APPROX)

LEGEND

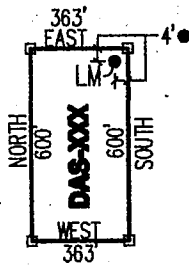
- INDICATES CORNER OF MILL SITE CLAIM.
SET 2"X2"X5' WOODEN POST (TYPICAL)
- INDICATES LOCATION MONUMENT SET 4' X 4' FROM CORNER OF MILL SITE CLAIM

LOCATORS:

FREEPORT-MCMORAN CORP.
333 N. CENTRAL AVE.
PHOENIX, AZ 85004



TYPICAL CLAIM DETAIL



NOT TO SCALE

LOCATED DURING THE MONTH
OF MAY, 2013

CLAIM STAKING PERFORMED BY:




AS AGENTS FOR FREEPORT-MCMORAN CORP.

AMCL 23983

Return to:
Freeport-McMoRan Corp.
333 N Central Ave
Phoenix, AZ 85004

**LOCATION NOTICE FOR MILL SITE CLAIM
STATE OF ARIZONA, COUNTY OF PIMA**

NOTICE IS HEREBY GIVEN that the **DAS-008** mill site claim has been located by:
Freeport-McMoRan Corp.,
whose current mailing address is: 333 N Central Ave
Phoenix, AZ 85004.



This mill site claim consists of approximately 5 acres.

The general course of this claim is **North to South** and it is situated in the Ajo Mining District, Pima County, Arizona. This claim is **600** feet in length and **363** feet in width. This claim is marked by five monuments, constructed of 2" x 2" wood posts extending 4' above the ground, one at each corner and one at the location monument for the claim.

The location monument on which the notice is posted is situated within:

Section 5, Township 12 South, Range 5 West, Gila and Salt River Meridian, Pima County, Arizona and this claim encompasses portions of the following quarter section(s), section(s), Township(s) and Range(s): **Northwest ¼, Section 5, T12S-R5W, G&SRM, Pima County, Arizona.**

The location monument is set inside the **Northeast** corner of the claim, approximately 4' **West** of the **East** line of the claim and 4' **South** of the **North** line of the claim.

The locality of this claim with reference to some natural object or permanent monument and additional information (if any) concerning its locality is as follows:

The Northwest corner of this claim is 7152' East and 760' South of the Northwest corner of Section 6 T12S-R5W.

The undersigned claims the ground as described above and set forth on the attached 1" = 1000' outline map. This claim is not intended to encroach on any private property or land that is not open for location.

Located, dated and posted on the ground this 6th day of May, 2013.

Freeport-McMoRan Corp. (Owner)

By: 
GEOMETRIX, LLC (Agent)

ARIZONA 2013

"DAS-008" CLAIM

LOCATION OF THE DAS-001 THROUGH DAS-318

MILL SITE CLAIMS

SCALE 1"=1000'




ALL CLAIMS ARE 600' IN LENGTH & 363' IN WIDTH
 SITUATED IN SECTIONS 1, 2, 11 & 12 T12S-R6W, SECTIONS 5, 8, 9, 16 & 17 T12S-R5W
 PIMA COUNTY, ARIZONA

N.W. COR "DAS-001"
 160'S, 5700'E

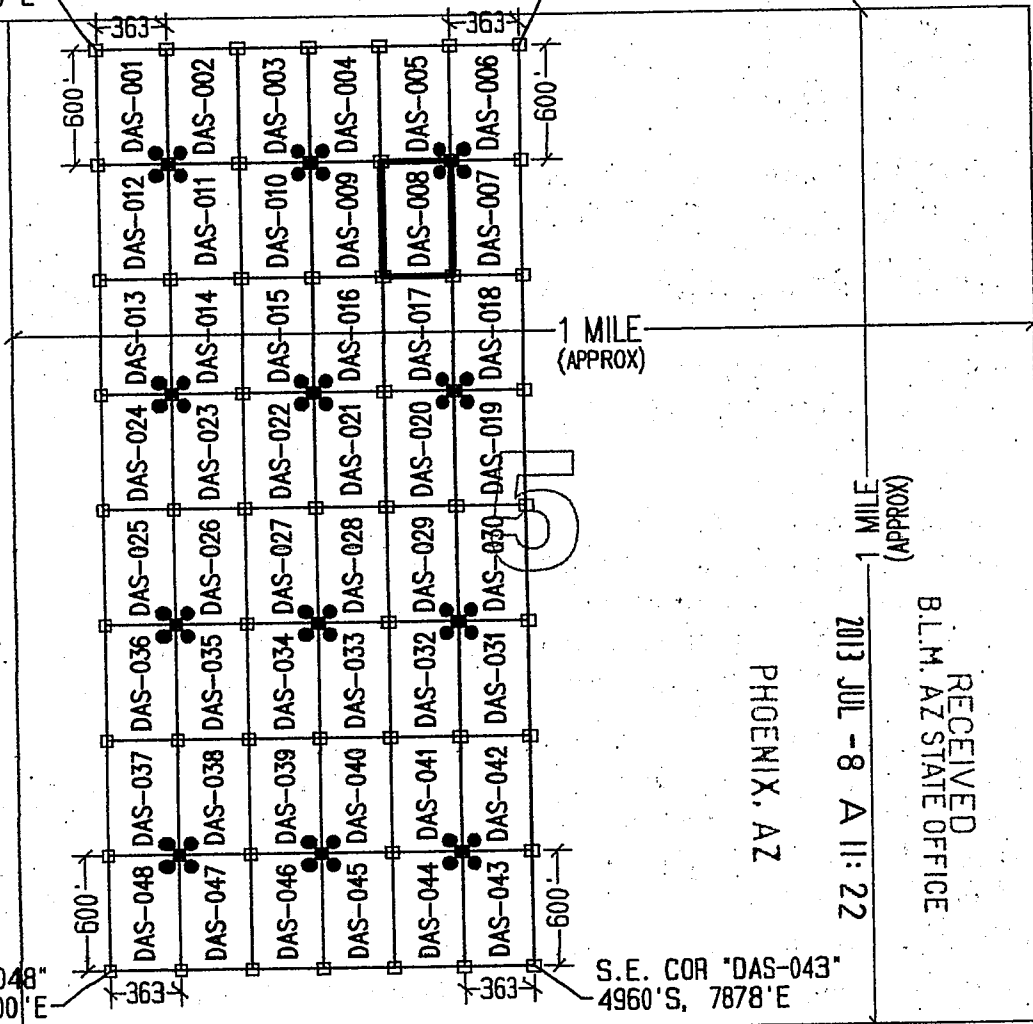
N.E. COR "DAS-006"
 160'S, 7878'E

NW CORNER
 OF SECTION 6
 T12S-R5W
 FOUND GLO BRASS
 CAPPED IRON POST
 0'S, 0'E



S.W. COR "DAS-048"
 4960'S, 5700'E

S.E. COR "DAS-043"
 4960'S, 7878'E



LEGEND

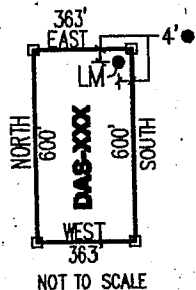
- INDICATES CORNER OF MILL SITE CLAIM. SET 2"x2"x5' WOODEN POST (TYPICAL)
- INDICATES LOCATION MONUMENT SET 4' X 4' FROM CORNER OF MILL SITE CLAIM

LOCATORS:

FREEPORT-MCMORAN CORP.
 333 N. CENTRAL AVE.
 PHOENIX, AZ 85004

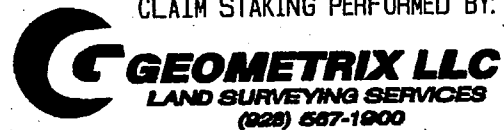


TYPICAL CLAIM DETAIL



LOCATED DURING THE MONTH
 OF MAY, 2013

CLAIM STAKING PERFORMED BY:




AS AGENTS FOR FREEPORT-MCMORAN CORP.

ATTC 2-3-9-8-11-

Return to:
Freeport-McMoRan Corp.
333 N Central Ave
Phoenix, AZ 85004

**LOCATION NOTICE FOR MILL SITE CLAIM
STATE OF ARIZONA, COUNTY OF PIMA**

NOTICE IS HEREBY GIVEN that the **DAS-009** mill site claim has been located by:
Freeport-McMoRan Corp.,
whose current mailing address is: 333 N Central Ave
Phoenix, AZ 85004.



This mill site claim consists of approximately 5 acres.
The general course of this claim is **North to South** and it is situated in the Ajo Mining District, Pima County, Arizona. This claim is **600** feet in length and **363** feet in width. This claim is marked by five monuments, constructed of 2" x 2" wood posts extending 4' above the ground, one at each corner and one at the location monument for the claim.

The location monument on which the notice is posted is situated within:
Section 5, Township 12 South, Range 5 West, Gila and Salt River Meridian, Pima County, Arizona and this claim encompasses portions of the following quarter section(s), section(s), Township(s) and Range(s): **Northwest ¼, Section 5, T12S-R5W, G&SRM, Pima County, Arizona.**

The location monument is set inside the **Northwest** corner of the claim, approximately 4' **East** of the **West** line of the claim and 4' **South** of the **North** line of the claim.


The locality of this claim with reference to some natural object or permanent monument and additional information (if any) concerning its locality is as follows:

The Northwest corner of this claim is 6789' East and 760' South of the Northwest corner of Section 6 T12S-R5W.

The undersigned claims the ground as described above and set forth on the attached 1" = 1000' outline map. This claim is not intended to encroach on any private property or land that is not open for location.

Located, dated and posted on the ground this 6th day of May, 2013.

Freeport-McMoRan Corp. (Owner)

By: 
GEOMETRIX, LLC (Agent)

AMC 123985

"DAS-009" CLAIM

LOCATION OF THE DAS-001 THROUGH DAS-318 MILL SITE CLAIMS

SCALE 1"=1000'



ALL CLAIMS ARE 600' IN LENGTH & 363' IN WIDTH
SITUATED IN SECTIONS 1, 2, 11 & 12 T12S-R6W, SECTIONS 5, 8, 9, 16 & 17 T12S-R5W
PIMA COUNTY, ARIZONA

N.W. COR "DAS-001"
160'S, 5700'E

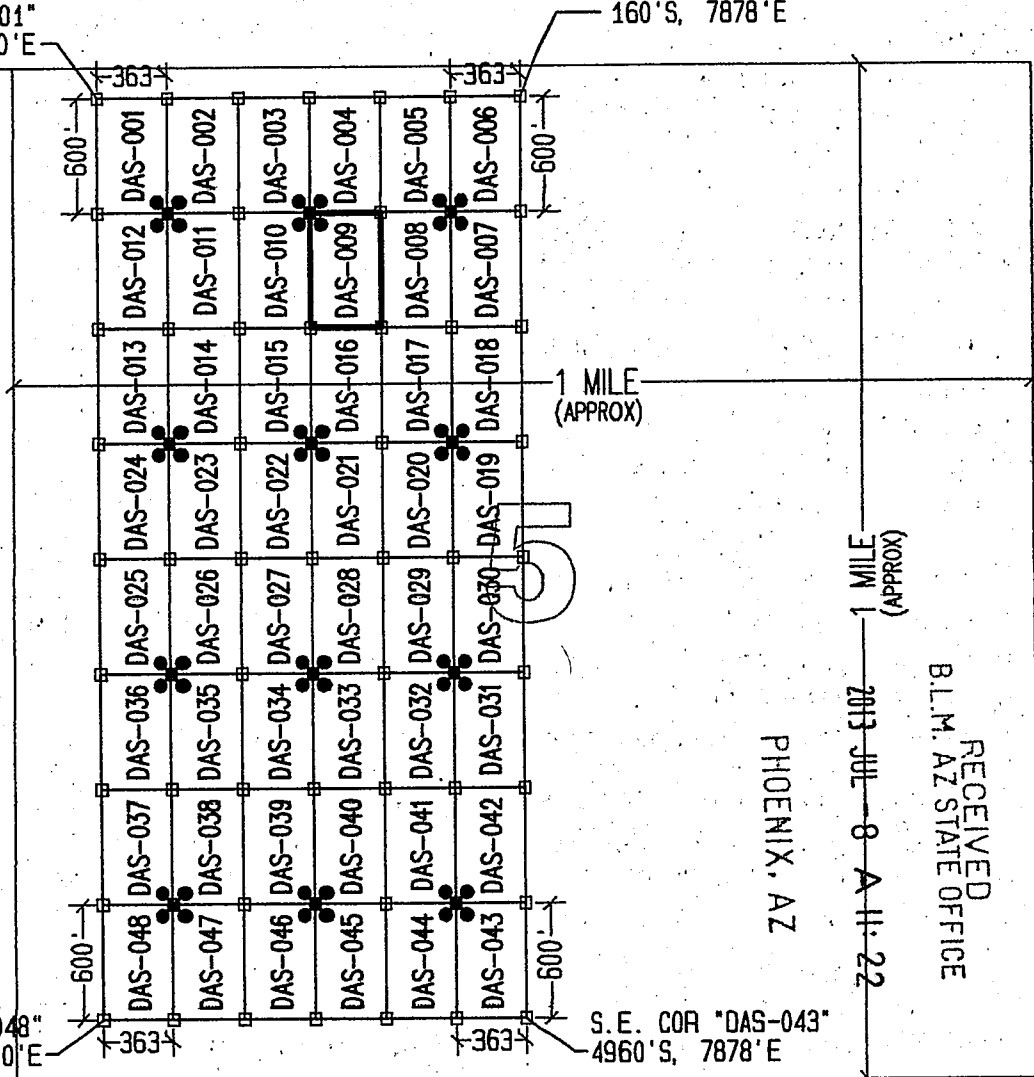
N.E. COR "DAS-006"
160'S, 7878'E

NW CORNER
OF SECTION 6
T12S-R5W
FOUND GLO BRASS
CAPPED IRON POST
0'S, 0'E



S.W. COR "DAS-048"
4960'S, 5700'E

S.E. COR "DAS-043"
4960'S, 7878'E



LEGEND

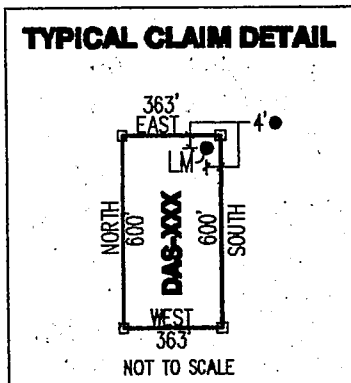
- INDICATES CORNER OF MILL SITE CLAIM.
SET 2"x2"x5' WOODEN POST (TYPICAL)
- INDICATES LOCATION MONUMENT SET 4' X 4' FROM CORNER OF MILL SITE CLAIM

LOCATORS:

FREEPORT-MCMORAN CORP.
333 N. CENTRAL AVE.
PHOENIX, AZ 85004

Freeport-McMORAN
COPPER & GOLD

TYPICAL CLAIM DETAIL



LOCATED DURING THE MONTH
OF MAY, 2013

CLAIM STAKING PERFORMED BY:

GEOMETRIX LLC
LAND SURVEYING SERVICES
(928) 587-1900


AS AGENTS FOR FREEPORT-MCMORAN CORP.

MAG 23965

Return to:
Freeport-McMoRan Corp.
333 N Central Ave
Phoenix, AZ 85004

**LOCATION NOTICE FOR MILL SITE CLAIM
STATE OF ARIZONA, COUNTY OF PIMA**

NOTICE IS HEREBY GIVEN that the **DAS-010** mill site claim has been located by:
Freeport-McMoRan Corp.,
whose current mailing address is: 333 N Central Ave
Phoenix, AZ 85004.



This mill site claim consists of approximately 5 acres.
The general course of this claim is **North to South** and it is situated in the Ajo Mining District, Pima County, Arizona. This claim is **600** feet in length and **363** feet in width. This claim is marked by five monuments, constructed of 2" x 2" wood posts extending 4' above the ground, one at each corner and one at the location monument for the claim.

The location monument on which the notice is posted is situated within:
Section 5, Township 12 South, Range 5 West, Gila and Salt River Meridian, Pima County, Arizona and this claim encompasses portions of the following quarter section(s), section(s), Township(s) and Range(s): **Northwest 1/4, Section 5, T12S-R5W, G&SRM, Pima County, Arizona.**

The location monument is set inside the **Northeast** corner of the claim, approximately 4' **West** of the **East** line of the claim and 4' **South** of the **North** line of the claim.

The locality of this claim with reference to some natural object or permanent monument and additional information (if any) concerning its locality is as follows:

The Northwest corner of this claim is 6426' East and 760' South of the Northwest corner of Section 6 T12S-R5W.

The undersigned claims the ground as described above and set forth on the attached 1" = 1000' outline map. This claim is not intended to encroach on any private property or land that is not open for location.

Located, dated and posted on the ground this 6th day of May, 2013.

Freeport-McMoRan Corp. (Owner)

By: 
GEOMETRIX, LLC (Agent)

ARIZONA 23985

"DAS-010" CLAIM

LOCATION OF THE DAS-001 THROUGH DAS-318 MILL SITE CLAIMS

SCALE 1"=1000'




ALL CLAIMS ARE 600' IN LENGTH & 363' IN WIDTH
SITUATED IN SECTIONS 1, 2, 11 & 12 T12S-R6W, SECTIONS 5, 8, 9, 16 & 17 T12S-R5W
PIMA COUNTY, ARIZONA

N.W. COR "DAS-001"
160'S, 5700'E

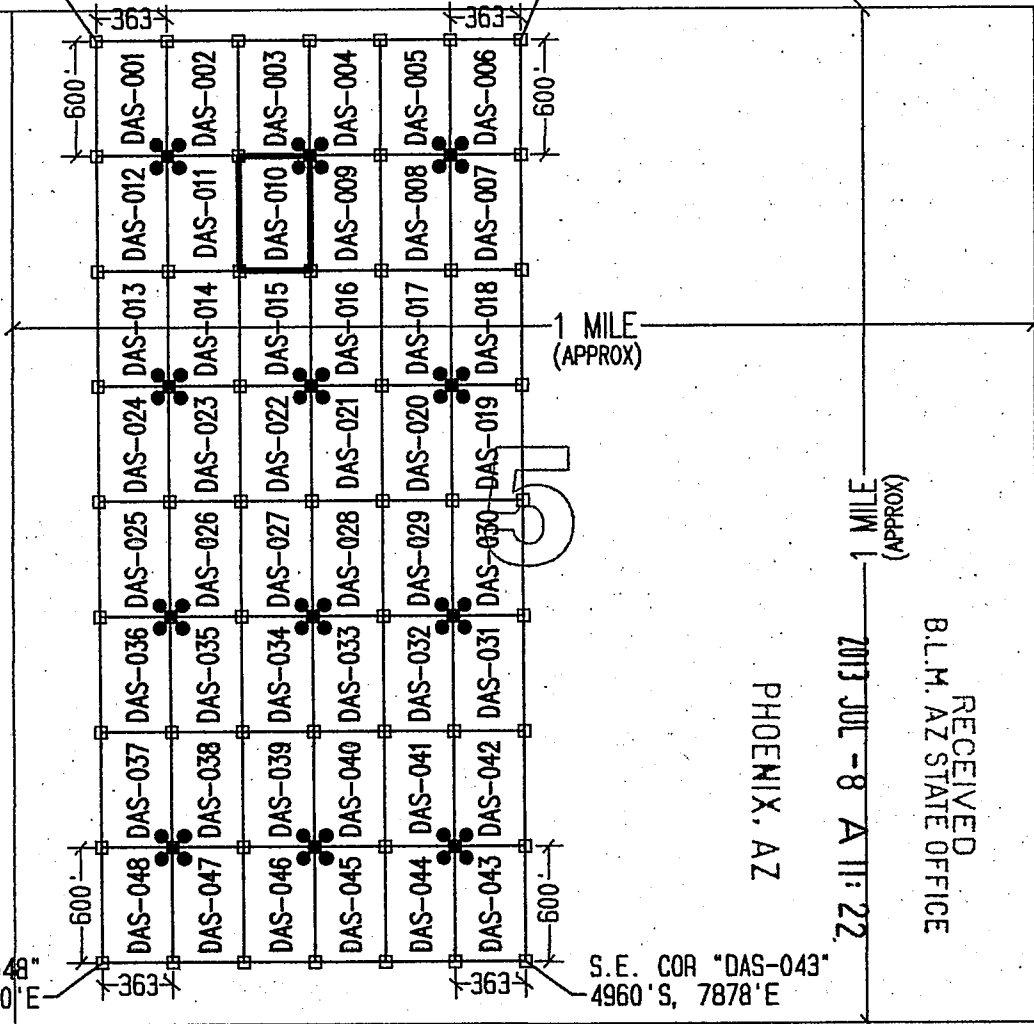
N.E. COR "DAS-006"
160'S, 7878'E

NW CORNER
OF SECTION 6
T12S-R5W
FOUND GLO BRASS
CAPPED IRON POST
0'S, 0'E



S.W. COR "DAS-048"
4960'S, 5700'E

S.E. COR "DAS-043"
4960'S, 7878'E



LEGEND

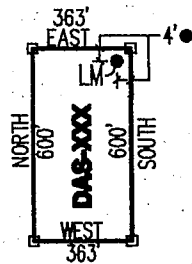
- INDICATES CORNER OF MILL SITE CLAIM.
SET 2"x2"x5' WOODEN POST (TYPICAL)
- INDICATES LOCATION MONUMENT SET 4' X 4' FROM CORNER OF MILL SITE CLAIM

LOCATORS:

FREEPORT-MCMORAN CORP.
333 N. CENTRAL AVE.
PHOENIX, AZ 85004



TYPICAL CLAIM DETAIL



NOT TO SCALE

LOCATED DURING THE MONTH
OF MAY, 2013

CLAIM STAKING PERFORMED BY:



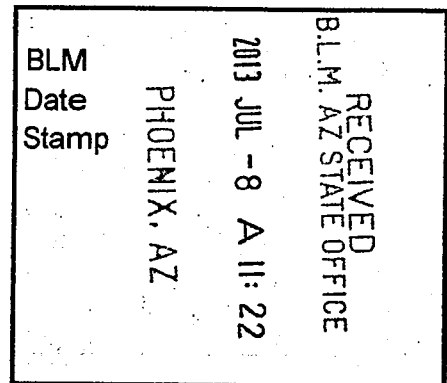
AS AGENTS FOR FREEPORT-MCMORAN CORP.

A1100423986

Return to:
Freeport-McMoRan Corp.
333 N Central Ave
Phoenix, AZ 85004

**LOCATION NOTICE FOR MILL SITE CLAIM
STATE OF ARIZONA, COUNTY OF PIMA**

NOTICE IS HEREBY GIVEN that the **DAS-011** mill site claim has been located by:
Freeport-McMoRan Corp.,
whose current mailing address is: 333 N Central Ave
Phoenix, AZ 85004.



This mill site claim consists of approximately 5 acres.

The general course of this claim is **North to South** and it is situated in the Ajo Mining District, Pima County, Arizona. This claim is **600** feet in length and **363** feet in width. This claim is marked by five monuments, constructed of 2" x 2" wood posts extending 4' above the ground, one at each corner and one at the location monument for the claim.

The location monument on which the notice is posted is situated within:

Section 5, Township 12 South, Range 5 West, Gila and Salt River Meridian, Pima County, Arizona and this claim encompasses portions of the following quarter section(s), section(s), Township(s) and Range(s): **Northwest ¼, Section 5, T12S-R5W, G&SRM, Pima County, Arizona.**

The location monument is set inside the **Northwest** corner of the claim, approximately 4' **East** of the **West** line of the claim and 4' **South** of the **North** line of the claim.


The locality of this claim with reference to some natural object or permanent monument and additional information (if any) concerning its locality is as follows:

The Northwest corner of this claim is 6063' East and 760' South of the Northwest corner of Section 6 T12S-R5W.

The undersigned claims the ground as described above and set forth on the attached 1" = 1000' outline map. This claim is not intended to encroach on any private property or land that is not open for location.

Located, dated and posted on the ground this 6th day of May, 2013.

Freeport-McMoRan Corp. (Owner)

By: 
GEOMETRIX, LLC (Agent)

AMC 11 23 907

"DAS-011" CLAIM

LOCATION OF THE DAS-001 THROUGH DAS-318 MILL SITE CLAIMS

SCALE 1"=1000'




ALL CLAIMS ARE 600' IN LENGTH & 363' IN WIDTH
SITUATED IN SECTIONS 1, 2, 11 & 12 T12S-R6W, SECTIONS 5, 8, 9, 16 & 17 T12S-R5W
PIMA COUNTY, ARIZONA

N.W. COR "DAS-001"
160'S, 5700'E

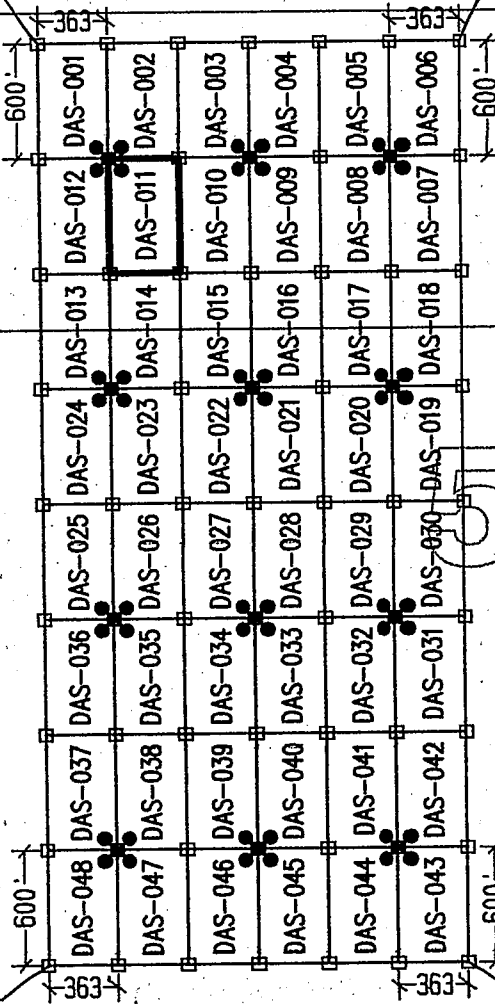
N.E. COR "DAS-006"
160'S, 7878'E

NW CORNER
OF SECTION 6
T12S-R5W
FOUND GLO BRASS
CAPPED IRON POST
0'S, 0'E



S.W. COR "DAS-048"
4960'S, 5700'E

S.E. COR "DAS-043"
4960'S, 7878'E



1 MILE
(APPROX)

RECEIVED
B.L.M. AZ STATE OFFICE
2013 JUL -8 A 11:22
(APPROX)

PHOENIX, AZ

LEGEND

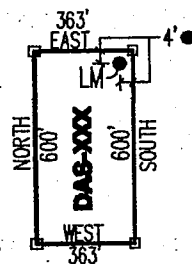
- INDICATES CORNER OF MILL SITE CLAIM. SET 2"x2"x5' WOODEN POST (TYPICAL)
- INDICATES LOCATION MONUMENT SET 4' X 4' FROM CORNER OF MILL SITE CLAIM

LOCATORS:

FREEMPORT-MCMORAN CORP.
333 N. CENTRAL AVE.
PHOENIX, AZ 85004

FREEMPORT-MCMORAN
COPPER & GOLD

TYPICAL CLAIM DETAIL



NOT TO SCALE

LOCATED DURING THE MONTH
OF MAY, 2013

CLAIM STAKING PERFORMED BY:

GEOMETRIX LLC
LAND SURVEYING SERVICES
(228) 567-1900


AS AGENTS FOR FREEMPORT-MCMORAN CORP.

A110023907

Return to:
Freeport-McMoRan Corp.
333 N Central Ave
Phoenix, AZ 85004

**LOCATION NOTICE FOR MILL SITE CLAIM
STATE OF ARIZONA, COUNTY OF PIMA**

NOTICE IS HEREBY GIVEN that the **DAS-012** mill site claim has been located by:
Freeport-McMoRan Corp.,
whose current mailing address is: 333 N Central Ave
Phoenix, AZ 85004.



This mill site claim consists of approximately 5 acres. The general course of this claim is **North to South** and it is situated in the Ajo Mining District, Pima County, Arizona. This claim is **600** feet in length and **363** feet in width. This claim is marked by five monuments, constructed of 2" x 2" wood posts extending 4' above the ground, one at each corner and one at the location monument for the claim.

The location monument on which the notice is posted is situated within:
Section 5, Township 12 South, Range 5 West, Gila and Salt River Meridian, Pima County, Arizona and this claim encompasses portions of the following quarter section(s), section(s), Township(s) and Range(s): **Northwest 1/4, Section 5, T12S-R5W, G&SRM, Pima County, Arizona.**

The location monument is set inside the **Northeast** corner of the claim, approximately 4' **West** of the **East** line of the claim and 4' **South** of the **North** line of the claim.


The locality of this claim with reference to some natural object or permanent monument and additional information (if any) concerning its locality is as follows:

The Northwest corner of this claim is 5700' East and 760' South of the Northwest corner of Section 6 T12S-R5W.

The undersigned claims the ground as described above and set forth on the attached 1" = 1000' outline map. This claim is not intended to encroach on any private property or land that is not open for location.

Located, dated and posted on the ground this 6th day of May, 2013.

Freeport-McMoRan Corp. (Owner)

By: 
GEOMETRIX, LLC (Agent)


AMC 1123988

"DAS-012" CLAIM

LOCATION OF THE DAS-001 THROUGH DAS-318

MILL SITE CLAIMS


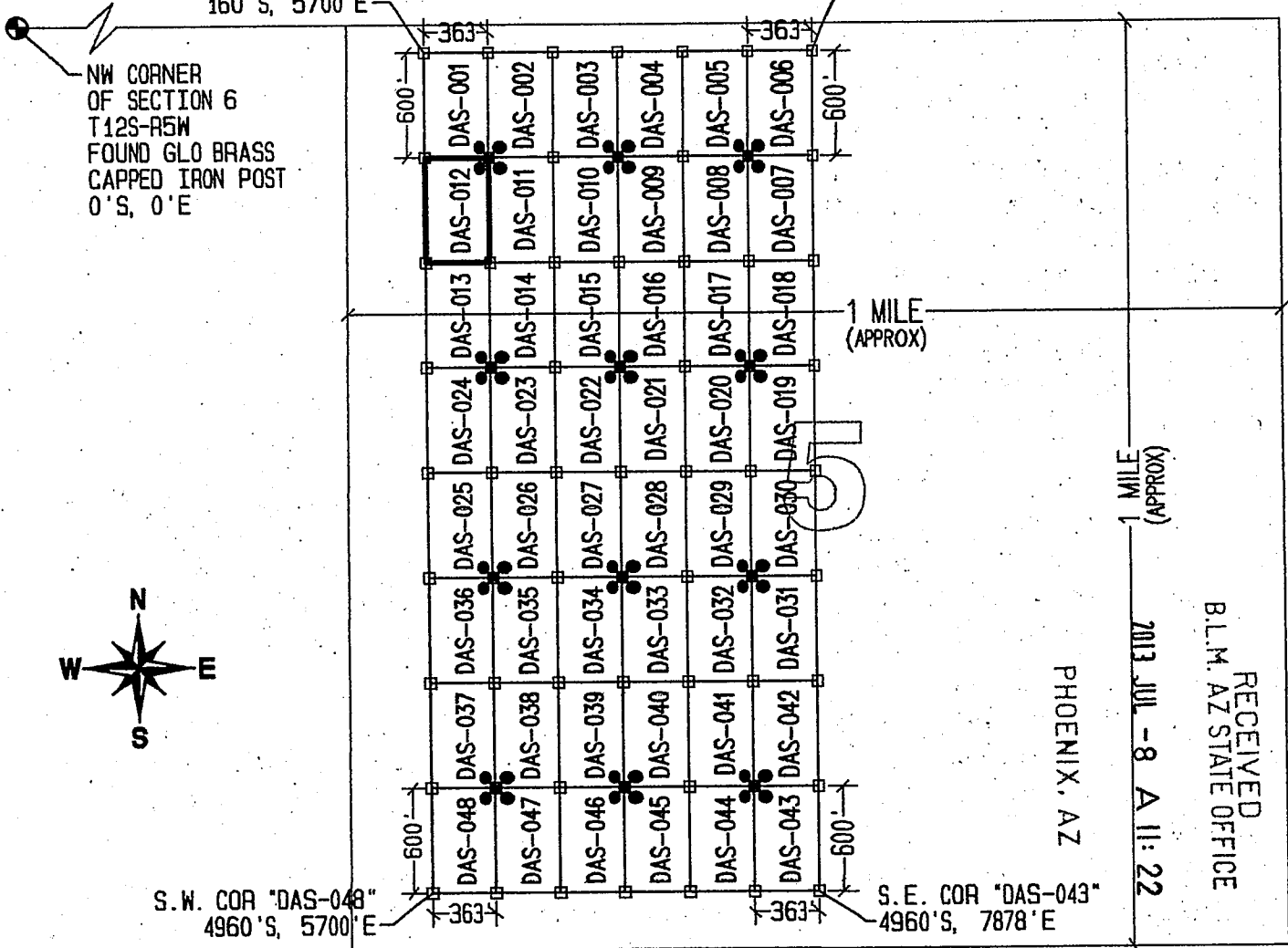
SCALE 1"=1000'



ALL CLAIMS ARE 600' IN LENGTH & 363' IN WIDTH
 SITUATED IN SECTIONS 1, 2, 11 & 12 T12S-R6W, SECTIONS 5, 8, 9, 16 & 17 T12S-R5W
 PIMA COUNTY, ARIZONA

N.W. COR "DAS-001"
 160'S, 5700'E

N.E. COR "DAS-006"
 160'S, 7878'E



S.W. COR "DAS-048"
 4960'S, 5700'E

S.E. COR "DAS-043"
 4960'S, 7878'E

RECEIVED
 B.L.M. AZ STATE OFFICE
 2013 JUL -8 A 11: 22
 PHOENIX, AZ
 (APPROX)
 1 MILE

LEGEND

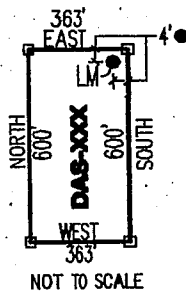
- INDICATES CORNER OF MILL SITE CLAIM.
 SET 2"x2"x5' WOODEN POST (TYPICAL)
- INDICATES LOCATION MONUMENT SET 4' X 4' FROM CORNER OF MILL SITE CLAIM

LOCATORS:

FREEPORT-MCMORAN CORP.
 333 N. CENTRAL AVE.
 PHOENIX, AZ 85004



TYPICAL CLAIM DETAIL



NOT TO SCALE

LOCATED DURING THE MONTH OF MAY, 2013

CLAIM STAKING PERFORMED BY:




AS AGENTS FOR FREEPORT-MCMORAN CORP.

AMC0423080

Return to:
Freeport-McMoRan Corp.
333 N Central Ave
Phoenix, AZ 85004

**LOCATION NOTICE FOR MILL SITE CLAIM
STATE OF ARIZONA, COUNTY OF PIMA**

NOTICE IS HEREBY GIVEN that the **DAS-013** mill site claim has been located by:
Freeport-McMoRan Corp.,
whose current mailing address is: 333 N Central Ave
Phoenix, AZ 85004.



This mill site claim consists of approximately 5 acres.
The general course of this claim is **North to South** and it is situated in the Ajo Mining District, Pima County, Arizona. This claim is **600** feet in length and **363** feet in width. This claim is marked by five monuments, constructed of 2" x 2" wood posts extending 4' above the ground, one at each corner and one at the location monument for the claim.

The location monument on which the notice is posted is situated within:
Section 5, Township 12 South, Range 5 West, Gila and Salt River Meridian, Pima County, Arizona and this claim encompasses portions of the following quarter section(s), section(s), Township(s) and Range(s): **Northwest 1/4, Section 5, T12S-R5W, G&SRM, Pima County, Arizona.**

The location monument is set inside the **Southeast** corner of the claim, approximately 4' **West** of the **East** line of the claim and 4' **North** of the **South** line of the claim.

The locality of this claim with reference to some natural object or permanent monument and additional information (if any) concerning its locality is as follows:

The Northwest corner of this claim is 5700' East and 1360' South of the Northwest corner of Section 6 T12S-R5W.

The undersigned claims the ground as described above and set forth on the attached 1" = 1000' outline map. This claim is not intended to encroach on any private property or land that is not open for location.

Located, dated and posted on the ground this 6th day of May, 2013.

Freeport-McMoRan Corp. (Owner)

By: 
GEOMETRIX, LLC (Agent)

...AMC112.3989

"DAS-013" CLAIM

LOCATION OF THE DAS-001 THROUGH DAS-318 MILL SITE CLAIMS

SCALE 1"=1000'

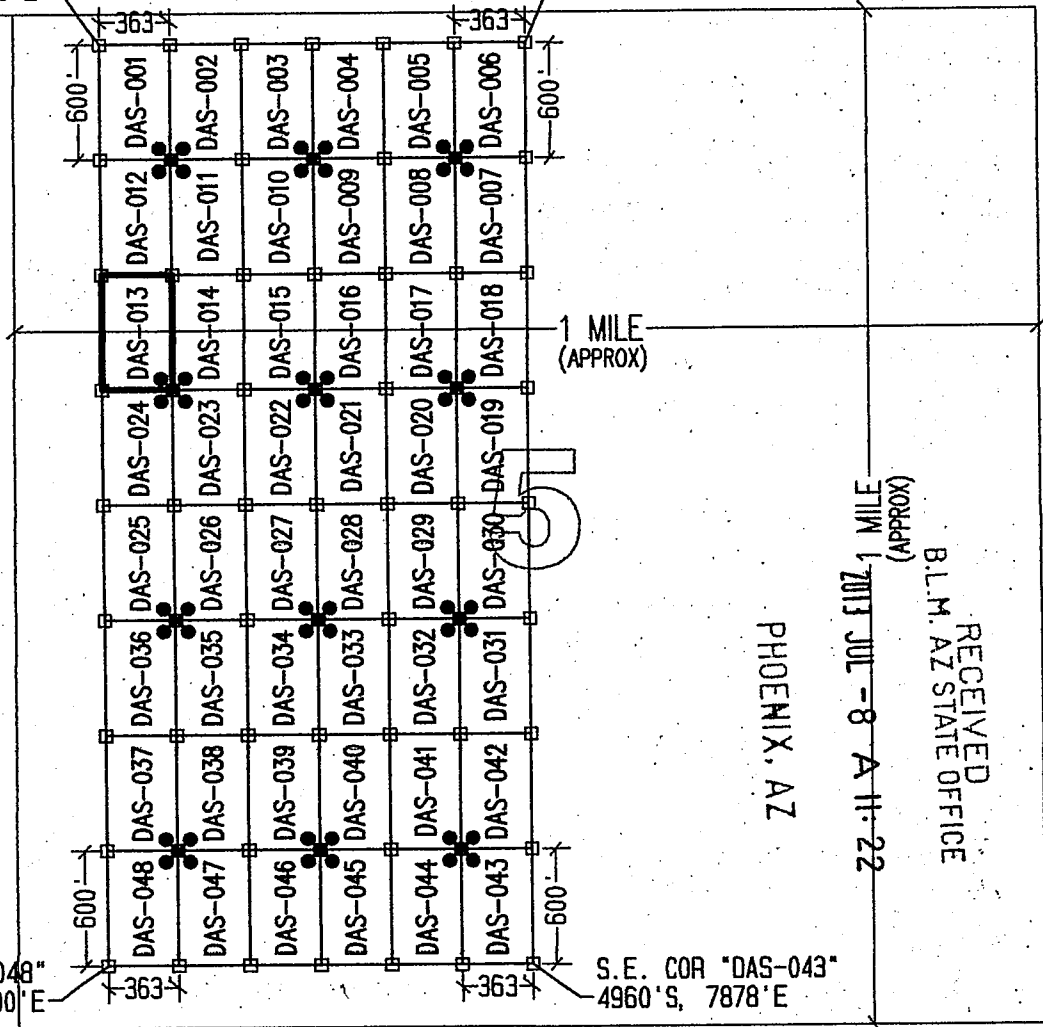


ALL CLAIMS ARE 600' IN LENGTH & 363' IN WIDTH
SITUATED IN SECTIONS 1, 2, 11 & 12 T12S-R6W, SECTIONS 5, 8, 9, 16 & 17 T12S-R5W
PIMA COUNTY, ARIZONA

N.E. COR "DAS-006"
160'S, 7878'E

N.W. COR "DAS-001"
160'S, 5700'E

NW CORNER
OF SECTION 6
T12S-R5W
FOUND GLO BRASS
CAPPED IRON POST
0'S, 0'E



RECEIVED
B.L.M. AZ STATE OFFICE
PHOENIX, AZ
JUL - 8 AM 11:22
(APPROX)

S.W. COR "DAS-048"
4960'S, 5700'E

S.E. COR "DAS-043"
4960'S, 7878'E

LEGEND

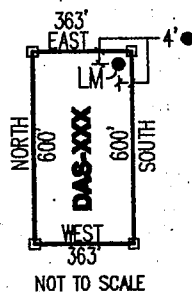
- INDICATES CORNER OF MILL SITE CLAIM. SET 2"x2"x5' WOODEN POST (TYPICAL)
- INDICATES LOCATION MONUMENT SET 4' X 4' FROM CORNER OF MILL SITE CLAIM

LOCATORS:

FREEMPORT-MCMORAN CORP.
333 N. CENTRAL AVE.
PHOENIX, AZ 85004

FV FREEMPORT-MCMORAN
COPPER & GOLD

TYPICAL CLAIM DETAIL



LOCATED DURING THE MONTH
OF MAY, 2013

CLAIM STAKING PERFORMED BY:

GEOMETRIX LLC
LAND SURVEYING SERVICES
(928) 567-1900


AS AGENTS FOR FREEMPORT-MCMORAN CORP.

AMCU23989

Return to:
Freeport-McMoRan Corp.
333 N Central Ave
Phoenix, AZ 85004

**LOCATION NOTICE FOR MILL SITE CLAIM
STATE OF ARIZONA, COUNTY OF PIMA**

NOTICE IS HEREBY GIVEN that the **DAS-014** mill site claim has been located by:
Freeport-McMoRan Corp.,
whose current mailing address is: 333 N Central Ave
Phoenix, AZ 85004.



This mill site claim consists of approximately 5 acres.

The general course of this claim is **North to South** and it is situated in the Ajo Mining District, Pima County, Arizona. This claim is **600** feet in length and **363** feet in width. This claim is marked by five monuments, constructed of 2" x 2" wood posts extending 4' above the ground, one at each corner and one at the location monument for the claim.

The location monument on which the notice is posted is situated within:

Section 5, Township 12 South, Range 5 West, Gila and Salt River Meridian, Pima County, Arizona and this claim encompasses portions of the following quarter section(s), section(s), Township(s) and Range(s): **Northwest ¼, Section 5, T12S-R5W, G&SRM, Pima County, Arizona.**

The location monument is set inside the **Southwest** corner of the claim, approximately 4' **East** of the **West** line of the claim and 4' **North** of the **South** line of the claim.

The locality of this claim with reference to some natural object or permanent monument and additional information (if any) concerning its locality is as follows:

The Northwest corner of this claim is 6063' East and 1360' South of the Northwest corner of Section 6 T12S-R5W.

The undersigned claims the ground as described above and set forth on the attached 1" = 1000' outline map. This claim is not intended to encroach on any private property or land that is not open for location.

Located, dated and posted on the ground this 6th day of May, 2013.

Freeport-McMoRan Corp. (Owner)

By: _____

GEOMETRIX, LLC (Agent)

AMC473990

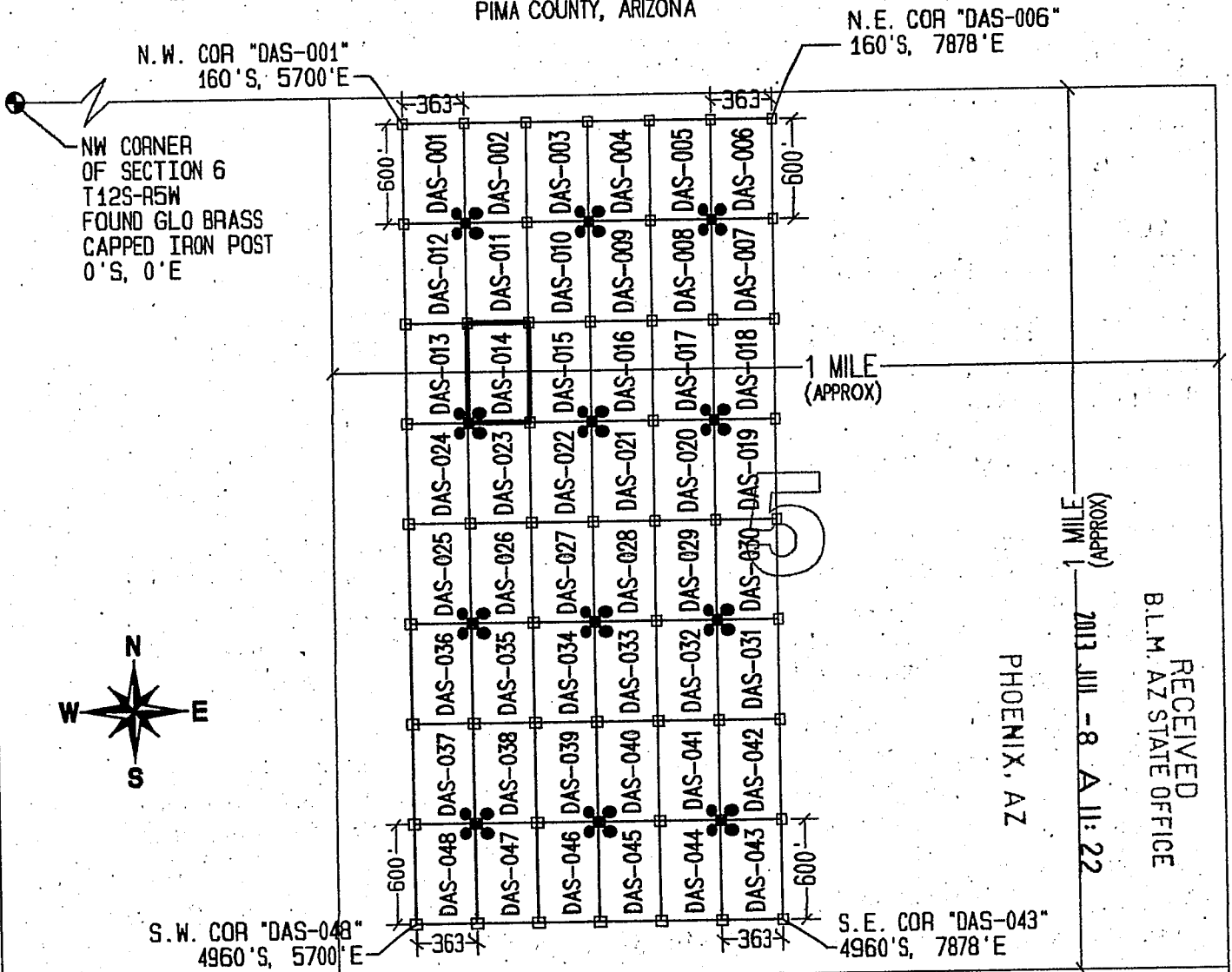
"DAS-014" CLAIM

LOCATION OF THE DAS-001 THROUGH DAS-318 MILL SITE CLAIMS

SCALE 1"=1000'



ALL CLAIMS ARE 600' IN LENGTH & 363' IN WIDTH
SITUATED IN SECTIONS 1, 2, 11 & 12 T12S-R6W, SECTIONS 5, 8, 9, 16 & 17 T12S-R5W
PIMA COUNTY, ARIZONA



LEGEND

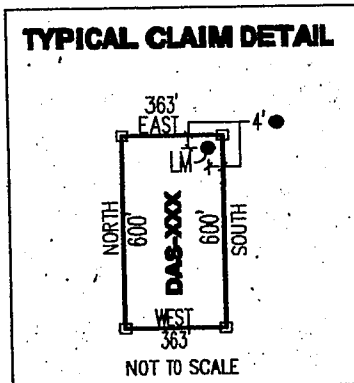
- INDICATES CORNER OF MILL SITE CLAIM. SET 2"x2"x5' WOODEN POST (TYPICAL)
- INDICATES LOCATION MONUMENT SET 4' X 4' FROM CORNER OF MILL SITE CLAIM

LOCATORS:

FREEPORT-MCMORAN CORP.
333 N. CENTRAL AVE.
PHOENIX, AZ 85004

Freeport-McMORAN
FEV COPPER & GOLD

TYPICAL CLAIM DETAIL



LOCATED DURING THE MONTH
OF MAY, 2013

CLAIM STAKING PERFORMED BY:


GEOMETRIX LLC
LAND SURVEYING SERVICES
(928) 567-1800

AS AGENTS FOR FREEPORT-MCMORAN CORP.

Return to:
Freeport-McMoRan Corp.
333 N Central Ave
Phoenix, AZ 85004

**LOCATION NOTICE FOR MILL SITE CLAIM
STATE OF ARIZONA, COUNTY OF PIMA**

NOTICE IS HEREBY GIVEN that the **DAS-015** mill site claim has been located by:
Freeport-McMoRan Corp.,
whose current mailing address is: 333 N Central Ave
Phoenix, AZ 85004.



This mill site claim consists of approximately 5 acres.
The general course of this claim is **North to South** and it is situated in the Ajo Mining District, Pima County, Arizona. This claim is **600** feet in length and **363** feet in width. This claim is marked by five monuments, constructed of 2" x 2" wood posts extending 4' above the ground, one at each corner and one at the location monument for the claim.

The location monument on which the notice is posted is situated within:
Section 5, Township 12 South, Range 5 West, Gila and Salt River Meridian, Pima County, Arizona and this claim encompasses portions of the following quarter section(s), section(s), Township(s) and Range(s): **Northwest ¼, Section 5, T12S-R5W, G&SRM, Pima County, Arizona.**

The location monument is set inside the **Southeast** corner of the claim, approximately 4' **West** of the **East** line of the claim and 4' **North** of the **South** line of the claim.

The locality of this claim with reference to some natural object or permanent monument and additional information (if any) concerning its locality is as follows:

The Northwest corner of this claim is 6426' East and 1360' South of the Northwest corner of Section 6 T12S-R5W.

The undersigned claims the ground as described above and set forth on the attached 1" = 1000' outline map. This claim is not intended to encroach on any private property or land that is not open for location.

Located, dated and posted on the ground this 6th day of May, 2013.

Freeport-McMoRan Corp. (Owner)


By: 
GEOMETRIX, LLC (Agent)

AMC 423991

"DAS-015" CLAIM

LOCATION OF THE DAS-001 THROUGH DAS-318 MILL SITE CLAIMS

SCALE 1"=1000'

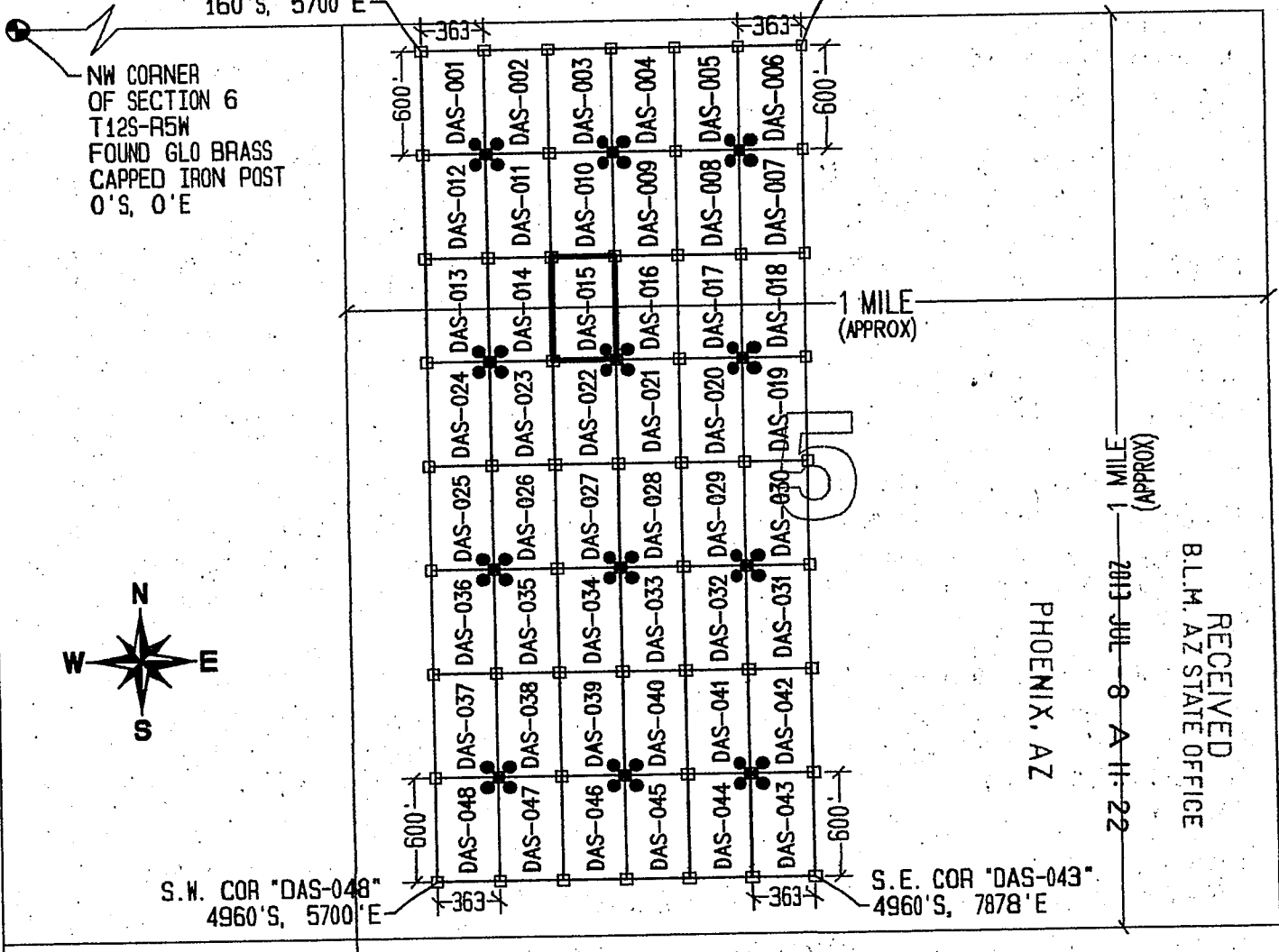


ALL CLAIMS ARE 600' IN LENGTH & 363' IN WIDTH
SITUATED IN SECTIONS 1, 2, 11 & 12 T12S-R6W, SECTIONS 5, 8, 9, 16 & 17 T12S-R5W
PIMA COUNTY, ARIZONA

N.W. COR "DAS-001"
160'S, 5700'E

N.E. COR "DAS-006"
160'S, 7878'E

NW CORNER
OF SECTION 6
T12S-R5W
FOUND GLO BRASS
CAPPED IRON POST
0'S, 0'E



RECEIVED
 B.L.M. AZ STATE OFFICE
 PHOENIX, AZ
 2013 JUL 8 A 11:22
 (APPROX)

LEGEND

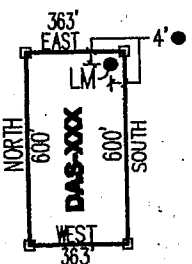
- INDICATES CORNER OF MILL SITE CLAIM. SET 2"x2"x5' WOODEN POST (TYPICAL)
- INDICATES LOCATION MONUMENT SET 4' X 4' FROM CORNER OF MILL SITE CLAIM

LOCATORS:

FREEPORT-MCMORAN CORP.
333 N. CENTRAL AVE.
PHOENIX, AZ 85004

FV FREEPORT-MCMORAN
COPPER & GOLD

TYPICAL CLAIM DETAIL



NOT TO SCALE

LOCATED DURING THE MONTH
OF MAY, 2013

CLAIM STAKING PERFORMED BY:

GEOMETRIX LLC
LAND SURVEYING SERVICES
(602) 557-1800

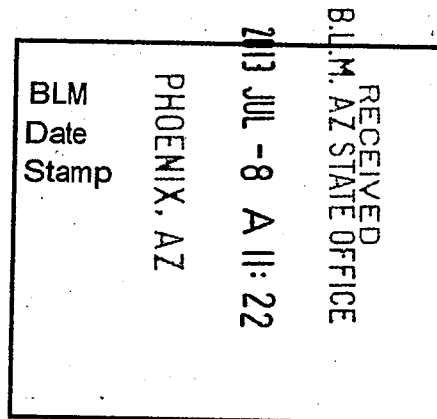
AS AGENTS FOR FREEPORT-MCMORAN CORP.

AMC1123991

Return to:
Freeport-McMoRan Corp.
333 N. Central Ave
Phoenix, AZ 85004

**LOCATION NOTICE FOR MILL SITE CLAIM
STATE OF ARIZONA, COUNTY OF PIMA**

NOTICE IS HEREBY GIVEN that the **DAS-016** mill site claim has been located by:
Freeport-McMoRan Corp.,
whose current mailing address is: 333 N Central Ave
Phoenix, AZ 85004.



This mill site claim consists of approximately 5 acres. The general course of this claim is **North to South** and it is situated in the Ajo Mining District, Pima County, Arizona. This claim is **600** feet in length and **363** feet in width. This claim is marked by five monuments, constructed of 2" x 2" wood posts extending 4' above the ground, one at each corner and one at the location monument for the claim.

The location monument on which the notice is posted is situated within:
Section 5, Township 12 South, Range 5 West, Gila and Salt River Meridian, Pima County, Arizona and this claim encompasses portions of the following quarter section(s), section(s), Township(s) and Range(s): **Northwest 1/4, Section 5, T12S-R5W, G&SRM, Pima County, Arizona.**

The location monument is set inside the **Southwest** corner of the claim, approximately 4' **East** of the **West** line of the claim and 4' **North** of the **South** line of the claim.


The locality of this claim with reference to some natural object or permanent monument and additional information (if any) concerning its locality is as follows:

The Northwest corner of this claim is 6789' East and 1360' South of the Northwest corner of Section 6 T12S-R5W.

The undersigned claims the ground as described above and set forth on the attached 1" = 1000' outline map. This claim is not intended to encroach on any private property or land that is not open for location.

Located, dated and posted on the ground this 6th day of May, 2013.

Freeport-McMoRan Corp. (Owner)


By: 
GEOMETRIX, LLC (Agent)

110423992

"DAS-016" CLAIM

LOCATION OF THE DAS-001 THROUGH DAS-318 MILL SITE CLAIMS

SCALE 1"=1000'


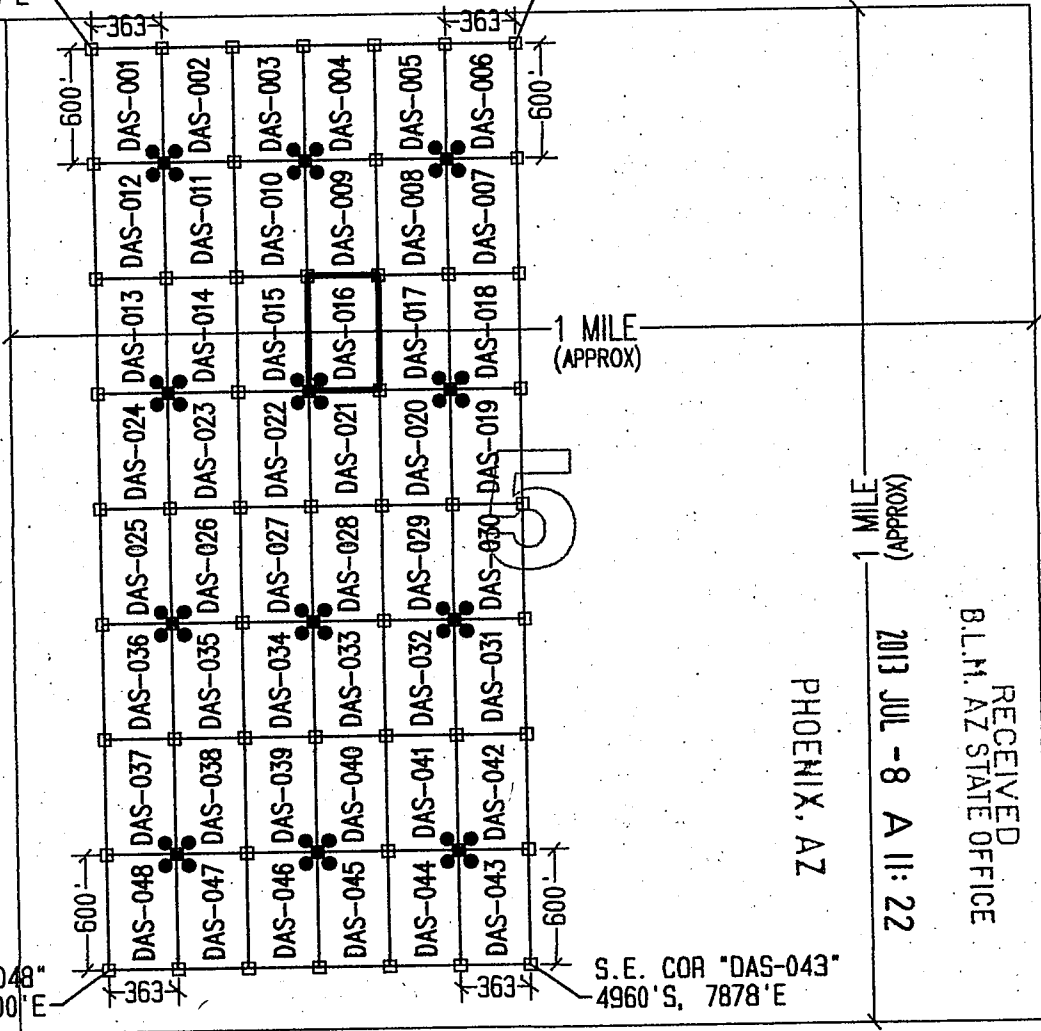


ALL CLAIMS ARE 600' IN LENGTH & 363' IN WIDTH
 SITUATED IN SECTIONS 1, 2, 11 & 12 T12S-R6W, SECTIONS 5, 8, 9, 16 & 17 T12S-R5W
 PIMA COUNTY, ARIZONA

N.W. COR "DAS-001"
 160' S, 5700' E

N.E. COR "DAS-006"
 160' S, 7878' E

NW CORNER
 OF SECTION 6
 T12S-R5W
 FOUND GLO BRASS
 CAPPED IRON POST
 0'S, 0'E



RECEIVED
 B.L.M. AZ STATE OFFICE
 2013 JUL -8 A 11:22
 PHOENIX, AZ

S.W. COR "DAS-048"
 4960' S, 5700' E

S.E. COR "DAS-043"
 4960' S, 7878' E

LEGEND

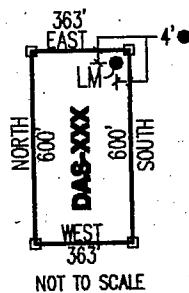
- INDICATES CORNER OF MILL SITE CLAIM. SET 2"X2"X5' WOODEN POST (TYPICAL)
- INDICATES LOCATION MONUMENT SET 4' X 4' FROM CORNER OF MILL SITE CLAIM

LOCATORS:

FREEMPORT-MCMORAN CORP.
 333 N. CENTRAL AVE.
 PHOENIX, AZ 85004

FV FREEMPORT-MCMORAN
 COPPER & GOLD

TYPICAL CLAIM DETAIL



LOCATED DURING THE MONTH
 OF MAY, 2013

CLAIM STAKING PERFORMED BY:

GEOMETRIX LLC
 LAND SURVEYING SERVICES
 (602) 687-1600


AS AGENTS FOR FREEMPORT-MCMORAN CORP.

A1104-23992

Return to:
Freeport-McMoRan Corp.
333 N Central Ave
Phoenix, AZ 85004

**LOCATION NOTICE FOR MILL SITE CLAIM
STATE OF ARIZONA, COUNTY OF PIMA**

NOTICE IS HEREBY GIVEN that the **DAS-017** mill site claim has been located by:
Freeport-McMoRan Corp.,
whose current mailing address is: 333 N Central Ave
Phoenix, AZ 85004.



This mill site claim consists of approximately 5 acres. The general course of this claim is **North to South** and it is situated in the Ajo Mining District, Pima County, Arizona. This claim is **600** feet in length and **363** feet in width. This claim is marked by five monuments, constructed of 2" x 2" wood posts extending 4' above the ground, one at each corner and one at the location monument for the claim.

The location monument on which the notice is posted is situated within:
Section 5, Township 12 South, Range 5 West, Gila and Salt River Meridian, Pima County, Arizona and this claim encompasses portions of the following quarter section(s), section(s), Township(s) and Range(s): **Northwest 1/4, Section 5, T12S-R5W, G&SRM, Pima County, Arizona.**

The location monument is set inside the **Southeast** corner of the claim, approximately 4' **West** of the **East** line of the claim and 4' **North** of the **South** line of the claim.


The locality of this claim with reference to some natural object or permanent monument and additional information (if any) concerning its locality is as follows:

The Northwest corner of this claim is 7152' East and 1360' South of the Northwest corner of Section 6 T12S-R5W.

The undersigned claims the ground as described above and set forth on the attached 1" = 1000' outline map. This claim is not intended to encroach on any private property or land that is not open for location.

Located, dated and posted on the ground this 6th day of May, 2013.

Freeport-McMoRan Corp. (Owner)

By: 
GEOMETRIX, LLC (Agent)

AMC 123993

"DAS-017" CLAIM

LOCATION OF THE DAS-001 THROUGH DAS-318 MILL SITE CLAIMS

SCALE 1"=1000'


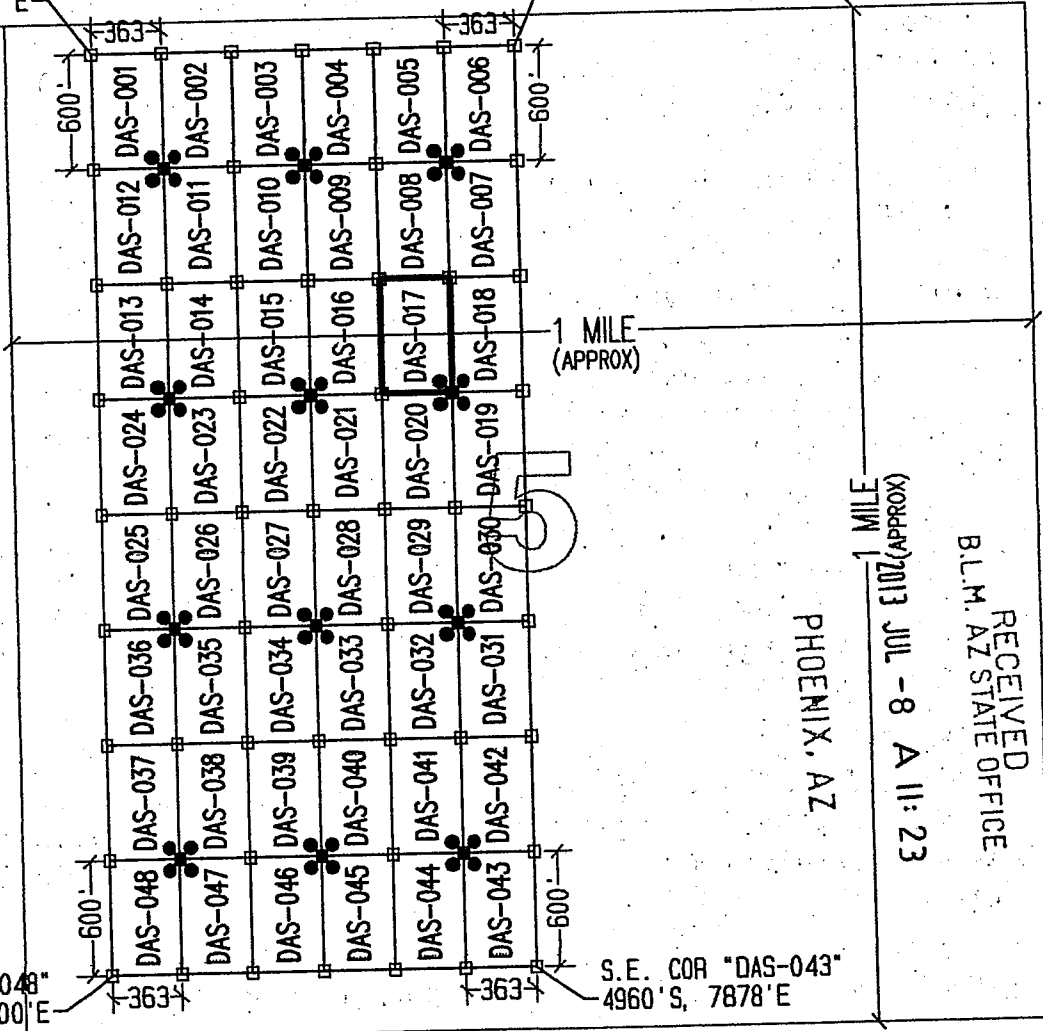


ALL CLAIMS ARE 600' IN LENGTH & 363' IN WIDTH
SITUATED IN SECTIONS 1, 2, 11 & 12 T12S-R6W, SECTIONS 5, 8, 9, 16 & 17 T12S-R5W
PIMA COUNTY, ARIZONA

N.W. COR "DAS-001"
160'S, 5700'E

N.E. COR "DAS-006"
160'S, 7878'E

NW CORNER
OF SECTION 6
T12S-R5W
FOUND GLO BRASS
CAPPED IRON POST
0'S, 0'E



LEGEND

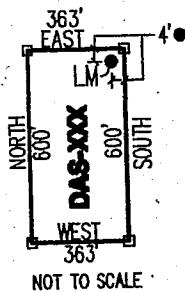
- INDICATES CORNER OF MILL SITE CLAIM. SET 2"x2"x5' WOODEN POST (TYPICAL)
- INDICATES LOCATION MONUMENT SET 4' X 4' FROM CORNER OF MILL SITE CLAIM

LOCATORS:

FREEPORT-MCMORAN CORP.
333 N. CENTRAL AVE.
PHOENIX, AZ 85004

FV FREEPORT-MCMORAN
COPPER & GOLD

TYPICAL CLAIM DETAIL



LOCATED DURING THE MONTH
OF MAY, 2013

CLAIM STAKING PERFORMED BY:

GEOMETRIX LLC
LAND SURVEYING SERVICES
(228) 587-1900


AS AGENTS FOR FREEPORT-MCMORAN CORP.

AMC 1123003

Return to:
Freeport-McMoRan Corp.
333 N Central Ave
Phoenix, AZ 85004

**LOCATION NOTICE FOR MILL SITE CLAIM
STATE OF ARIZONA, COUNTY OF PIMA**

NOTICE IS HEREBY GIVEN that the **DAS-018** mill site claim has been located by:
Freeport-McMoRan Corp.,
whose current mailing address is: 333 N Central Ave
Phoenix, AZ 85004.



This mill site claim consists of approximately 5 acres. The general course of this claim is **North to South** and it is situated in the Ajo Mining District, Pima County, Arizona. This claim is **600** feet in length and **363** feet in width. This claim is marked by five monuments, constructed of 2" x 2" wood posts extending 4' above the ground, one at each corner and one at the location monument for the claim.

The location monument on which the notice is posted is situated within: **Section 5, Township 12 South, Range 5 West**, Gila and Salt River Meridian, Pima County, Arizona and this claim encompasses portions of the following quarter section(s), section(s), Township(s) and Range(s): **Northwest 1/4 & Northeast 1/4, Section 5, T12S-R5W, G&SRM, Pima County, Arizona.**

The location monument is set inside the **Southwest** corner of the claim, approximately 4' **East** of the **West** line of the claim and 4' **North** of the **South** line of the claim.

The locality of this claim with reference to some natural object or permanent monument and additional information (if any) concerning its locality is as follows:

The Northwest corner of this claim is 7515' East and 1360' South of the Northwest corner of Section 6 T12S-R5W.

The undersigned claims the ground as described above and set forth on the attached 1" = 1000' outline map. This claim is not intended to encroach on any private property or land that is not open for location.

Located, dated and posted on the ground this 6th day of May, 2013.

Freeport-McMoRan Corp. (Owner)

By: 
GEOMETRIX, LLC (Agent)

..AMC4239911

"DAS-018" CLAIM

LOCATION OF THE DAS-001 THROUGH DAS-318 MILL SITE CLAIMS

SCALE 1"=1000'




ALL CLAIMS ARE 600' IN LENGTH & 363' IN WIDTH
SITUATED IN SECTIONS 1, 2, 11 & 12 T12S-R6W, SECTIONS 5, 8, 9, 16 & 17 T12S-R5W
PIMA COUNTY, ARIZONA

N.W. COR "DAS-001"
160'S, 5700'E

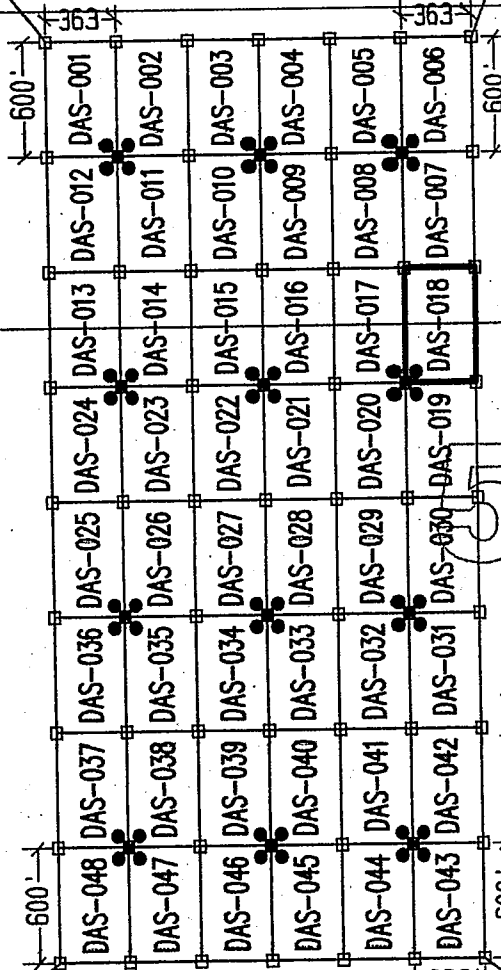
N.E. COR "DAS-006"
160'S, 7878'E

NW CORNER
OF SECTION 6
T12S-R5W
FOUND GLO BRASS
CAPPED IRON POST
0'S, 0'E



S.W. COR "DAS-048"
4960'S, 5700'E

S.E. COR "DAS-043"
4960'S, 7878'E



PHOENIX, AZ
RECEIVED
B.L.M. AZ STATE OFFICE
2013 JUL - 8 A 11: 23

LEGEND

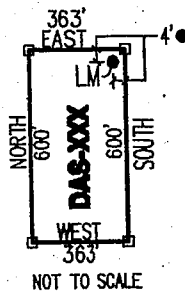
- INDICATES CORNER OF MILL SITE CLAIM. SET 2"x2"x5' WOODEN POST (TYPICAL)
- INDICATES LOCATION MONUMENT SET 4' X 4' FROM CORNER OF MILL SITE CLAIM

LOCATORS:

FREEPORT-MCMORAN CORP.
333 N. CENTRAL AVE.
PHOENIX, AZ 85004

FV FREEPORT-MCMORAN
COPPER & GOLD

TYPICAL CLAIM DETAIL



NOT TO SCALE

LOCATED DURING THE MONTH
OF MAY, 2013

CLAIM STAKING PERFORMED BY:

GEOMETRIX LLC
LAND SURVEYING SERVICES
(602) 567-1800


AS AGENTS FOR FREEPORT-MCMORAN CORP.

AMC 423994

Return to:
Freeport-McMoRan Corp.
333 N Central Ave
Phoenix, AZ 85004

**LOCATION NOTICE FOR MILL SITE CLAIM
STATE OF ARIZONA, COUNTY OF PIMA**

NOTICE IS HEREBY GIVEN that the **DAS-019** mill site claim has been located by:
Freeport-McMoRan Corp.,
whose current mailing address is: 333 N Central Ave
Phoenix, AZ 85004.



This mill site claim consists of approximately 5 acres. The general course of this claim is **North to South** and it is situated in the Ajo Mining District, Pima County, Arizona. This claim is **600** feet in length and **363** feet in width. This claim is marked by five monuments, constructed of 2" x 2" wood posts extending 4' above the ground, one at each corner and one at the location monument for the claim.

The location monument on which the notice is posted is situated within:
Section 5, Township 12 South, Range 5 West, Gila and Salt River Meridian, Pima County, Arizona and this claim encompasses portions of the following quarter section(s), section(s), Township(s) and Range(s): **Northwest 1/4 & Northeast 1/4, Section 5, T12S-R5W, G&SRM, Pima County, Arizona.**

The location monument is set inside the **Northwest** corner of the claim, approximately 4' **East** of the **West** line of the claim and 4' **South** of the **North** line of the claim.

The locality of this claim with reference to some natural object or permanent monument and additional information (if any) concerning its locality is as follows:

The Northwest corner of this claim is 7515' East and 1960' South of the Northwest corner of Section 6 T12S-R5W.

The undersigned claims the ground as described above and set forth on the attached 1" = 1000' outline map. This claim is not intended to encroach on any private property or land that is not open for location.

Located, dated and posted on the ground this 6th day of May, 2013.

Freeport-McMoRan Corp. (Owner)

By: 
GEOMETRIX, LLC (Agent)

AMC 23995

"DAS-019" CLAIM

LOCATION OF THE DAS-001 THROUGH DAS-318 MILL SITE CLAIMS

SCALE 1"=1000'

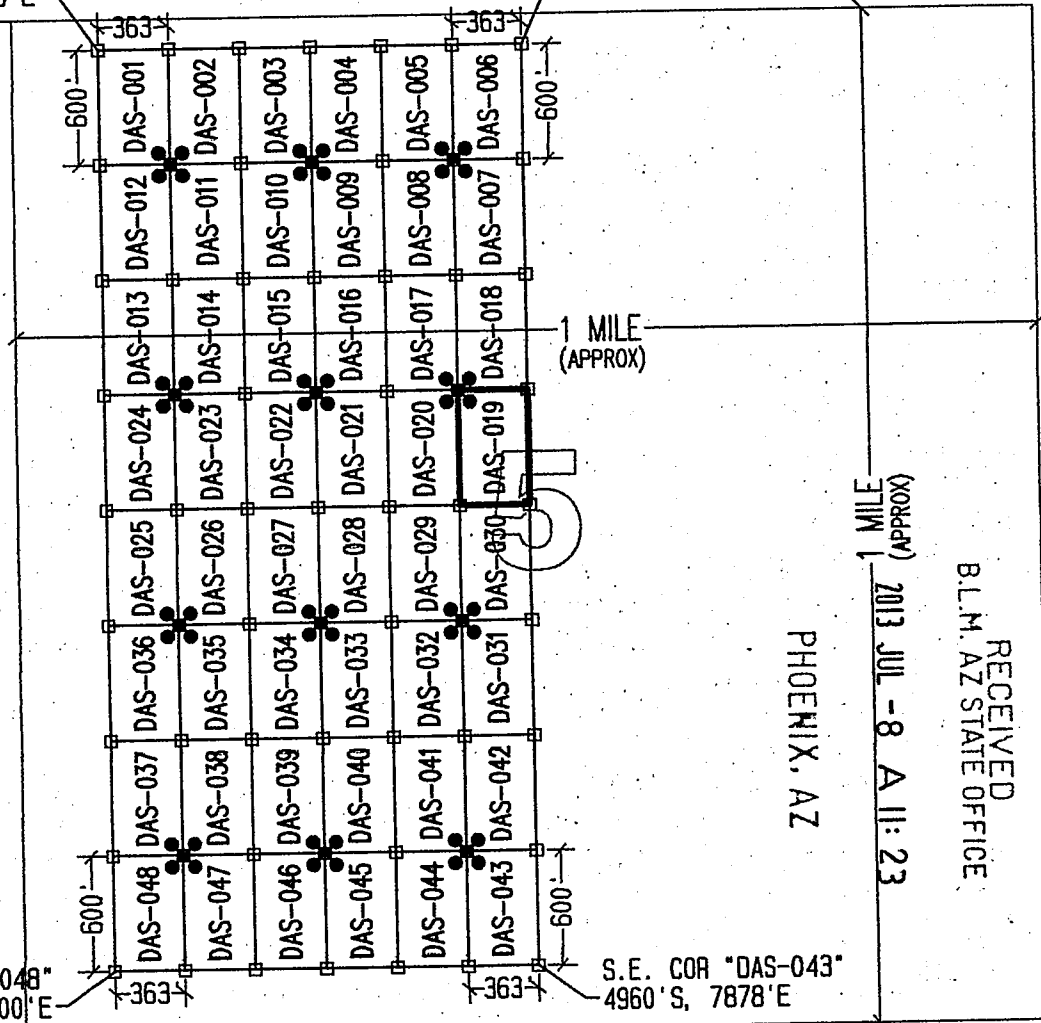


ALL CLAIMS ARE 600' IN LENGTH & 363' IN WIDTH
 SITUATED IN SECTIONS 1, 2, 11 & 12 T12S-R6W, SECTIONS 5, 8, 9, 16 & 17 T12S-R5W
 PIMA COUNTY, ARIZONA

N.W. COR "DAS-001"
 160'S, 5700'E

N.E. COR "DAS-006"
 160'S, 7878'E

NW CORNER
 OF SECTION 6
 T12S-R5W
 FOUND GLO BRASS
 CAPPED IRON POST
 0'S, 0'E



S.W. COR "DAS-048"
 4960'S, 5700'E

S.E. COR "DAS-043"
 4960'S, 7878'E

LEGEND

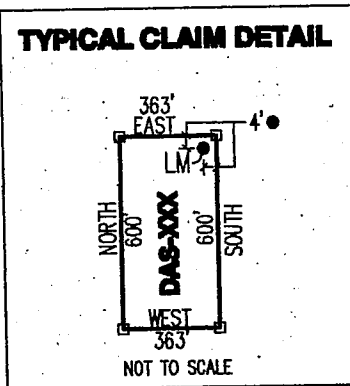
- INDICATES CORNER OF MILL SITE CLAIM. SET 2"x2"x5' WOODEN POST (TYPICAL)
- INDICATES LOCATION MONUMENT SET 4' X 4' FROM CORNER OF MILL SITE CLAIM

LOCATORS:

FREEPORT-MCMORAN CORP.
 333 N. CENTRAL AVE.
 PHOENIX, AZ 85004



TYPICAL CLAIM DETAIL



LOCATED DURING THE MONTH
 OF MAY, 2013

CLAIM STAKING PERFORMED BY:




AS AGENTS FOR FREEPORT-MCMORAN CORP.

A110423995

Return to:
Freeport-McMoRan Corp.
333 N Central Ave
Phoenix, AZ 85004

**LOCATION NOTICE FOR MILL SITE CLAIM
STATE OF ARIZONA, COUNTY OF PIMA**

NOTICE IS HEREBY GIVEN that the **DAS-020** mill site claim has been located by:
Freeport-McMoRan Corp.,
whose current mailing address is: 333 N Central Ave
Phoenix, AZ 85004.



This mill site claim consists of approximately 5 acres. The general course of this claim is **North to South** and it is situated in the Ajo Mining District, Pima County, Arizona. This claim is **600** feet in length and **363** feet in width. This claim is marked by five monuments, constructed of 2" x 2" wood posts extending 4' above the ground, one at each corner and one at the location monument for the claim.

The location monument on which the notice is posted is situated within:
Section 5, Township 12 South, Range 5 West, Gila and Salt River Meridian, Pima County, Arizona and this claim encompasses portions of the following quarter section(s), section(s), Township(s) and Range(s): **Northwest 1/4, Section 5, T12S-R5W, G&SRM, Pima County, Arizona.**

The location monument is set inside the **Northeast** corner of the claim, approximately 4' **West** of the **East** line of the claim and 4' **South** of the **North** line of the claim.

The locality of this claim with reference to some natural object or permanent monument and additional information (if any) concerning its locality is as follows:

The Northwest corner of this claim is 7152' East and 1960' South of the Northwest corner of Section 6 T12S-R5W.

The undersigned claims the ground as described above and set forth on the attached 1" = 1000' outline map. This claim is not intended to encroach on any private property or land that is not open for location.

Located, dated and posted on the ground this 6th day of May, 2013.

Freeport-McMoRan Corp. (Owner)


By: 
GEOMETRIX, LLC (Agent)

AMC423996

"DAS-020" CLAIM

LOCATION OF THE DAS-001 THROUGH DAS-318 MILL SITE CLAIMS

SCALE 1"=1000'

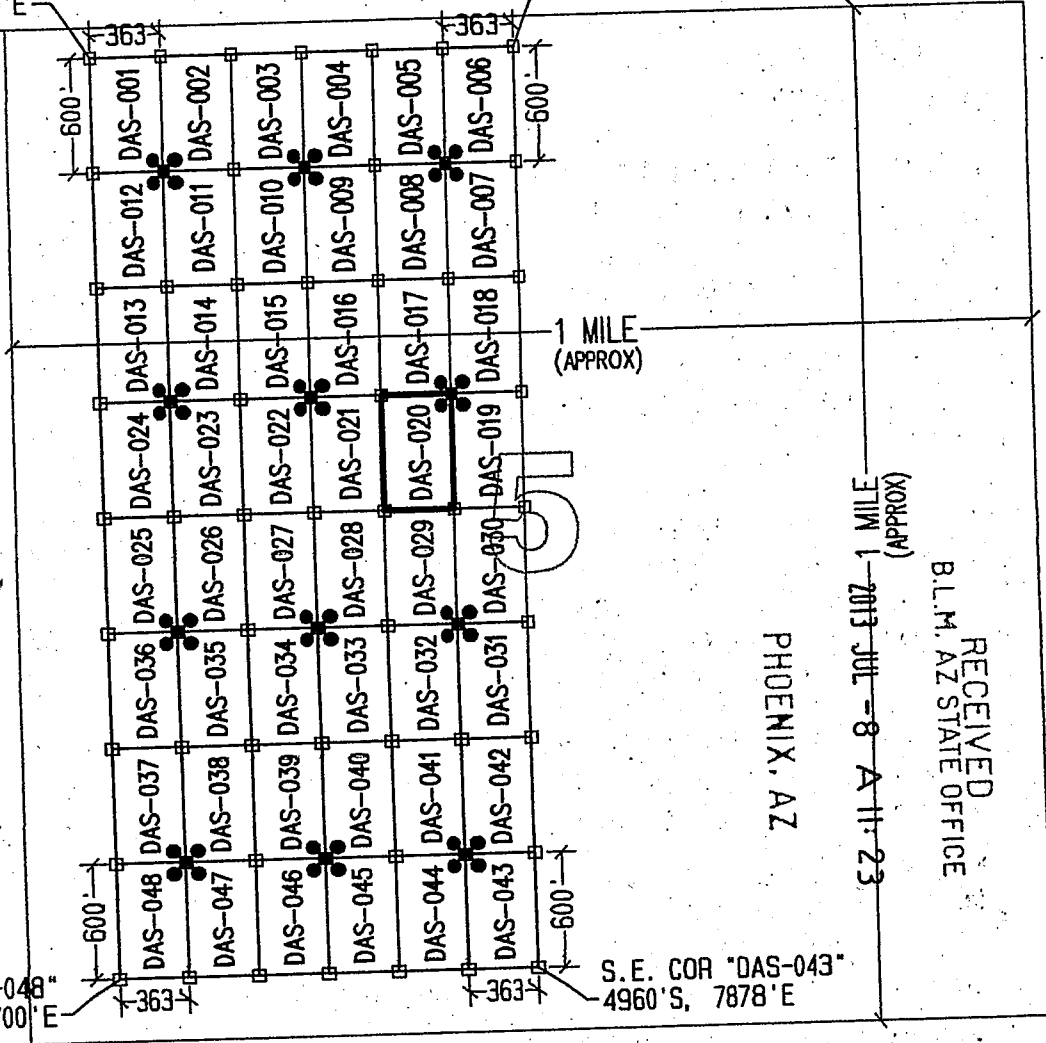


ALL CLAIMS ARE 600' IN LENGTH & 363' IN WIDTH
 SITUATED IN SECTIONS 1, 2, 11 & 12 T12S-R6W, SECTIONS 5, 8, 9, 16 & 17 T12S-R5W
 PIMA COUNTY, ARIZONA

N.W. COR "DAS-001"
 160'S, 5700'E

N.E. COR "DAS-006"
 160'S, 7878'E

NW CORNER
 OF SECTION 6
 T12S-R5W
 FOUND GLO BRASS
 CAPPED IRON POST
 0'S, 0'E



RECEIVED
 B.L.M. AZ STATE OFFICE
 PHOENIX, AZ
 JUL - 8 - 2013
 (APPROX)

S.W. COR "DAS-048"
 4960'S, 5700'E

S.E. COR "DAS-043"
 4960'S, 7878'E

LEGEND

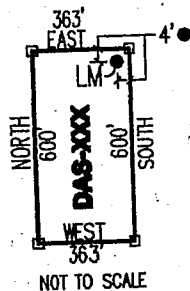
- INDICATES CORNER OF MILL SITE CLAIM. SET 2"X2"X5' WOODEN POST (TYPICAL)
- INDICATES LOCATION MONUMENT SET 4' X 4' FROM CORNER OF MILL SITE CLAIM

LOCATORS:

FREEPORT-MCMORAN CORP.
 333 N. CENTRAL AVE.
 PHOENIX, AZ 85004




TYPICAL CLAIM DETAIL



NOT TO SCALE

LOCATED DURING THE MONTH
 OF MAY, 2013

CLAIM STAKING PERFORMED BY:




AS AGENTS FOR FREEPORT-MCMORAN CORP.

AMC423996

Return to:
Freeport-McMoRan Corp.
333 N Central Ave
Phoenix, AZ 85004

**LOCATION NOTICE FOR MILL SITE CLAIM
STATE OF ARIZONA, COUNTY OF PIMA**

NOTICE IS HEREBY GIVEN that the **DAS-021** mill site claim has been located by:
Freeport-McMoRan Corp.,
whose current mailing address is: 333 N Central Ave
Phoenix, AZ 85004.



This mill site claim consists of approximately 5 acres.
The general course of this claim is **North to South** and it is situated in the Ajo Mining District, Pima County, Arizona. This claim is **600** feet in length and **363** feet in width. This claim is marked by five monuments, constructed of 2" x 2" wood posts extending 4' above the ground, one at each corner and one at the location monument for the claim.

The location monument on which the notice is posted is situated within:
Section 5, Township 12 South, Range 5 West, Gila and Salt River Meridian, Pima County, Arizona and this claim encompasses portions of the following quarter section(s), section(s), Township(s) and Range(s): **Northwest 1/4, Section 5, T12S-R5W, G&SRM, Pima County, Arizona.**

The location monument is set inside the **Northwest** corner of the claim, approximately 4' **East** of the **West** line of the claim and 4' **South** of the **North** line of the claim.

The locality of this claim with reference to some natural object or permanent monument and additional information (if any) concerning its locality is as follows:

The Northwest corner of this claim is 6789' East and 1960' South of the Northwest corner of Section 6 T12S-R5W.

The undersigned claims the ground as described above and set forth on the attached 1" = 1000' outline map. This claim is not intended to encroach on any private property or land that is not open for location.

Located, dated and posted on the ground this 6th day of May, 2013.

Freeport-McMoRan Corp. (Owner)

By: 
GEOMETRIX, LLC (Agent)

AHC423997

"DAS-021" CLAIM

LOCATION OF THE DAS-001 THROUGH DAS-318 MILL SITE CLAIMS

SCALE 1"=1000'

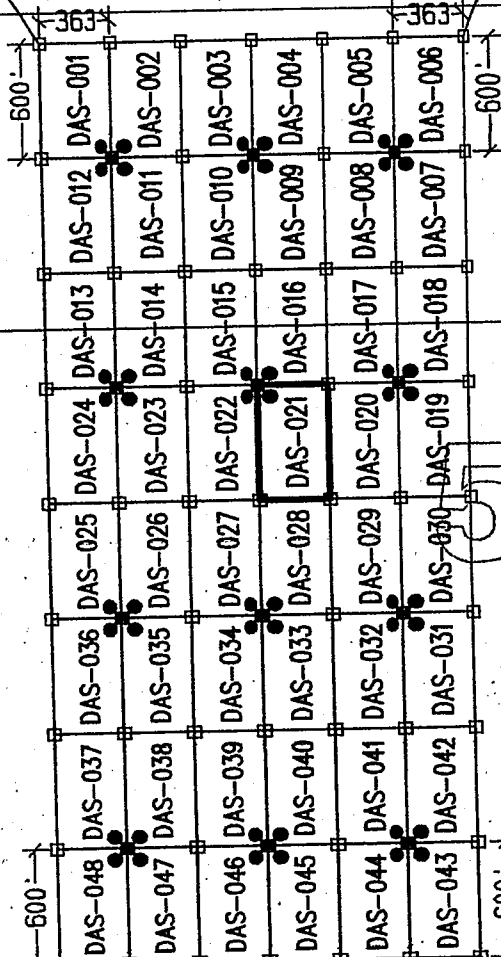


ALL CLAIMS ARE 600' IN LENGTH & 363' IN WIDTH
 SITUATED IN SECTIONS 1, 2, 11 & 12 T12S-R6W, SECTIONS 5, 8, 9, 16 & 17 T12S-R5W
 PIMA COUNTY, ARIZONA

N.W. COR "DAS-001"
 160'S, 5700'E

N.E. COR "DAS-006"
 160'S, 7878'E

NW CORNER
 OF SECTION 6
 T12S-R5W
 FOUND GLO BRASS
 CAPPED IRON POST
 0'S, 0'E



S.W. COR "DAS-048"
 4960'S, 5700'E

S.E. COR "DAS-043"
 4960'S, 7878'E

PHOENIX, AZ

RECEIVED
 B.L.M. AZ STATE OFFICE
 2013 JUL - 8 A 11:23
 (APPROX)
 MILE

LEGEND

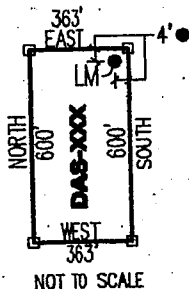
- INDICATES CORNER OF MILL SITE CLAIM. SET 2"x2"x5' WOODEN POST (TYPICAL)
- INDICATES LOCATION MONUMENT SET 4' X 4' FROM CORNER OF MILL SITE CLAIM

LOCATORS:

FREPORT-MCMORAN CORP.
 333 N. CENTRAL AVE.
 PHOENIX, AZ 85004

FREPORT-MCMORAN
COPPER & GOLD

TYPICAL CLAIM DETAIL



LOCATED DURING THE MONTH
 OF MAY, 2013

CLAIM STAKING PERFORMED BY:

GEOMETRIX LLC
 LAND SURVEYING SERVICES
 (602) 667-1900

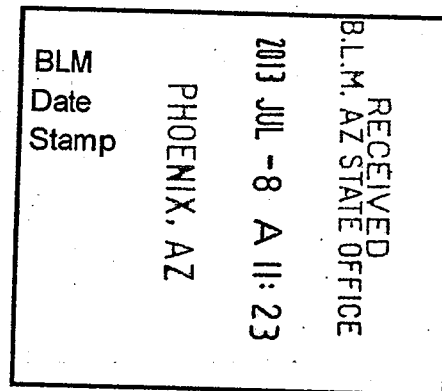
AS AGENTS FOR FREPORT-MCMORAN CORP.

AM 04-9-2013

Return to:
Freeport-McMoRan Corp.
333 N Central Ave
Phoenix, AZ 85004

**LOCATION NOTICE FOR MILL SITE CLAIM
STATE OF ARIZONA, COUNTY OF PIMA**

NOTICE IS HEREBY GIVEN that the **DAS-022** mill site claim has been located by:
Freeport-McMoRan Corp.,
whose current mailing address is: 333 N Central Ave
Phoenix, AZ 85004.



This mill site claim consists of approximately 5 acres. The general course of this claim is **North to South** and it is situated in the Ajo Mining District, Pima County, Arizona. This claim is **600** feet in length and **363** feet in width. This claim is marked by five monuments, constructed of 2" x 2" wood posts extending 4' above the ground, one at each corner and one at the location monument for the claim.

The location monument on which the notice is posted is situated within:
Section 5, Township 12 South, Range 5 West, Gila and Salt River Meridian, Pima County, Arizona and this claim encompasses portions of the following quarter section(s), section(s), Township(s) and Range(s): **Northwest 1/4, Section 5, T12S-R5W, G&SRM, Pima County, Arizona.**

The location monument is set inside the **Northeast** corner of the claim, approximately 4' **West** of the **East** line of the claim and 4' **South** of the **North** line of the claim.

The locality of this claim with reference to some natural object or permanent monument and additional information (if any) concerning its locality is as follows:

The Northwest corner of this claim is 6426' East and 1960' South of the Northwest corner of Section 6 T12S-R5W.

The undersigned claims the ground as described above and set forth on the attached 1" = 1000' outline map. This claim is not intended to encroach on any private property or land that is not open for location.

Located, dated and posted on the ground this 6th day of May, 2013.

Freeport-McMoRan Corp. (Owner)

By: 
GEOMETRIX, LLC (Agent)

74110423998

"DAS-022" CLAIM

LOCATION OF THE DAS-001 THROUGH DAS-318 MILL SITE CLAIMS

SCALE 1"=1000'

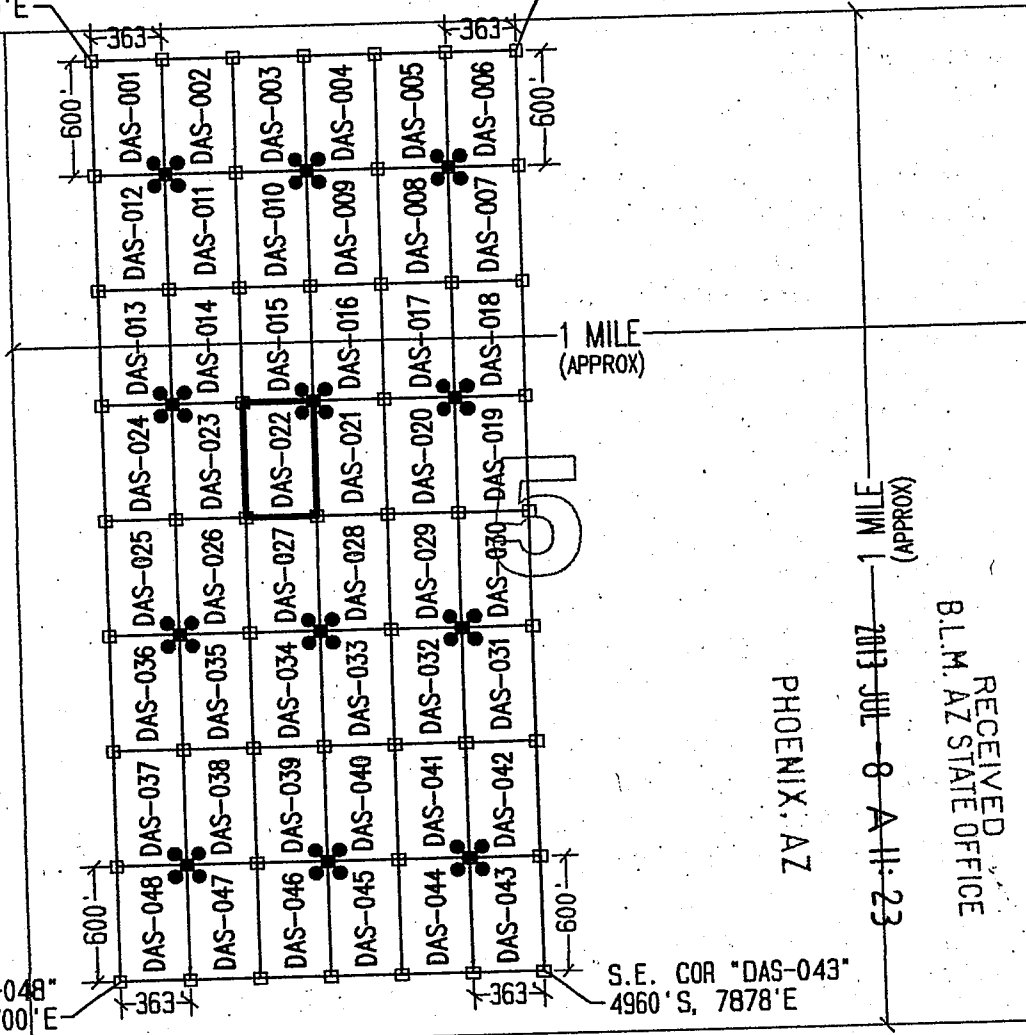


ALL CLAIMS ARE 600' IN LENGTH & 363' IN WIDTH
 SITUATED IN SECTIONS 1, 2, 11 & 12 T12S-R6W, SECTIONS 5, 8, 9, 16 & 17 T12S-R5W
 PIMA COUNTY, ARIZONA

N.W. COR "DAS-001"
 160'S, 5700'E

N.E. COR "DAS-006"
 160'S, 7878'E

NW CORNER
 OF SECTION 6
 T12S-R5W
 FOUND GLO BRASS
 CAPPED IRON POST
 0'S, 0'E




RECEIVED
 B.L.M. AZ STATE OFFICE
 JUN 1 2013 JUL 8 A 11:23
 (APPROX)

PHOENIX, AZ

S.W. COR "DAS-048"
 4960'S, 5700'E

S.E. COR "DAS-043"
 4960'S, 7878'E



LEGEND

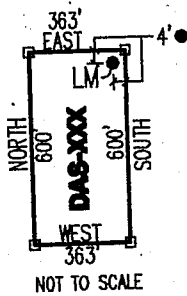
- INDICATES CORNER OF MILL SITE CLAIM. SET 2"x2"x5' WOODEN POST (TYPICAL)
- INDICATES LOCATION MONUMENT SET 4' X 4' FROM CORNER OF MILL SITE CLAIM

LOCATORS:

FREEPORT-MCMORAN CORP.
 333 N. CENTRAL AVE.
 PHOENIX, AZ 85004

FREEPORT-MCMORAN
COPPER & GOLD

TYPICAL CLAIM DETAIL



LOCATED DURING THE MONTH
 OF MAY, 2013

CLAIM STAKING PERFORMED BY:

GEOMETRIX LLC
 LAND SURVEYING SERVICES
 (602) 587-1900

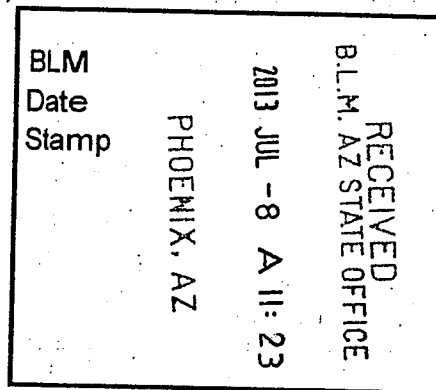
AS AGENTS FOR FREEPORT-MCMORAN CORP.

AHC 423990

Return to:
Freeport-McMoRan Corp.
333 N Central Ave
Phoenix, AZ 85004

**LOCATION NOTICE FOR MILL SITE CLAIM
STATE OF ARIZONA, COUNTY OF PIMA**

NOTICE IS HEREBY GIVEN that the **DAS-023** mill site claim has been located by:
Freeport-McMoRan Corp.,
whose current mailing address is: 333 N Central Ave
Phoenix, AZ 85004.



This mill site claim consists of approximately 5 acres. The general course of this claim is **North to South** and it is situated in the Ajo Mining District, Pima County, Arizona. This claim is **600** feet in length and **363** feet in width. This claim is marked by five monuments, constructed of 2" x 2" wood posts extending 4' above the ground, one at each corner and one at the location monument for the claim.

The location monument on which the notice is posted is situated within:
Section 5, Township 12 South, Range 5 West, Gila and Salt River Meridian, Pima County, Arizona and this claim encompasses portions of the following quarter section(s), section(s), Township(s) and Range(s): **Northwest 1/4, Section 5, T12S-R5W, G&SRM, Pima County, Arizona.**

The location monument is set inside the **Northwest** corner of the claim, approximately 4' **East** of the **West** line of the claim and 4' **South** of the **North** line of the claim.

The locality of this claim with reference to some natural object or permanent monument and additional information (if any) concerning its locality is as follows:

The Northwest corner of this claim is 6063' East and 1960' South of the Northwest corner of Section 6 T12S-R5W.

The undersigned claims the ground as described above and set forth on the attached 1" = 1000' outline map. This claim is not intended to encroach on any private property or land that is not open for location.

Located, dated and posted on the ground this 6th day of May, 2013.

Freeport-McMoRan Corp. (Owner)

By: 
GEOMETRIX, LLC (Agent)

· A14C423999

"DAS-023" CLAIM

LOCATION OF THE DAS-001 THROUGH DAS-318 MILL SITE CLAIMS

SCALE 1"=1000'

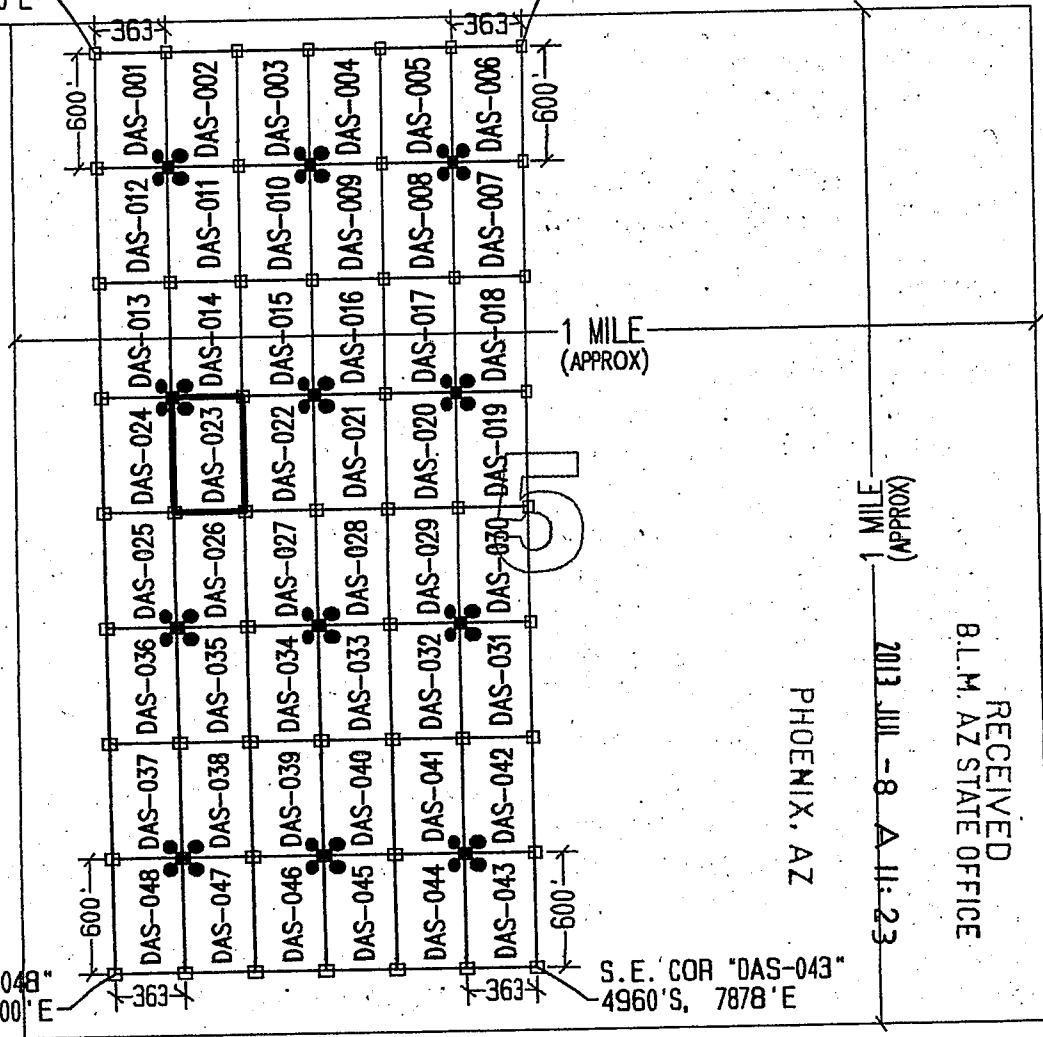


ALL CLAIMS ARE 600' IN LENGTH & 363' IN WIDTH
 SITUATED IN SECTIONS 1, 2, 11 & 12 T12S-R6W, SECTIONS 5, 8, 9, 16 & 17 T12S-R5W
 PIMA COUNTY, ARIZONA

N.W. COR "DAS-001"
 160'S, 5700'E

N.E. COR "DAS-006"
 160'S, 7878'E

NW CORNER
 OF SECTION 6
 T12S-R5W
 FOUND GLO BRASS
 CAPPED IRON POST
 0'S, 0'E



S.W. COR "DAS-048"
 4960'S, 5700'E

S.E. COR "DAS-043"
 4960'S, 7878'E

LEGEND

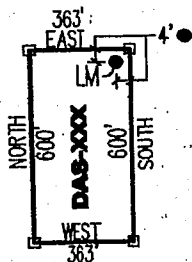
- INDICATES CORNER OF MILL SITE CLAIM. SET 2"X2"X5' WOODEN POST (TYPICAL)
- INDICATES LOCATION MONUMENT SET 4' X 4' FROM CORNER OF MILL SITE CLAIM

LOCATORS:

FREEPORT-MCMORAN CORP.
 333 N. CENTRAL AVE.
 PHOENIX, AZ 85004

FREEPORT-MCMORAN
COPPER & GOLD

TYPICAL CLAIM DETAIL



NOT TO SCALE

LOCATED DURING THE MONTH
 OF MAY, 2013

CLAIM STAKING PERFORMED BY:

GEOMETRIX LLC
 LAND SURVEYING SERVICES
 (928) 567-1900


AS AGENTS FOR FREEPORT-MCMORAN CORP.

AMC 4230999

Return to:
Freeport-McMoRan Corp.
333 N Central Ave
Phoenix, AZ 85004

**LOCATION NOTICE FOR MILL SITE CLAIM
STATE OF ARIZONA, COUNTY OF PIMA**

NOTICE IS HEREBY GIVEN that the **DAS-024** mill site claim has been located by:
Freeport-McMoRan Corp.,
whose current mailing address is: 333 N Central Ave
Phoenix, AZ 85004.



This mill site claim consists of approximately 5 acres.

The general course of this claim is **North to South** and it is situated in the Ajo Mining District, Pima County, Arizona. This claim is **600** feet in length and **363** feet in width. This claim is marked by five monuments, constructed of 2" x 2" wood posts extending 4' above the ground, one at each corner and one at the location monument for the claim.

The location monument on which the notice is posted is situated within:

Section 5, Township 12 South, Range 5 West, Gila and Salt River Meridian, Pima County, Arizona and this claim encompasses portions of the following quarter section(s), section(s), Township(s) and Range(s): **Northwest 1/4, Section 5, T12S-R5W, G&SRM, Pima County, Arizona.**

The location monument is set inside the **Northeast** corner of the claim, approximately 4' **West** of the **East** line of the claim and 4' **South** of the **North** line of the claim.


The locality of this claim with reference to some natural object or permanent monument and additional information (if any) concerning its locality is as follows:

The Northwest corner of this claim is 5700' East and 1960' South of the Northwest corner of Section 6 T12S-R5W.

The undersigned claims the ground as described above and set forth on the attached 1" = 1000' outline map. This claim is not intended to encroach on any private property or land that is not open for location.

Located, dated and posted on the ground this 6th day of May, 2013.

Freeport-McMoRan Corp. (Owner)

By: 
GEOMETRIX, LLC (Agent)

ARIZONA 2013

"DAS-024" CLAIM

LOCATION OF THE DAS-001 THROUGH DAS-318 MILL SITE CLAIMS

SCALE 1"=1000'

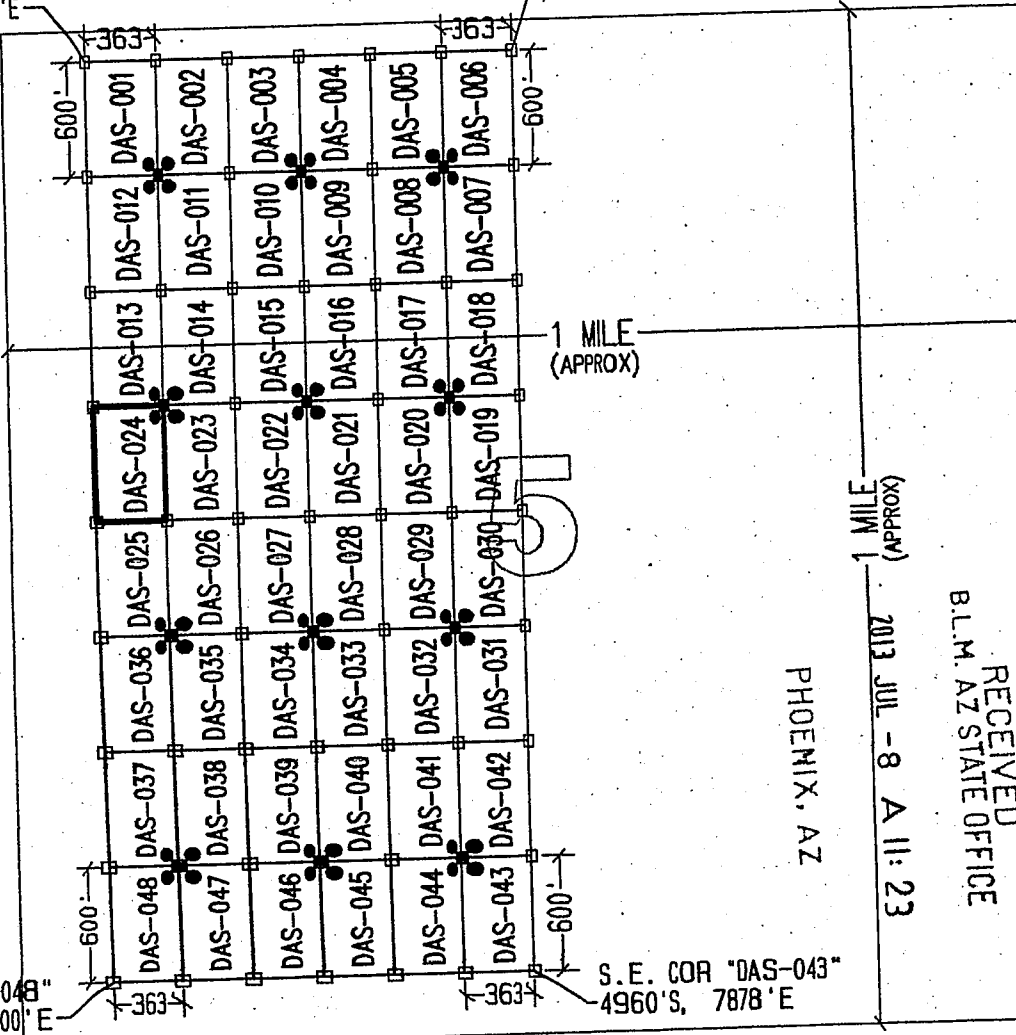


ALL CLAIMS ARE 600' IN LENGTH & 363' IN WIDTH
 SITUATED IN SECTIONS 1, 2, 11 & 12 T12S-R6W, SECTIONS 5, 8, 9, 16 & 17 T12S-R5W
 PIMA COUNTY, ARIZONA

N.W. COR "DAS-001"
 160'S, 5700'E

N.E. COR "DAS-006"
 160'S, 7878'E

NW CORNER
 OF SECTION 6
 T12S-R5W
 FOUND GLO BRASS
 CAPPED IRON POST
 0'S, 0'E



RECEIVED
 B.L.M. AZ STATE OFFICE
 2013 JUL - 8 A 11: 23
 PHOENIX, AZ
 (APPROX) 1 MILE

S.W. COR "DAS-048"
 4960'S, 5700'E

S.E. COR "DAS-043"
 4960'S, 7878'E

LEGEND

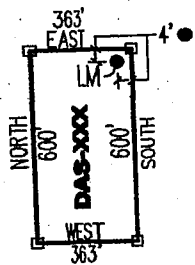
- INDICATES CORNER OF MILL SITE CLAIM. SET 2"X2"X5' WOODEN POST (TYPICAL)
- INDICATES LOCATION MONUMENT SET 4' X 4' FROM CORNER OF MILL SITE CLAIM

LOCATORS:

FREEPORT-MCMORAN CORP.
 333 N. CENTRAL AVE.
 PHOENIX, AZ 85004



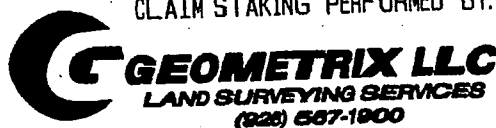
TYPICAL CLAIM DETAIL



NOT TO SCALE

LOCATED DURING THE MONTH
 OF MAY, 2013

CLAIM STAKING PERFORMED BY:




AS AGENTS FOR FREEPORT-MCMORAN CORP.

AHC 11211000

Return to:
Freeport-McMoRan Corp.
333 N Central Ave
Phoenix, AZ 85004

**LOCATION NOTICE FOR MILL SITE CLAIM
STATE OF ARIZONA, COUNTY OF PIMA**

NOTICE IS HEREBY GIVEN that the **DAS-025** mill site claim has been located by:
Freeport-McMoRan Corp.,
whose current mailing address is: 333 N Central Ave
Phoenix, AZ 85004.



This mill site claim consists of approximately 5 acres. The general course of this claim is **North to South** and it is situated in the Ajo Mining District, Pima County, Arizona. This claim is **600** feet in length and **363** feet in width. This claim is marked by five monuments, constructed of 2" x 2" wood posts extending 4' above the ground, one at each corner and one at the location monument for the claim.

The location monument on which the notice is posted is situated within:
Section 5, Township 12 South, Range 5 West, Gila and Salt River Meridian, Pima County, Arizona and this claim encompasses portions of the following quarter section(s), section(s), Township(s) and Range(s): **Northwest 1/4 & Southwest 1/4, Section 5, T12S-R5W, G&SRM, Pima County, Arizona.**

The location monument is set inside the **Southeast** corner of the claim, approximately 4' **West** of the **East** line of the claim and 4' **North** of the **South** line of the claim.

The locality of this claim with reference to some natural object or permanent monument and additional information (if any) concerning its locality is as follows:

The Northwest corner of this claim is 5700' East and 2560' South of the Northwest corner of Section 6 T12S-R5W.

The undersigned claims the ground as described above and set forth on the attached 1" = 1000' outline map. This claim is not intended to encroach on any private property or land that is not open for location.

Located, dated and posted on the ground this 6th day of May, 2013.

Freeport-McMoRan Corp. (Owner)

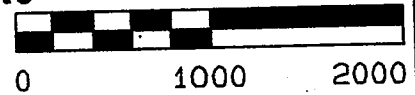
By: 
GEOMETRIX, LLC (Agent)

ANCH 24001

"DAS-025" CLAIM

LOCATION OF THE DAS-001 THROUGH DAS-318 MILL SITE CLAIMS

SCALE 1"=1000'

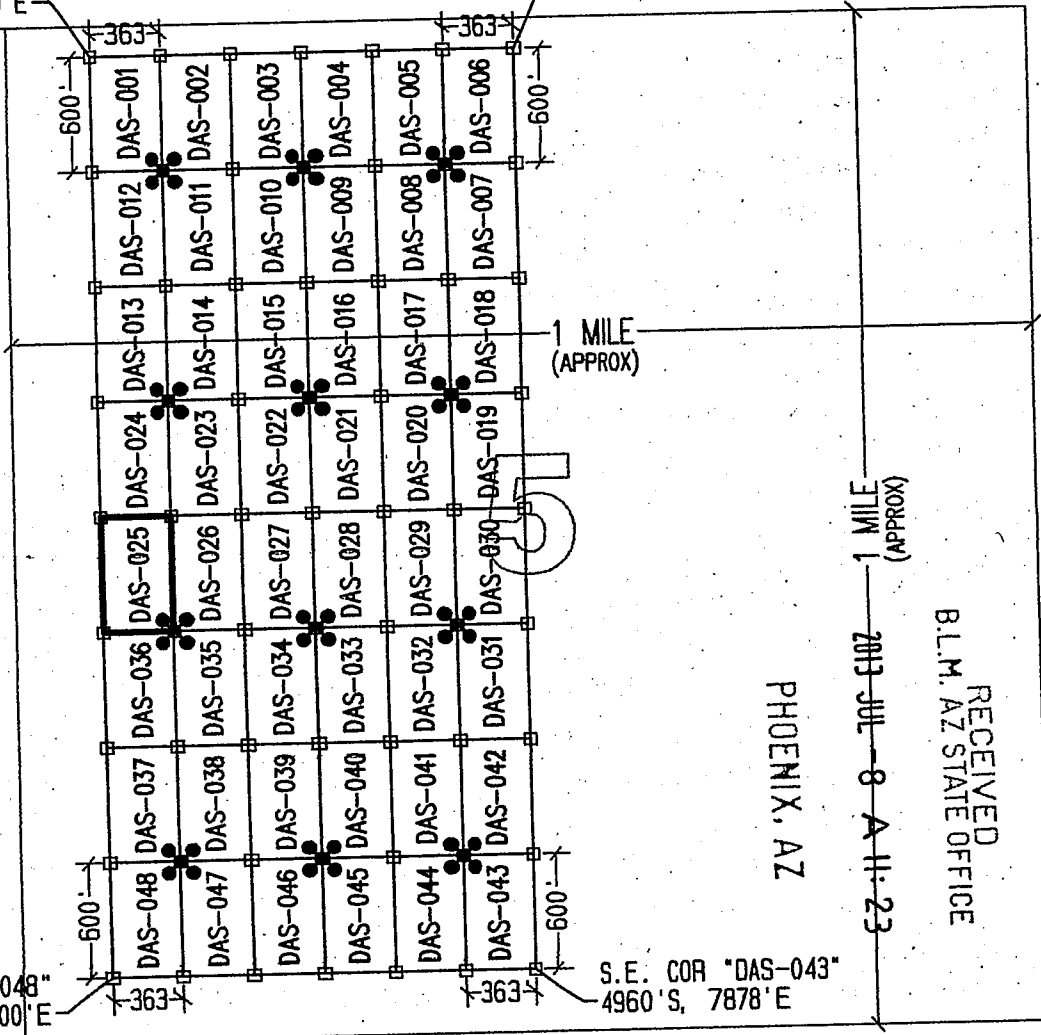



ALL CLAIMS ARE 600' IN LENGTH & 363' IN WIDTH
 SITUATED IN SECTIONS 1, 2, 11 & 12 T12S-R6W, SECTIONS 5, 8, 9, 16 & 17 T12S-R5W
 PIMA COUNTY, ARIZONA

N.W. COR "DAS-001"
 160'S, 5700'E

N.E. COR "DAS-006"
 160'S, 7878'E

NW CORNER
 OF SECTION 6
 T12S-R5W
 FOUND GLO BRASS
 CAPPED IRON POST
 0'S, 0'E



S.W. COR "DAS-048"
 4960'S, 5700'E

S.E. COR "DAS-043"
 4960'S, 7878'E

PHOENIX, AZ

2013 JUL 8 A 11:23

RECEIVED
 B.L.M. AZ STATE OFFICE

LEGEND

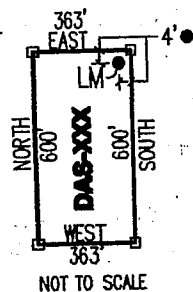
- INDICATES CORNER OF MILL SITE CLAIM. SET 2" X 2" X 5' WOODEN POST (TYPICAL)
- INDICATES LOCATION MONUMENT SET 4' X 4' FROM CORNER OF MILL SITE CLAIM

LOCATORS:

FREEPORT-MCMORAN CORP.
 333 N. CENTRAL AVE.
 PHOENIX, AZ 85004

FM FREEPORT-MCMORAN
 COPPER & GOLD

TYPICAL CLAIM DETAIL



NOT TO SCALE

LOCATED DURING THE MONTH
 OF MAY, 2013

CLAIM STAKING PERFORMED BY:

GEOMETRIX LLC
 LAND SURVEYING SERVICES
 (628) 687-1900


AS AGENTS FOR FREEPORT-MCMORAN CORP.

ANC 24-001

Return to:
Freeport-McMoRan Corp.
333 N Central Ave
Phoenix, AZ 85004

**LOCATION NOTICE FOR MILL SITE CLAIM
STATE OF ARIZONA, COUNTY OF PIMA**

NOTICE IS HEREBY GIVEN that the **DAS-026** mill site claim has been located by:
Freeport-McMoRan Corp.,
whose current mailing address is: 333 N Central Ave
Phoenix, AZ 85004.



This mill site claim consists of approximately 5 acres. The general course of this claim is **North to South** and it is situated in the Ajo Mining District, Pima County, Arizona. This claim is **600** feet in length and **363** feet in width. This claim is marked by five monuments, constructed of 2" x 2" wood posts extending 4' above the ground, one at each corner and one at the location monument for the claim.

The location monument on which the notice is posted is situated within:
Section 5, Township 12 South, Range 5 West, Gila and Salt River Meridian, Pima County, Arizona and this claim encompasses portions of the following quarter section(s), section(s), Township(s) and Range(s): **Northwest 1/4 & Southwest 1/4, Section 5, T12S-R5W, G&SRM, Pima County, Arizona.**

The location monument is set inside the **Southwest** corner of the claim, approximately 4' **East** of the **West** line of the claim and 4' **North** of the **South** line of the claim.


The locality of this claim with reference to some natural object or permanent monument and additional information (if any) concerning its locality is as follows:

The Northwest corner of this claim is 6063' East and 2560' South of the Northwest corner of Section 6 T12S-R5W.

The undersigned claims the ground as described above and set forth on the attached 1" = 1000' outline map. This claim is not intended to encroach on any private property or land that is not open for location.

Located, dated and posted on the ground this 6th day of May, 2013.

Freeport-McMoRan Corp. (Owner)


By: 
GEOMETRIX, LLC (Agent)

AMCH 240002

"DAS-026" CLAIM

LOCATION OF THE DAS-001 THROUGH DAS-318 MILL SITE CLAIMS

SCALE 1"=1000'


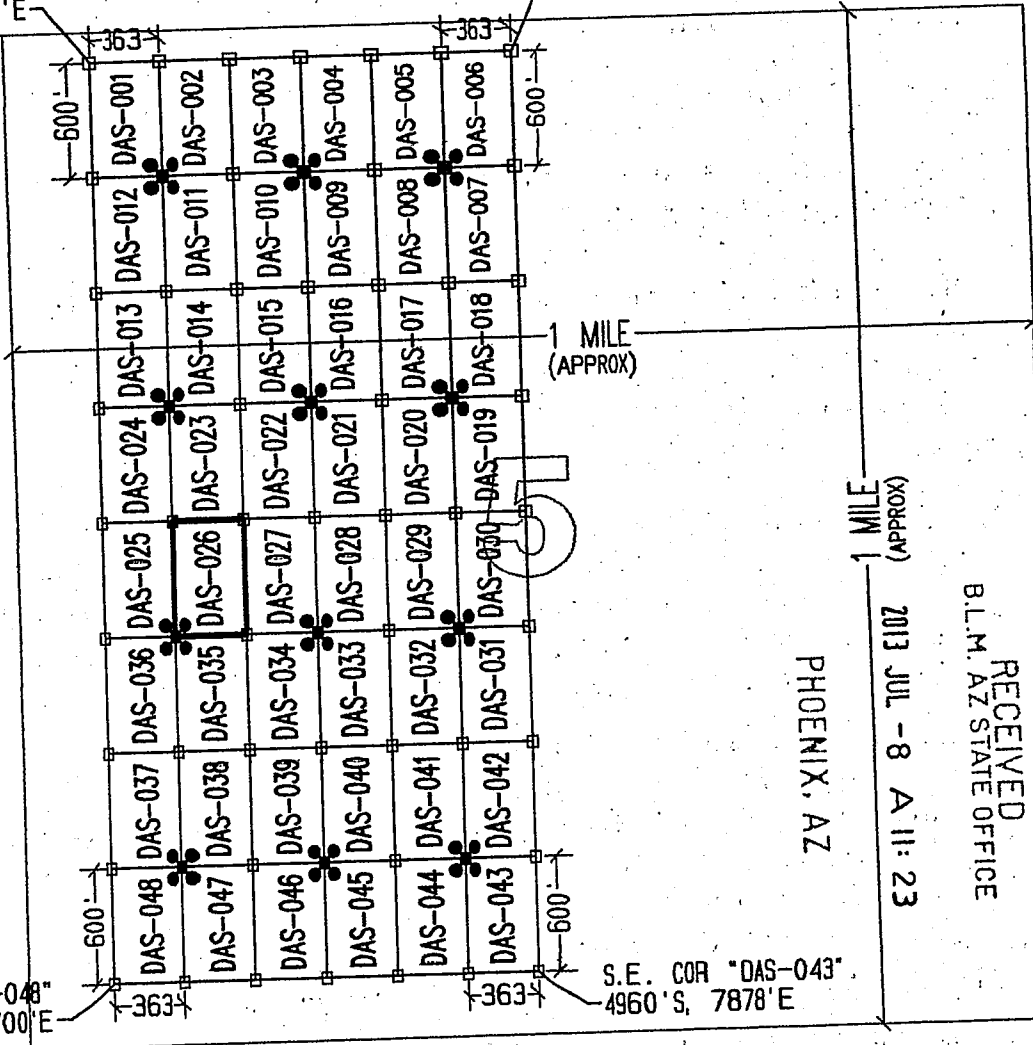


ALL CLAIMS ARE 600' IN LENGTH & 363' IN WIDTH
 SITUATED IN SECTIONS 1, 2, 11 & 12 T12S-R6W, SECTIONS 5, 8, 9, 16 & 17 T12S-R5W
 PIMA COUNTY, ARIZONA

N.W. COR "DAS-001"
 160'S, 5700'E

N.E. COR "DAS-006"
 160'S, 7878'E

NW CORNER
 OF SECTION 6
 T12S-R5W
 FOUND GLO BRASS
 CAPPED IRON POST.
 0'S, 0'E



1 MILE (APPROX)
 1 MILE (APPROX)
 PHOENIX, AZ
 RECEIVED
 B.L.M. AZ STATE OFFICE
 2013 JUL - 8 A 11:23

S.W. COR "DAS-048"
 4960'S, 5700'E

S.E. COR "DAS-043"
 4960'S, 7878'E

LEGEND

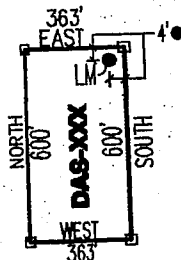
- INDICATES CORNER OF MILL SITE CLAIM. SET 2" X 2" X 5' WOODEN POST (TYPICAL)
- INDICATES LOCATION MONUMENT SET 4' X 4' FROM CORNER OF MILL SITE CLAIM

LOCATORS:

FREEPORT-MCMORAN CORP.
 333 N. CENTRAL AVE.
 PHOENIX, AZ 85004

FREEPORT-MCMORAN
COPPER & GOLD

TYPICAL CLAIM DETAIL



NOT TO SCALE

LOCATED DURING THE MONTH
 OF MAY, 2013

CLAIM STAKING PERFORMED BY:

GEOMETRIX LLC
 LAND SURVEYING SERVICES
 (602) 557-1900


AS AGENTS FOR FREEPORT-MCMORAN CORP.

AHC0124002

Return to:
Freeport-McMoRan Corp.
333 N Central Ave
Phoenix, AZ 85004

**LOCATION NOTICE FOR MILL SITE CLAIM
STATE OF ARIZONA, COUNTY OF PIMA**

NOTICE IS HEREBY GIVEN that the **DAS-027** mill site claim has been located by:
Freeport-McMoRan Corp.,
whose current mailing address is: 333 N Central Ave
Phoenix, AZ 85004.



This mill site claim consists of approximately 5 acres. The general course of this claim is **North to South** and it is situated in the Ajo Mining District, Pima County, Arizona. This claim is **600** feet in length and **363** feet in width. This claim is marked by five monuments, constructed of 2" x 2" wood posts extending 4' above the ground, one at each corner and one at the location monument for the claim.

The location monument on which the notice is posted is situated within: **Section 5, Township 12 South, Range 5 West**, Gila and Salt River Meridian, Pima County, Arizona and this claim encompasses portions of the following quarter section(s), section(s), Township(s) and Range(s): **Northwest 1/4 & Southwest 1/4, Section 5, T12S-R5W, G&SRM, Pima County, Arizona.**

The location monument is set inside the **Southeast** corner of the claim, approximately 4' **West** of the **East** line of the claim and 4' **North** of the **South** line of the claim.


The locality of this claim with reference to some natural object or permanent monument and additional information (if any) concerning its locality is as follows:

The Northwest corner of this claim is 6426' East and 2560' South of the Northwest corner of Section 6 T12S-R5W.

The undersigned claims the ground as described above and set forth on the attached 1" = 1000' outline map. This claim is not intended to encroach on any private property or land that is not open for location.

Located, dated and posted on the ground this 6th day of May, 2013.

Freeport-McMoRan Corp. (Owner)


By: 
GEOMETRIX, LLC (Agent)

AMC 21003

"DAS-027" CLAIM

LOCATION OF THE DAS-001 THROUGH DAS-318 MILL SITE CLAIMS

SCALE 1"=1000'

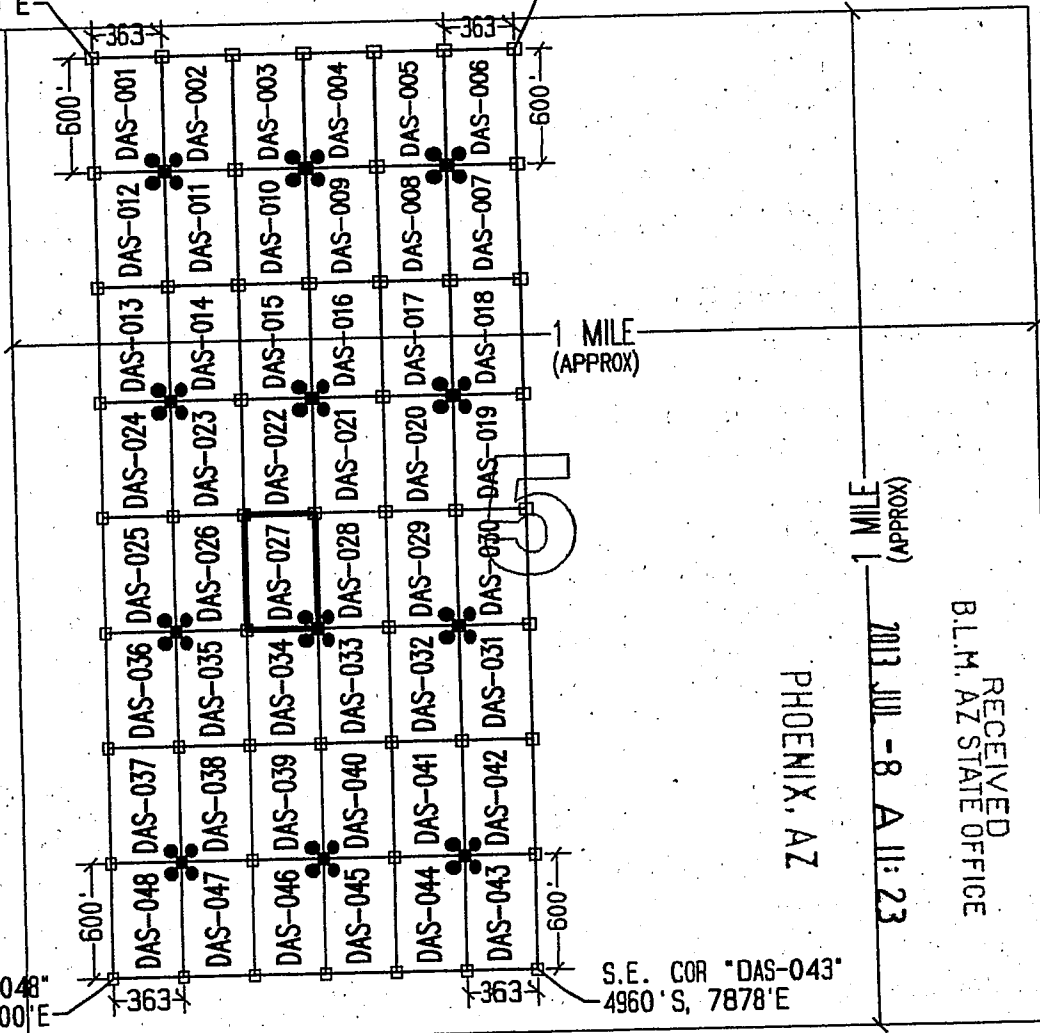



ALL CLAIMS ARE 600' IN LENGTH & 363' IN WIDTH
SITUATED IN SECTIONS 1, 2, 11 & 12 T12S-R6W, SECTIONS 5, 8, 9, 16 & 17 T12S-R5W
PIMA COUNTY, ARIZONA

N.W. COR "DAS-001"
160'S, 5700'E

N.E. COR "DAS-006"
160'S, 7878'E

NW CORNER
OF SECTION 6
T12S-R5W
FOUND GLO BRASS
CAPPED IRON POST
0'S, 0'E



RECEIVED
B.L.M. AZ STATE OFFICE
PHOENIX, AZ
2013 JUL -8 A 11:23
1 MILE (APPROX)

S.W. COR "DAS-048"
4960'S, 5700'E

S.E. COR "DAS-043"
4960'S, 7878'E

LEGEND

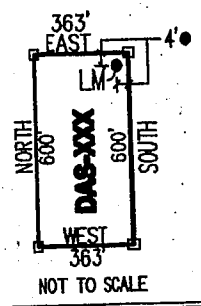
- INDICATES CORNER OF MILL SITE CLAIM.
SET 2"X2"X5' WOODEN POST (TYPICAL)
- INDICATES LOCATION MONUMENT SET 4' X 4' FROM CORNER OF MILL SITE CLAIM

LOCATORS:

FREEPORT-MCMORAN CORP.
333 N. CENTRAL AVE.
PHOENIX, AZ 85004



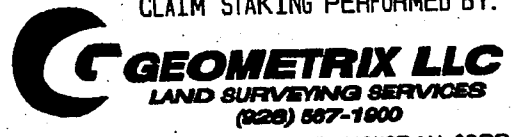
TYPICAL CLAIM DETAIL



NOT TO SCALE

LOCATED DURING THE MONTH
OF MAY, 2013

CLAIM STAKING PERFORMED BY:



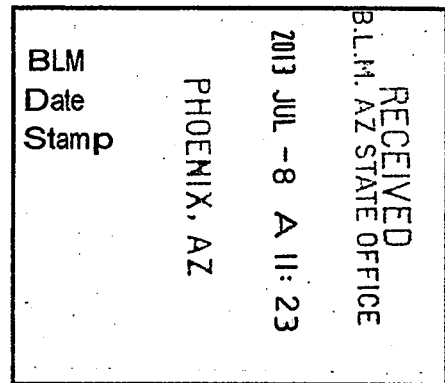
AS AGENTS FOR FREEPORT-MCMORAN CORP.

APR 24 2013

Return to:
Freeport-McMoRan Corp.
333 N Central Ave
Phoenix, AZ 85004

**LOCATION NOTICE FOR MILL SITE CLAIM
STATE OF ARIZONA, COUNTY OF PIMA**

NOTICE IS HEREBY GIVEN that the **DAS-028** mill site claim has been located by:
Freeport-McMoRan Corp.,
whose current mailing address is: 333 N Central Ave
Phoenix, AZ 85004.



This mill site claim consists of approximately 5 acres.
The general course of this claim is **North to South** and it is situated in the Ajo Mining District, Pima County, Arizona. This claim is **600** feet in length and **363** feet in width. This claim is marked by five monuments, constructed of 2" x 2" wood posts extending 4' above the ground, one at each corner and one at the location monument for the claim.

The location monument on which the notice is posted is situated within:
Section 5, Township 12 South, Range 5 West, Gila and Salt River Meridian, Pima County, Arizona and this claim encompasses portions of the following quarter section(s), section(s), Township(s) and Range(s): **Northwest ¼ & Southwest ¼, Section 5, T12S-R5W, G&SRM, Pima County, Arizona.**

The location monument is set inside the **Southwest** corner of the claim, approximately 4' **East** of the **West** line of the claim and 4' **North** of the **South** line of the claim.

The locality of this claim with reference to some natural object or permanent monument and additional information (if any) concerning its locality is as follows:

The Northwest corner of this claim is 6789' East and 2560' South of the Northwest corner of Section 6 T12S-R5W.

The undersigned claims the ground as described above and set forth on the attached 1" = 1000' outline map. This claim is not intended to encroach on any private property or land that is not open for location.

Located, dated and posted on the ground this 6th day of May, 2013.

Freeport-McMoRan Corp. (Owner)

By: 
GEOMETRIX, LLC (Agent)

APR 24 2013

DAS-028" CLAIM

LOCATION OF THE DAS-001 THROUGH DAS-318 MILL SITE CLAIMS

SCALE 1"=1000'

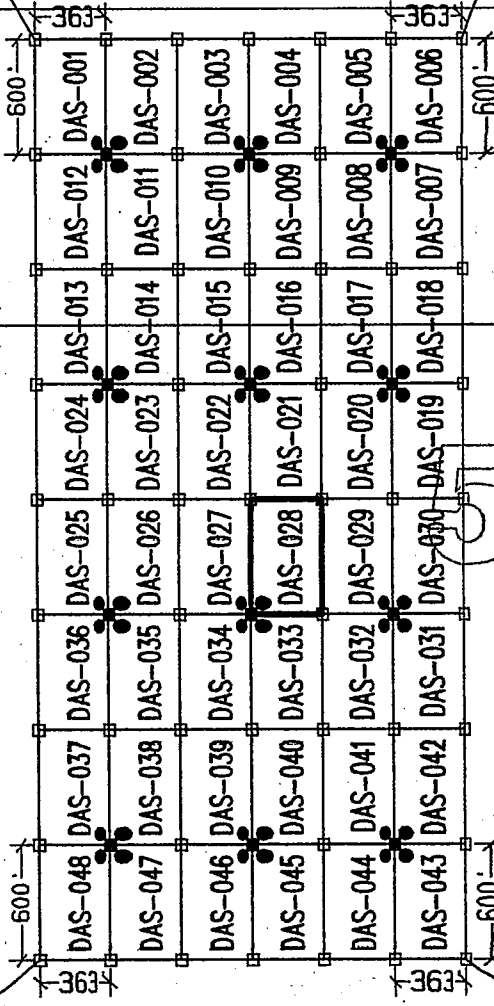



ALL CLAIMS ARE 600' IN LENGTH & 363' IN WIDTH
SITUATED IN SECTIONS 1, 2, 11 & 12 T12S-R6W, SECTIONS 5, 8, 9, 16 & 17 T12S-R5W
PIMA COUNTY, ARIZONA

N.W. COR "DAS-001"
160'S, 5700'E

N.E. COR "DAS-006"
160'S, 7878'E

NW CORNER
OF SECTION 6
T12S-R5W
FOUND GLO BRASS
CAPPED IRON POST
0'S, 0'E



S.W. COR "DAS-048"
4960'S, 5700'E

S.E. COR "DAS-043"
4960'S, 7878'E

RECEIVED
B.L.M. AZ STATE OFFICE
JUL - 8 A 11:23
MILE (APPROX)

LEGEND

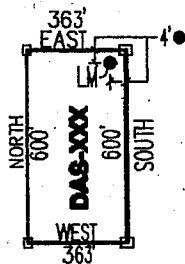
- INDICATES CORNER OF MILL SITE CLAIM. SET 2" X 2" X 5' WOODEN POST (TYPICAL)
- INDICATES LOCATION MONUMENT SET 4' X 4' FROM CORNER OF MILL SITE CLAIM

LOCATORS:

FREEPORT-MCMORAN CORP.
333 N. CENTRAL AVE.
PHOENIX, AZ 85004

FM FREEPORT-MCMORAN
COPPER & GOLD

TYPICAL CLAIM DETAIL



NOT TO SCALE

LOCATED DURING THE MONTH
OF MAY, 2013

CLAIM STAKING PERFORMED BY:




AS AGENTS FOR FREEPORT-MCMORAN CORP.

Return to:
Freeport-McMoRan Corp.
333 N Central Ave
Phoenix, AZ 85004

**LOCATION NOTICE FOR MILL SITE CLAIM
STATE OF ARIZONA, COUNTY OF PIMA**

NOTICE IS HEREBY GIVEN that the **DAS-029** mill site claim has been located by:
Freeport-McMoRan Corp.,
whose current mailing address is: 333 N Central Ave
Phoenix, AZ 85004.



This mill site claim consists of approximately 5 acres.

The general course of this claim is **North to South** and it is situated in the Ajo Mining District, Pima County, Arizona. This claim is **600** feet in length and **363** feet in width. This claim is marked by five monuments, constructed of 2" x 2" wood posts extending 4' above the ground, one at each corner and one at the location monument for the claim.

The location monument on which the notice is posted is situated within:

Section 5, Township 12 South, Range 5 West, Gila and Salt River Meridian, Pima County, Arizona and this claim encompasses portions of the following quarter section(s), section(s), Township(s) and Range(s): **Northwest 1/4 & Southwest 1/4, Section 5, T12S-R5W, G&SRM, Pima County, Arizona.**

The location monument is set inside the **Southeast** corner of the claim, approximately 4' **West** of the **East** line of the claim and 4' **North** of the **South** line of the claim.

The locality of this claim with reference to some natural object or permanent monument and additional information (if any) concerning its locality is as follows:

The Northwest corner of this claim is 7152' East and 2560' South of the Northwest corner of Section 6 T12S-R5W.

The undersigned claims the ground as described above and set forth on the attached 1" = 1000' outline map. This claim is not intended to encroach on any private property or land that is not open for location.

Located, dated and posted on the ground this 6th day of May, 2013.

Freeport-McMoRan Corp. (Owner)

By: 
GEOMETRIX, LLC (Agent)

ARIC 24005

"DAS-029" CLAIM

LOCATION OF THE DAS-001 THROUGH DAS-318 MILL SITE CLAIMS

SCALE 1"=1000'



ALL CLAIMS ARE 600' IN LENGTH & 363' IN WIDTH
SITUATED IN SECTIONS 1, 2, 11 & 12 T12S-R6W, SECTIONS 5, 8, 9, 16 & 17 T12S-R5W
PIMA COUNTY, ARIZONA

N.W. COR "DAS-001"
160' S, 5700' E

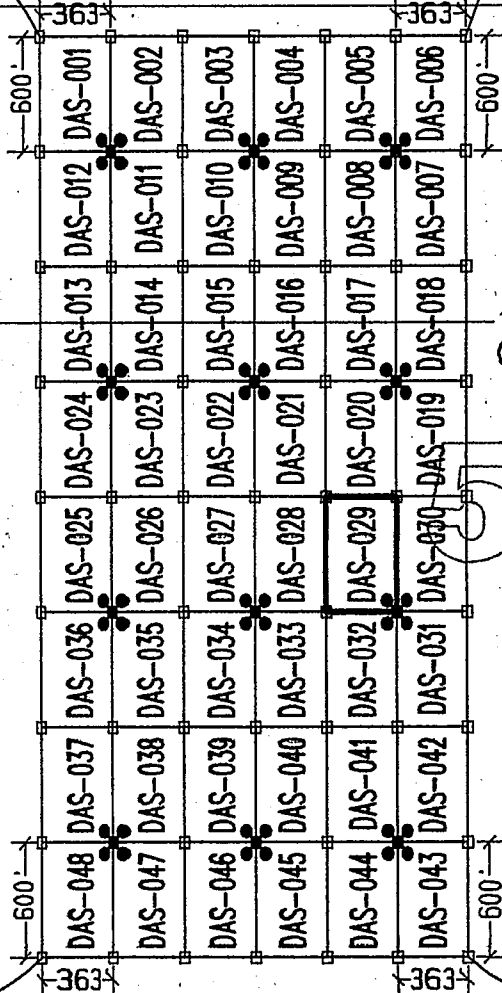
N.E. COR "DAS-006"
160' S, 7878' E

NW CORNER
OF SECTION 6
T12S-R5W
FOUND GLO BRASS
CAPPED IRON POST
0' S, 0' E



S.W. COR "DAS-048"
4960' S, 5700' E

S.E. COR "DAS-043"
4960' S, 7878' E



RECEIVED
 B.L.M. AZ STATE OFFICE
 2013 JUL -8 A 11:23
 (APPROX)
 1 MILE

PHOENIX, AZ

LEGEND

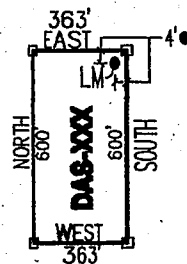
- INDICATES CORNER OF MILL SITE CLAIM. SET 2"x2"x5' WOODEN POST (TYPICAL)
- INDICATES LOCATION MONUMENT SET 4' X 4' FROM CORNER OF MILL SITE CLAIM

LOCATORS:

FREEPORT-MCMORAN CORP.
333 N. CENTRAL AVE.
PHOENIX, AZ 85004

FREEPORT-McMORAN
FM COPPER & GOLD

TYPICAL CLAIM DETAIL



LOCATED DURING THE MONTH
OF MAY, 2013

CLAIM STAKING PERFORMED BY:




AS AGENTS FOR FREEPORT-MCMORAN CORP.

AMC424005

Return to:
Freeport-McMoRan Corp.
333 N Central Ave
Phoenix, AZ 85004

**LOCATION NOTICE FOR MILL SITE CLAIM
STATE OF ARIZONA, COUNTY OF PIMA**

NOTICE IS HEREBY GIVEN that the **DAS-030** mill site claim has been located by:
Freeport-McMoRan Corp.,
whose current mailing address is: 333 N Central Ave
Phoenix, AZ 85004.



This mill site claim consists of approximately 5 acres.
The general course of this claim is **North to South** and it is situated in the Ajo Mining District, Pima County, Arizona. This claim is **600** feet in length and **363** feet in width. This claim is marked by five monuments, constructed of 2" x 2" wood posts extending 4' above the ground, one at each corner and one at the location monument for the claim.

The location monument on which the notice is posted is situated within:
Section 5, Township 12 South, Range 5 West, Gila and Salt River Meridian, Pima County, Arizona and this claim encompasses portions of the following quarter section(s), section(s), Township(s) and Range(s): **Northwest 1/4, Northeast 1/4, Southeast 1/4 & Southwest 1/4, Section 5, T12S-R5W, G&SRM, Pima County, Arizona.**

The location monument is set inside the **Southwest** corner of the claim, approximately 4' **East** of the **West** line of the claim and 4' **North** of the **South** line of the claim.

The locality of this claim with reference to some natural object or permanent monument and additional information (if any) concerning its locality is as follows:

The Northwest corner of this claim is 7515' East and 2560' South of the Northwest corner of Section 6 T12S-R5W.

The undersigned claims the ground as described above and set forth on the attached 1" = 1000' outline map. This claim is not intended to encroach on any private property or land that is not open for location.

Located, dated and posted on the ground this 6th day of May, 2013.

Freeport-McMoRan Corp. (Owner)

By:
GEOMETRIX, LLC (Agent)

AMC 4-24-006

"DAS-030" CLAIM

LOCATION OF THE DAS-001 THROUGH DAS-318 MILL SITE CLAIMS

SCALE 1"=1000'




ALL CLAIMS ARE 600' IN LENGTH & 363' IN WIDTH
SITUATED IN SECTIONS 1, 2, 11 & 12 T12S-R6W, SECTIONS 5, 8, 9, 16 & 17 T12S-R5W
PIMA COUNTY, ARIZONA

N.W. COR "DAS-001"
160'S, 5700'E

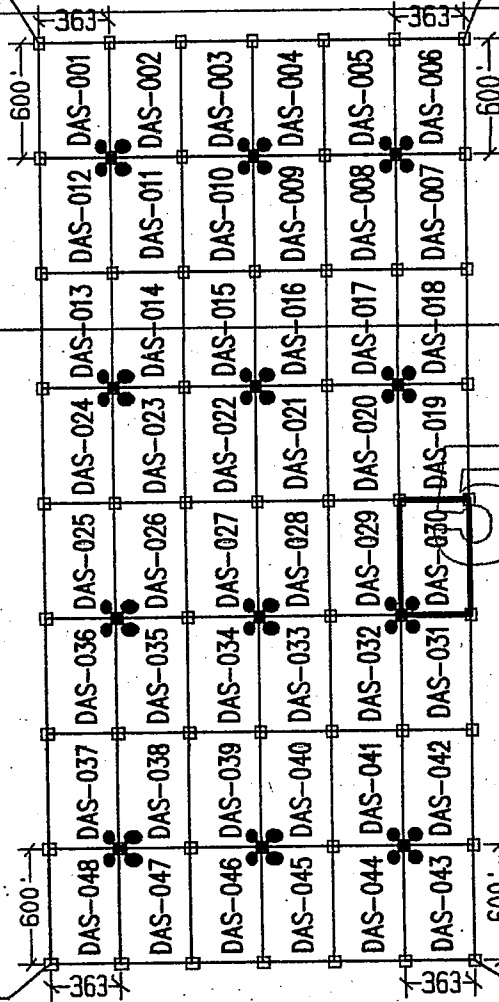
N.E. COR "DAS-006"
160'S, 7878'E

NW CORNER
OF SECTION 6
T12S-R5W
FOUND GLO BRASS
CAPPED IRON POST
0'S, 0'E



S.W. COR "DAS-048"
4960'S, 5700'E

S.E. COR "DAS-043"
4960'S, 7878'E



LEGEND

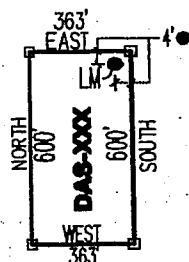
- INDICATES CORNER OF MILL SITE CLAIM. SET 2" X 2" X 5' WOODEN POST (TYPICAL)
- INDICATES LOCATION MONUMENT SET 4' X 4' FROM CORNER OF MILL SITE CLAIM

LOCATORS:

FREEMPORT-MCMORAN CORP.
333 N. CENTRAL AVE.
PHOENIX, AZ 85004

FREEMPORT-MCMORAN
COPPER & GOLD

TYPICAL CLAIM DETAIL



LOCATED DURING THE MONTH
OF MAY, 2013

CLAIM STAKING PERFORMED BY:

GEOMETRIX LLC
LAND SURVEYING SERVICES
(228) 567-1900


AS AGENTS FOR FREEMPORT-MCMORAN CORP.

ANCI 24006

Return to:
Freeport-McMoRan Corp.
333 N Central Ave
Phoenix, AZ 85004

**LOCATION NOTICE FOR MILL SITE CLAIM
STATE OF ARIZONA, COUNTY OF PIMA**

NOTICE IS HEREBY GIVEN that the **DAS-031** mill site claim has been located by:
Freeport-McMoRan Corp.,
whose current mailing address is: 333 N Central Ave
Phoenix, AZ 85004.



This mill site claim consists of approximately 5 acres.
The general course of this claim is **North to South** and it is situated in the Ajo Mining District, Pima County, Arizona. This claim is **600** feet in length and **363** feet in width. This claim is marked by five monuments, constructed of 2" x 2" wood posts extending 4' above the ground, one at each corner and one at the location monument for the claim.

The location monument on which the notice is posted is situated within:
Section 5, Township 12 South, Range 5 West, Gila and Salt River Meridian, Pima County, Arizona and this claim encompasses portions of the following quarter section(s), section(s), Township(s) and Range(s): **Southwest 1/4 & Southeast 1/4, Section 5, T12S-R5W, G&SRM, Pima County, Arizona.**

The location monument is set inside the **Northwest** corner of the claim, approximately 4' **East** of the **West** line of the claim and 4' **South** of the **North** line of the claim.


The locality of this claim with reference to some natural object or permanent monument and additional information (if any) concerning its locality is as follows:

The Northwest corner of this claim is 7515' East and 3160' South of the Northwest corner of Section 6 T12S-R5W.

The undersigned claims the ground as described above and set forth on the attached 1" = 1000' outline map. This claim is not intended to encroach on any private property or land that is not open for location.

Located, dated and posted on the ground this 6th day of May, 2013.

Freeport-McMoRan Corp. (Owner)

By: 
GEOMETRIX, LLC (Agent)

ARIZONA
20130506

"DAS-031" CLAIM

LOCATION OF THE DAS-001 THROUGH DAS-318 MILL SITE CLAIMS

SCALE 1"=1000'

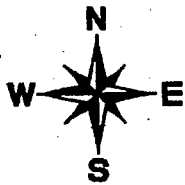
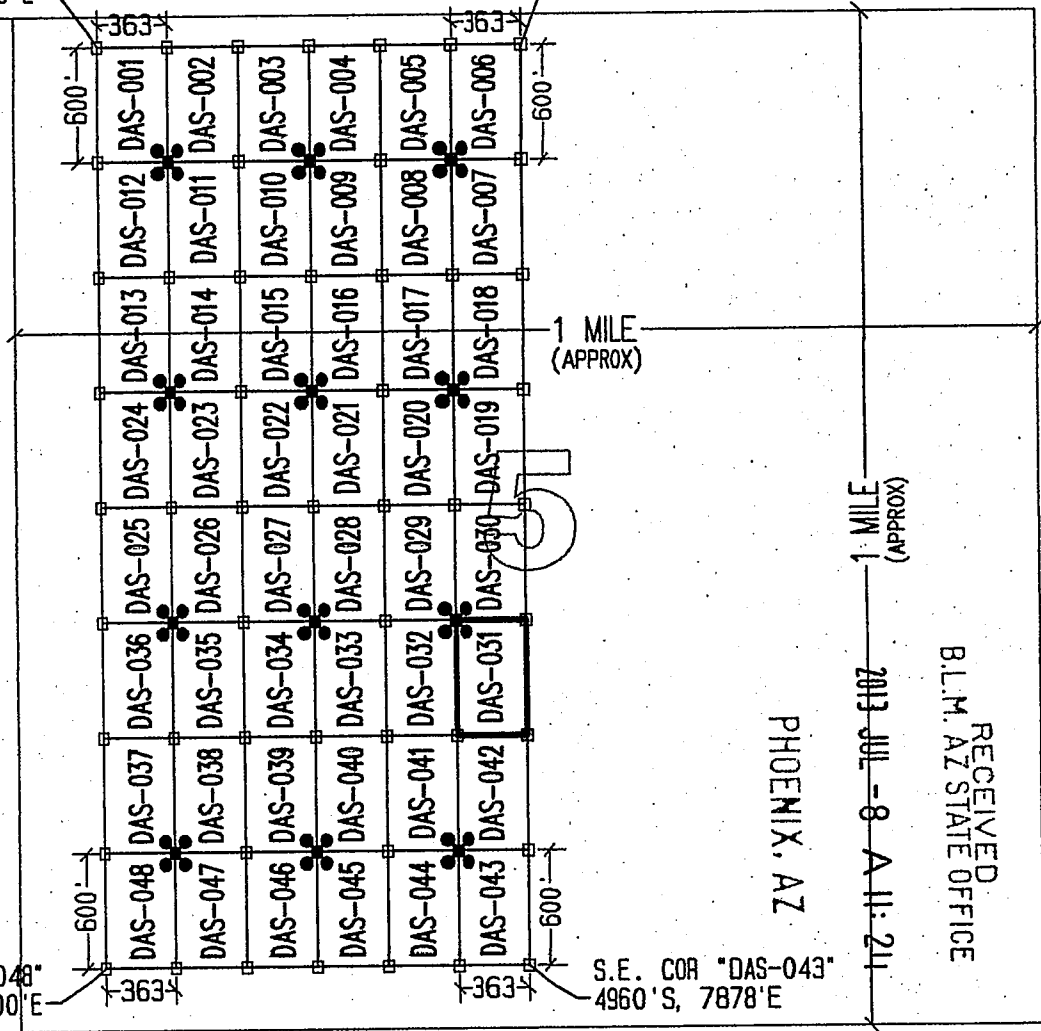


ALL CLAIMS ARE 600' IN LENGTH & 363' IN WIDTH
SITUATED IN SECTIONS 1, 2, 11 & 12 T12S-R6W, SECTIONS 5, 8, 9, 16 & 17 T12S-R5W
PIMA COUNTY, ARIZONA

N.W. COR "DAS-001"
160' S, 5700' E

N.E. COR "DAS-006"
160' S, 7878' E

NW CORNER
OF SECTION 6
T12S-R5W
FOUND GLO BRASS
CAPPED IRON POST
0'S, 0'E



LEGEND

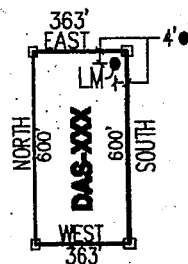
- INDICATES CORNER OF MILL SITE CLAIM.
SET 2"x2"x5' WOODEN POST (TYPICAL)
- INDICATES LOCATION MONUMENT SET 4' X 4' FROM CORNER OF MILL SITE CLAIM

LOCATORS:

FREEMPORT-MCMORAN CORP.
333 N. CENTRAL AVE.
PHOENIX, AZ 85004

FV **FREEMPORT-MCMORAN**
COPPER & GOLD

TYPICAL CLAIM DETAIL



LOCATED DURING THE MONTH
OF MAY, 2013

CLAIM STAKING PERFORMED BY:

GEOMETRIX LLC
LAND SURVEYING SERVICES
(628) 557-1900


AS AGENTS FOR FREEMPORT-MCMORAN CORP.

AMC 124007

Return to:
Freeport-McMoRan Corp.
333 N Central Ave
Phoenix, AZ 85004

**LOCATION NOTICE FOR MILL SITE CLAIM
STATE OF ARIZONA, COUNTY OF PIMA**

NOTICE IS HEREBY GIVEN that the **DAS-032** mill site claim has been located by:
Freeport-McMoRan Corp.,
whose current mailing address is: 333 N Central Ave
Phoenix, AZ 85004.



This mill site claim consists of approximately 5 acres.
The general course of this claim is **North to South** and it is situated in the Ajo Mining District, Pima County, Arizona. This claim is **600** feet in length and **363** feet in width. This claim is marked by five monuments, constructed of 2" x 2" wood posts extending 4' above the ground, one at each corner and one at the location monument for the claim.

The location monument on which the notice is posted is situated within:
Section 5, Township 12 South, Range 5 West, Gila and Salt River Meridian, Pima County, Arizona and this claim encompasses portions of the following quarter section(s), section(s), Township(s) and Range(s): **Southwest 1/4, Section 5, T12S-R5W, G&SRM, Pima County, Arizona.**

The location monument is set inside the **Northeast** corner of the claim, approximately 4' **West** of the **East** line of the claim and 4' **South** of the **North** line of the claim.

The locality of this claim with reference to some natural object or permanent monument and additional information (if any) concerning its locality is as follows:

The Northwest corner of this claim is 7152' East and 3160' South of the Northwest corner of Section 6 T12S-R5W.

The undersigned claims the ground as described above and set forth on the attached 1" = 1000' outline map. This claim is not intended to encroach on any private property or land that is not open for location.

Located, dated and posted on the ground this 6th day of May, 2013.

Freeport-McMoRan Corp. (Owner)

By: 
GEOMETRIX, LLC (Agent)

AMC 424008

"DAS-032" CLAIM

LOCATION OF THE DAS-001 THROUGH DAS-318 MILL SITE CLAIMS

SCALE 1"=1000'

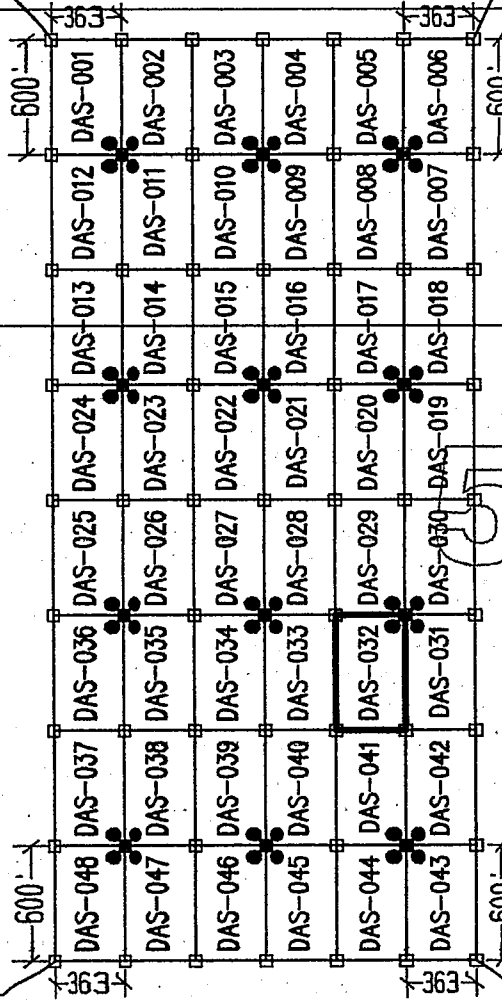


ALL CLAIMS ARE 600' IN LENGTH & 363' IN WIDTH
SITUATED IN SECTIONS 1, 2, 11 & 12 T12S-R6W, SECTIONS 5, 8, 9, 16 & 17 T12S-R5W
PIMA COUNTY, ARIZONA

N.W. COR "DAS-001"
160'S, 5700'E

N.E. COR "DAS-006"
160'S, 7878'E

NW CORNER
OF SECTION 6
T12S-R5W
FOUND GLO BRASS
CAPPED IRON POST
0'S, 0'E



1 MILE
(APPROX)

1 MILE
(APPROX)

PHOENIX, AZ

RECEIVED
B.L.M. AZ STATE OFFICE
2013 JUL -8 A 11: 24

S.W. COR "DAS-048"
4960'S, 5700'E

S.E. COR "DAS-043"
4960'S, 7878'E



LEGEND

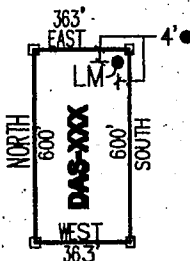
- INDICATES CORNER OF MILL SITE CLAIM. SET 2"x2"x5' WOODEN POST (TYPICAL)
- INDICATES LOCATION MONUMENT SET 4' X 4' FROM CORNER OF MILL SITE CLAIM

LOCATORS:

FREEPORT-MCMORAN CORP.
333 N. CENTRAL AVE.
PHOENIX, AZ 85004

FV FREEPORT-MCMORAN
COPPER & GOLD

TYPICAL CLAIM DETAIL



NOT TO SCALE

LOCATED DURING THE MONTH
OF MAY, 2013

CLAIM STAKING PERFORMED BY:

GEOMETRIX LLC
LAND SURVEYING SERVICES
(602) 587-1900


AS AGENTS FOR FREEPORT-MCMORAN CORP.

AMC 424008

Return to:
Freeport-McMoRan Corp.
333 N Central Ave
Phoenix, AZ 85004

**LOCATION NOTICE FOR MILL SITE CLAIM
STATE OF ARIZONA, COUNTY OF PIMA**

NOTICE IS HEREBY GIVEN that the **DAS-033** mill site claim has been located by:
Freeport-McMoRan Corp.,
whose current mailing address is: 333 N Central Ave
Phoenix, AZ 85004.



This mill site claim consists of approximately 5 acres.

The general course of this claim is **North to South** and it is situated in the Ajo Mining District, Pima County, Arizona. This claim is **600** feet in length and **363** feet in width. This claim is marked by five monuments, constructed of 2" x 2" wood posts extending 4' above the ground, one at each corner and one at the location monument for the claim.

The location monument on which the notice is posted is situated within:

Section 5, Township 12 South, Range 5 West, Gila and Salt River Meridian, Pima County, Arizona and this claim encompasses portions of the following quarter section(s), section(s), Township(s) and Range(s): **Southwest ¼, Section 5, T12S-R5W, G&SRM, Pima County, Arizona.**

The location monument is set inside the **Northwest** corner of the claim, approximately 4' **East** of the **West** line of the claim and 4' **South** of the **North** line of the claim.

The locality of this claim with reference to some natural object or permanent monument and additional information (if any) concerning its locality is as follows:

The Northwest corner of this claim is 6789' East and 3160' South of the Northwest corner of Section 6 T12S-R5W.

The undersigned claims the ground as described above and set forth on the attached 1" = 1000' outline map. This claim is not intended to encroach on any private property or land that is not open for location.

Located, dated and posted on the ground this 6th day of May, 2013.

Freeport-McMoRan Corp. (Owner)

By: 
GEOMETRIX, LLC (Agent)

AMC 4210009

-DAS-033" CLAIM

LOCATION OF THE DAS-001 THROUGH DAS-318 MILL SITE CLAIMS

SCALE 1"=1000'



ALL CLAIMS ARE 600' IN LENGTH & 363' IN WIDTH
SITUATED IN SECTIONS 1, 2, 11 & 12 T12S-R6W, SECTIONS 5, 8, 9, 16 & 17 T12S-R5W
PIMA COUNTY, ARIZONA

N.W. COR "DAS-001"
160'S, 5700'E

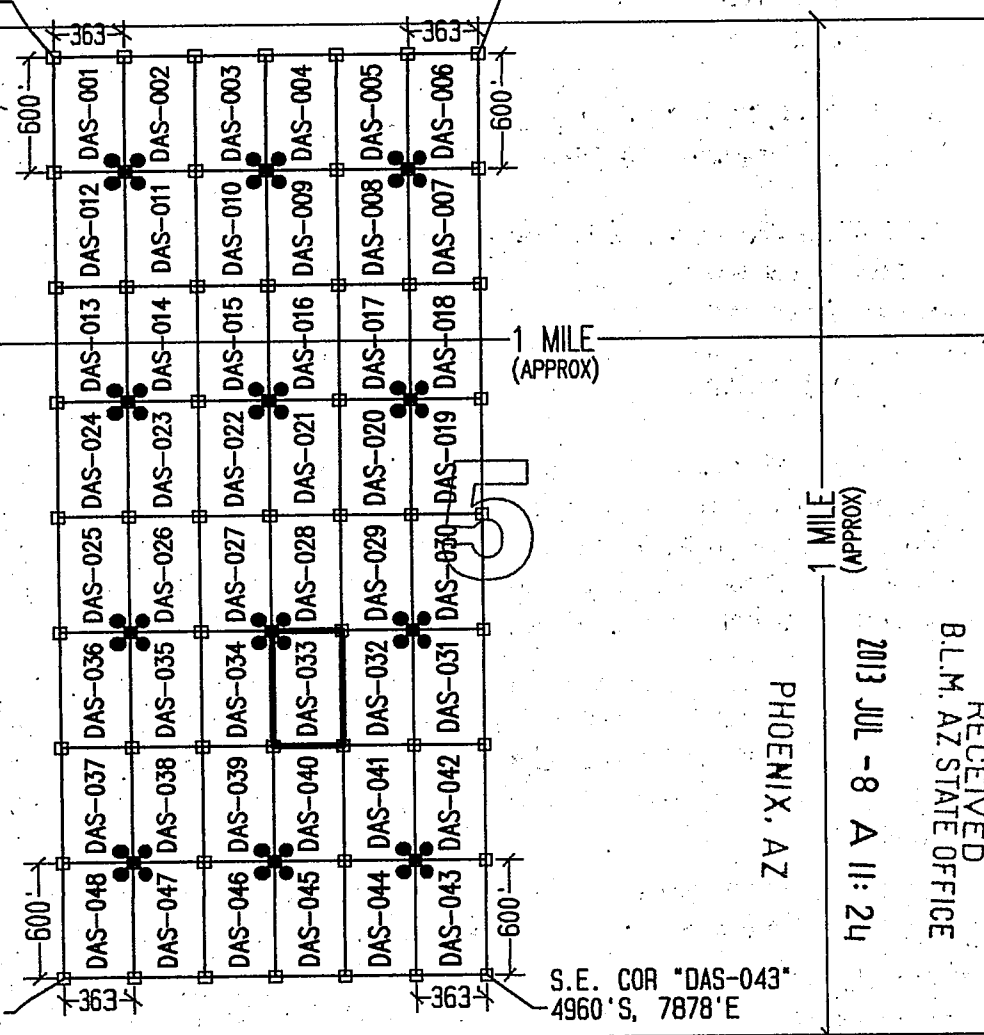
N.E. COR "DAS-006"
160'S, 7878'E

NW CORNER
OF SECTION 6
T12S-R5W
FOUND GLO BRASS
CAPPED IRON POST
0'S, 0'E



S.W. COR "DAS-048"
4960'S, 5700'E

S.E. COR "DAS-043"
4960'S, 7878'E



RECEIVED
BLM, AZ STATE OFFICE
2013 JUL -8 A 11:24
PHOENIX, AZ

LEGEND

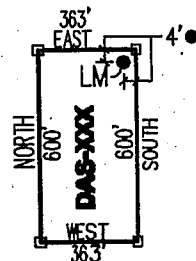
- INDICATES CORNER OF MILL SITE CLAIM. SET 2"x2"x5' WOODEN POST (TYPICAL)
- INDICATES LOCATION MONUMENT SET 4' X 4' FROM CORNER OF MILL SITE CLAIM

LOCATORS:

FREEPORT-MCMORAN CORP.
333 N. CENTRAL AVE.
PHOENIX, AZ 85004

FREEPORT-MCMORAN
COPPER & GOLD


TYPICAL CLAIM DETAIL



NOT TO SCALE

LOCATED DURING THE MONTH
OF MAY, 2013

CLAIM STAKING PERFORMED BY:



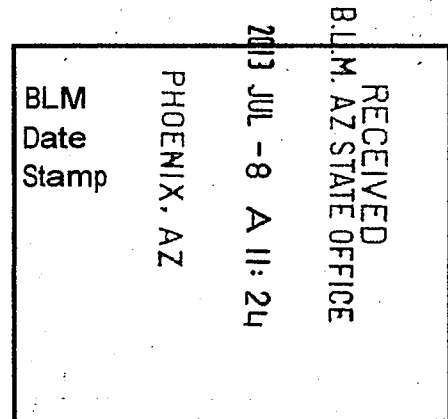
AS AGENTS FOR FREEPORT-MCMORAN CORP.

AMC 2009

Return to:
Freeport-McMoRan Corp.
333 N Central Ave
Phoenix, AZ 85004

**LOCATION NOTICE FOR MILL SITE CLAIM
STATE OF ARIZONA, COUNTY OF PIMA**

NOTICE IS HEREBY GIVEN that the **DAS-034** mill site claim has been located by:
Freeport-McMoRan Corp.,
whose current mailing address is: 333 N Central Ave
Phoenix, AZ 85004.



This mill site claim consists of approximately 5 acres.
The general course of this claim is **North to South** and it is situated in the Ajo Mining District, Pima County, Arizona. This claim is **600** feet in length and **363** feet in width. This claim is marked by five monuments, constructed of 2" x 2" wood posts extending 4' above the ground, one at each corner and one at the location monument for the claim.

The location monument on which the notice is posted is situated within:
Section 5, Township 12 South, Range 5 West, Gila and Salt River Meridian, Pima County, Arizona and this claim encompasses portions of the following quarter section(s), section(s), Township(s) and Range(s): **Southwest 1/4, Section 5, T12S-R5W, G&SRM, Pima County, Arizona.**

The location monument is set inside the **Northeast** corner of the claim, approximately 4' **West** of the **East** line of the claim and 4' **South** of the **North** line of the claim.

The locality of this claim with reference to some natural object or permanent monument and additional information (if any) concerning its locality is as follows:

The Northwest corner of this claim is 6426' East and 3160' South of the Northwest corner of Section 6 T12S-R5W.

The undersigned claims the ground as described above and set forth on the attached 1" = 1000' outline map. This claim is not intended to encroach on any private property or land that is not open for location.

Located, dated and posted on the ground this 6th day of May, 2013.

Freeport-McMoRan Corp. (Owner)

By: 
GEOMETRIX, LLC (Agent)

AMC 424910

"DAS-034" CLAIM

LOCATION OF THE DAS-001 THROUGH DAS-318 MILL SITE CLAIMS

SCALE 1"=1000'

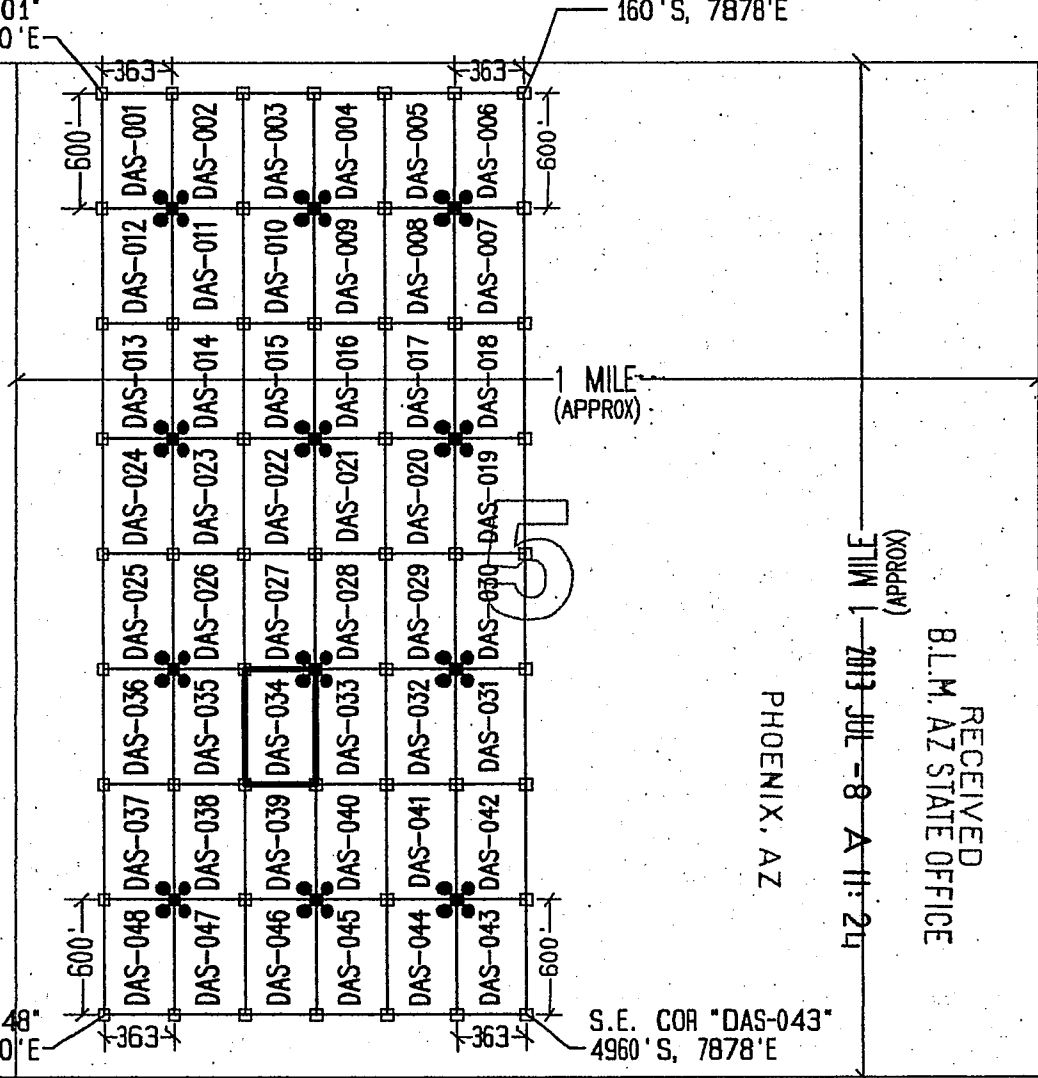


ALL CLAIMS ARE 600' IN LENGTH & 363' IN WIDTH
SITUATED IN SECTIONS 1, 2, 11 & 12 T12S-R6W, SECTIONS 5, 8, 9, 16 & 17 T12S-R5W
PIMA COUNTY, ARIZONA

N.W. COR "DAS-001"
160'S, 5700'E

N.E. COR "DAS-006"
160'S, 7878'E

NW CORNER
OF SECTION 6
T12S-R5W
FOUND GLO BRASS
CAPPED IRON POST
0'S, 0'E



LEGEND

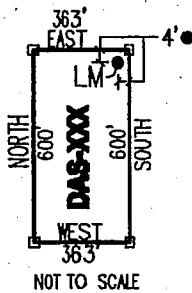
- INDICATES CORNER OF MILL SITE CLAIM. SET 2"x2"x5' WOODEN POST (TYPICAL)
- INDICATES LOCATION MONUMENT SET 4' X 4' FROM CORNER OF MILL SITE CLAIM

LOCATORS:

FREEPORT-MCMORAN CORP.
333 N. CENTRAL AVE.
PHOENIX, AZ 85004

FREEPORT-MCMORAN
COPPER & GOLD


TYPICAL CLAIM DETAIL



NOT TO SCALE

LOCATED DURING THE MONTH
OF MAY, 2013

CLAIM STAKING PERFORMED BY:




AS AGENTS FOR FREEPORT-MCMORAN CORP.

AN0425010

Return to:
Freeport-McMoRan Corp.
333 N Central Ave
Phoenix, AZ 85004

**LOCATION NOTICE FOR MILL SITE CLAIM
STATE OF ARIZONA, COUNTY OF PIMA**

NOTICE IS HEREBY GIVEN that the **DAS-035** mill site claim has been located by:
Freeport-McMoRan Corp.,
whose current mailing address is: 333 N Central Ave
Phoenix, AZ 85004.



This mill site claim consists of approximately 5 acres.

The general course of this claim is **North to South** and it is situated in the Ajo Mining District, Pima County, Arizona. This claim is **600** feet in length and **363** feet in width. This claim is marked by five monuments, constructed of 2" x 2" wood posts extending 4' above the ground, one at each corner and one at the location monument for the claim.

The location monument on which the notice is posted is situated within:

Section 5, Township 12 South, Range 5 West, Gila and Salt River Meridian, Pima County, Arizona and this claim encompasses portions of the following quarter section(s), section(s), Township(s) and Range(s): **Southwest ¼, Section 5, T12S-R5W, G&SRM, Pima County, Arizona.**

The location monument is set inside the **Northwest** corner of the claim, approximately 4' **East** of the **West** line of the claim and 4' **South** of the **North** line of the claim.

The locality of this claim with reference to some natural object or permanent monument and additional information (if any) concerning its locality is as follows:

The Northwest corner of this claim is 6063' East and 3160' South of the Northwest corner of Section 6 T12S-R5W.

The undersigned claims the ground as described above and set forth on the attached 1" = 1000' outline map. This claim is not intended to encroach on any private property or land that is not open for location.

Located, dated and posted on the ground this 6th day of May, 2013.

Freeport-McMoRan Corp. (Owner)

By:
GEOMETRIX, LLC (Agent)

AMC 4240011

"DAS-035" CLAIM

LOCATION OF THE DAS-001 THROUGH DAS-318 MILL SITE CLAIMS

SCALE 1"=1000'




ALL CLAIMS ARE 600' IN LENGTH & 363' IN WIDTH
SITUATED IN SECTIONS 1, 2, 11 & 12 T12S-R6W, SECTIONS 5, 8, 9, 16 & 17 T12S-R5W
PIMA COUNTY, ARIZONA

N.W. COR "DAS-001"
160'S, 5700'E

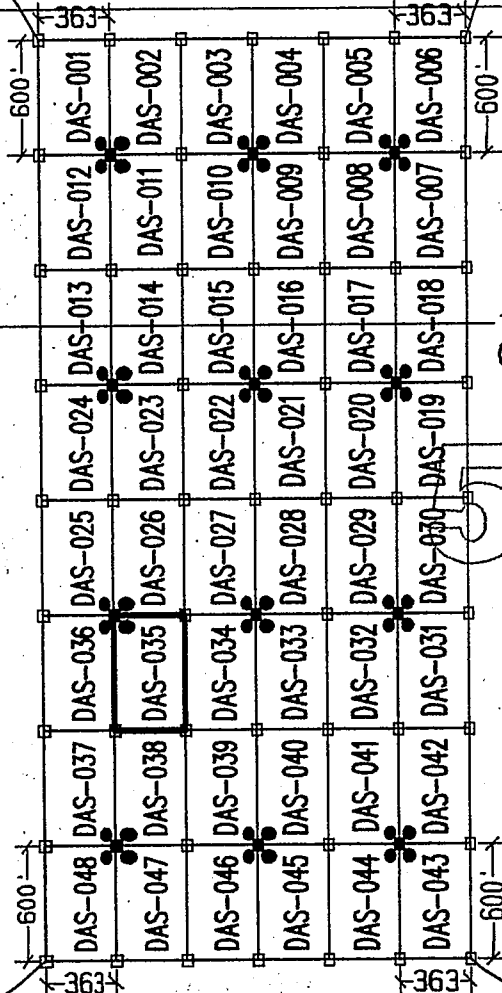
N.E. COR "DAS-006"
160'S, 7878'E

NW CORNER
OF SECTION 6
T12S-R5W
FOUND GLO BRASS
CAPPED IRON POST
0'S, 0'E



S.W. COR "DAS-048"
4960'S, 5700'E

S.E. COR "DAS-043"
4960'S, 7878'E



1 MILE (APPROX)
1 MILE (APPROX)
2013 JUL - 8 A 11:21

PHOENIX, AZ

RECEIVED
B.L.M. AZ STATE OFFICE

LEGEND

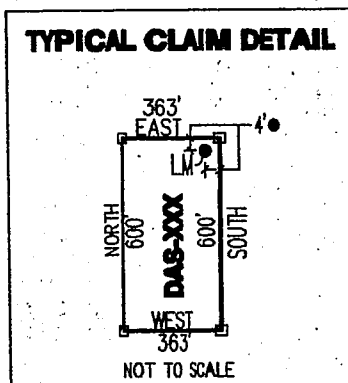
- INDICATES CORNER OF MILL SITE CLAIM. SET 2" X 2" X 5" WOODEN POST (TYPICAL)
- INDICATES LOCATION MONUMENT SET 4' X 4' FROM CORNER OF MILL SITE CLAIM

LOCATORS:

FREEPORT-MCMORAN CORP.
333 N. CENTRAL AVE.
PHOENIX, AZ 85004



TYPICAL CLAIM DETAIL



LOCATED DURING THE MONTH
OF MAY, 2013

CLAIM STAKING PERFORMED BY:




AS AGENTS FOR FREEPORT-MCMORAN CORP.

AMCH24011

Return to:
Freeport-McMoRan Corp.
333 N Central Ave
Phoenix, AZ 85004

**LOCATION NOTICE FOR MILL SITE CLAIM
STATE OF ARIZONA, COUNTY OF PIMA**

NOTICE IS HEREBY GIVEN that the **DAS-036** mill site claim has been located by:
Freeport-McMoRan Corp.,
whose current mailing address is: 333 N Central Ave
Phoenix, AZ 85004.



This mill site claim consists of approximately 5 acres.

The general course of this claim is **North to South** and it is situated in the Ajo Mining District, Pima County, Arizona. This claim is **600** feet in length and **363** feet in width. This claim is marked by five monuments, constructed of 2" x 2" wood posts extending 4' above the ground, one at each corner and one at the location monument for the claim.

The location monument on which the notice is posted is situated within:

Section 5, Township 12 South, Range 5 West, Gila and Salt River Meridian, Pima County, Arizona and this claim encompasses portions of the following quarter section(s), section(s), Township(s) and Range(s): **Southwest 1/4, Section 5, T12S-R5W, G&SRM, Pima County, Arizona.**

The location monument is set inside the **Northeast** corner of the claim, approximately 4' **West** of the **East** line of the claim and 4' **South** of the **North** line of the claim.

The locality of this claim with reference to some natural object or permanent monument and additional information (if any) concerning its locality is as follows:

The Northwest corner of this claim is 5700' East and 3160' South of the Northwest corner of Section 6 T12S-R5W.

The undersigned claims the ground as described above and set forth on the attached 1" = 1000' outline map. This claim is not intended to encroach on any private property or land that is not open for location.

Located, dated and posted on the ground this 6th day of May, 2013.

Freeport-McMoRan Corp. (Owner)

By: 
GEOMETRIX, LLC (Agent)

AMC 424012

"DAS-036" CLAIM

LOCATION OF THE DAS-001 THROUGH DAS-318 MILL SITE CLAIMS

SCALE 1"=1000'



ALL CLAIMS ARE 600' IN LENGTH & 363' IN WIDTH
SITUATED IN SECTIONS 1, 2, 11 & 12 T12S-R6W, SECTIONS 5, 8, 9, 16 & 17 T12S-R5W
PIMA COUNTY, ARIZONA

N.W. COR "DAS-001"
160'S, 5700'E

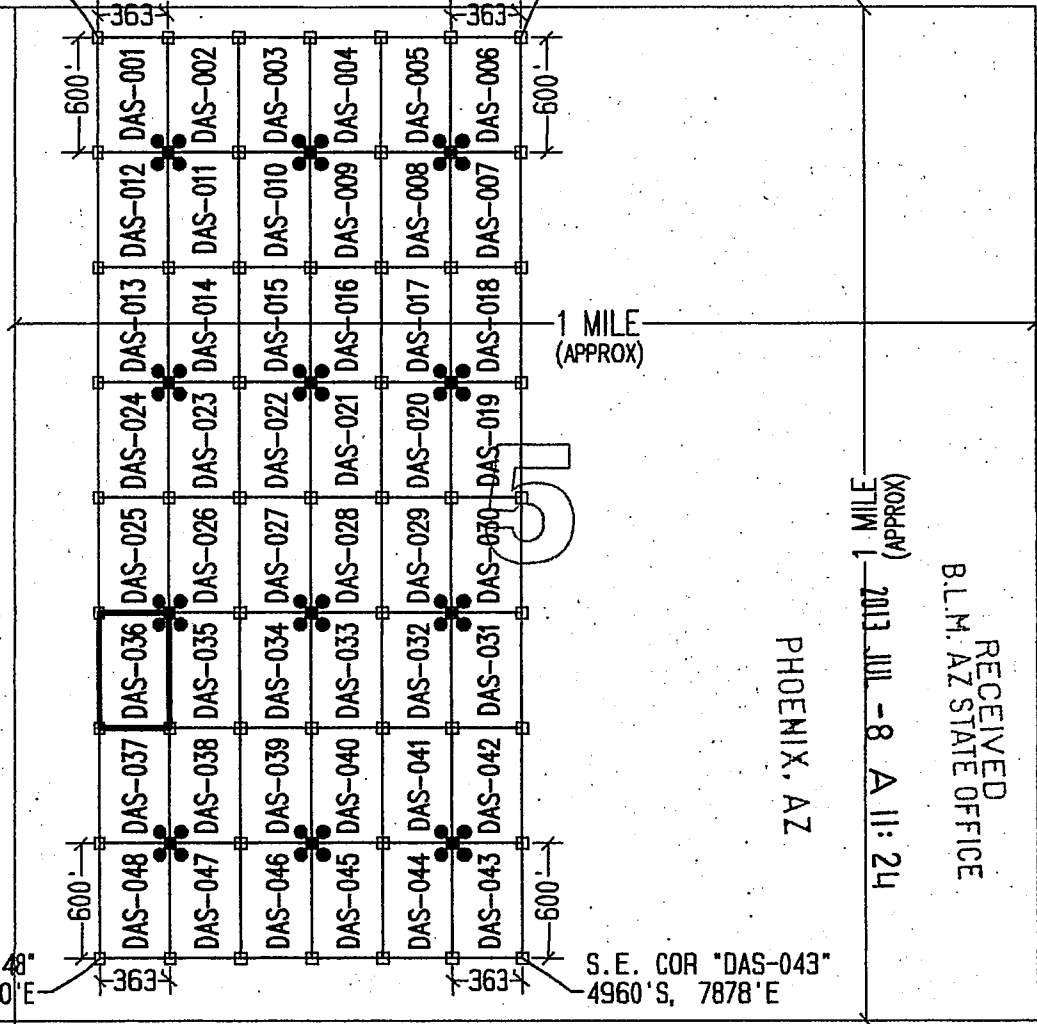
N.E. COR "DAS-006"
160'S, 7878'E

NW CORNER
OF SECTION 6
T12S-R5W
FOUND GLO BRASS
CAPPED IRON POST
0'S, 0'E



S.W. COR "DAS-048"
4960'S, 5700'E

S.E. COR "DAS-043"
4960'S, 7878'E



RECEIVED
B.L.M. AZ STATE OFFICE
2013 JUN -8 A 11:24
PHOENIX, AZ

LEGEND

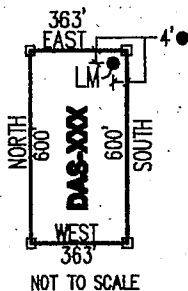
- INDICATES CORNER OF MILL SITE CLAIM.
SET 2"x2"x5' WOODEN POST (TYPICAL)
- INDICATES LOCATION MONUMENT SET 4' X 4' FROM CORNER OF MILL SITE CLAIM

LOCATORS:

FREEPORT-MCMORAN CORP.
333 N. CENTRAL AVE.
PHOENIX, AZ 85004

FM FREEPORT-MCMORAN
COPPER & GOLD

TYPICAL CLAIM DETAIL



NOT TO SCALE

LOCATED DURING THE MONTH
OF MAY, 2013

CLAIM STAKING PERFORMED BY:




AS AGENTS FOR FREEPORT-MCMORAN CORP.

APR 27 2012

Return to:
Freeport-McMoRan Corp.
333 N Central Ave
Phoenix, AZ 85004

**LOCATION NOTICE FOR MILL SITE CLAIM
STATE OF ARIZONA, COUNTY OF PIMA**

NOTICE IS HEREBY GIVEN that the **DAS-037** mill site claim has been located by:
Freeport-McMoRan Corp.,
whose current mailing address is: 333 N Central Ave
Phoenix, AZ 85004.



This mill site claim consists of approximately 5 acres. The general course of this claim is **North to South** and it is situated in the Ajo Mining District, Pima County, Arizona. This claim is **600** feet in length and **363** feet in width. This claim is marked by five monuments, constructed of 2" x 2" wood posts extending 4' above the ground, one at each corner and one at the location monument for the claim.

The location monument on which the notice is posted is situated within:
Section 5, Township 12 South, Range 5 West, Gila and Salt River Meridian, Pima County, Arizona and this claim encompasses portions of the following quarter section(s), section(s), Township(s) and Range(s): **Southwest 1/4, Section 5, T12S-R5W, G&SRM, Pima County, Arizona.**

The location monument is set inside the **Southeast** corner of the claim, approximately 4' **West** of the **East** line of the claim and 4' **North** of the **South** line of the claim.

The locality of this claim with reference to some natural object or permanent monument and additional information (if any) concerning its locality is as follows:

The Northwest corner of this claim is 5700' East and 3760' South of the Northwest corner of Section 6 T12S-R5W.

The undersigned claims the ground as described above and set forth on the attached 1" = 1000' outline map. This claim is not intended to encroach on any private property or land that is not open for location.

Located, dated and posted on the ground this 6th day of May, 2013.

Freeport-McMoRan Corp. (Owner)

By: 
GEOMETRIX, LLC (Agent)

AMC 424013

"DAS-037" CLAIM

LOCATION OF THE DAS-001 THROUGH DAS-318 MILL SITE CLAIMS

SCALE 1" = 1000'

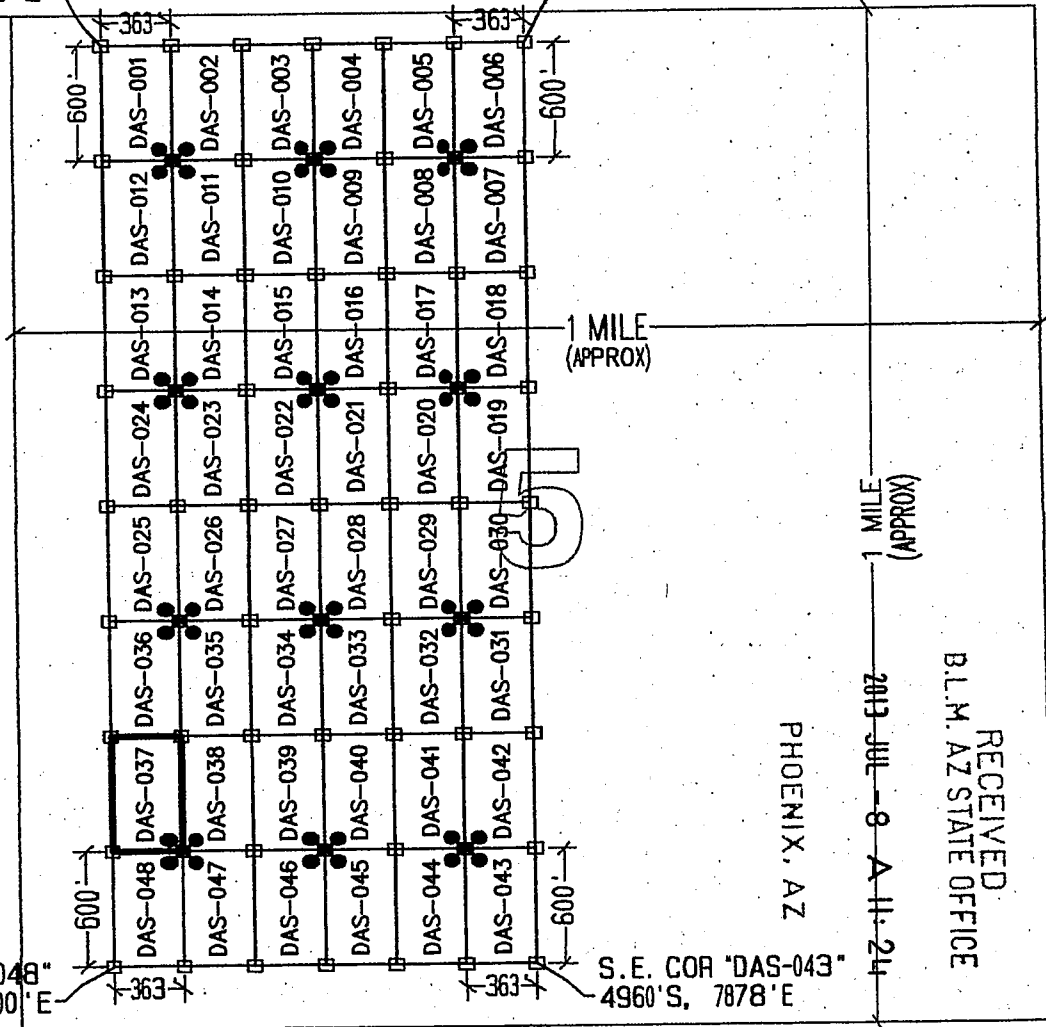


ALL CLAIMS ARE 600' IN LENGTH & 363' IN WIDTH
SITUATED IN SECTIONS 1, 2, 11 & 12 T12S-R6W, SECTIONS 5, 8, 9, 16 & 17 T12S-R5W
PIMA COUNTY, ARIZONA

N.E. COR "DAS-006"
160'S, 7878'E

N.W. COR "DAS-001"
160'S, 5700'E

NW CORNER
OF SECTION 6
T12S-R5W
FOUND GLO BRASS
CAPPED IRON POST
0'S, 0'E



S.W. COR "DAS-048"
4960'S, 5700'E

S.E. COR "DAS-043"
4960'S, 7878'E

LEGEND

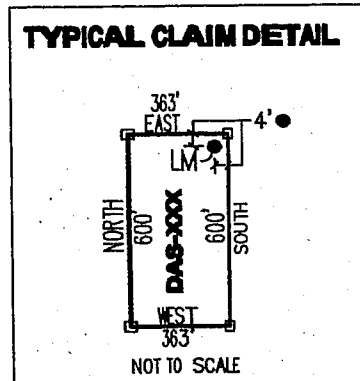
- INDICATES CORNER OF MILL SITE CLAIM.
SET 2"x2"x5' WOODEN POST (TYPICAL)
- INDICATES LOCATION MONUMENT SET 4' X 4' FROM CORNER OF MILL SITE CLAIM

LOCATORS:

FREEPORT-MCMORAN CORP.
333 N. CENTRAL AVE.
PHOENIX, AZ 85004

FREEPORT-MCMORAN
FM COPPER & GOLD

TYPICAL CLAIM DETAIL



LOCATED DURING THE MONTH
OF MAY, 2013

CLAIM STAKING PERFORMED BY:


GEOMETRIX LLC
LAND SURVEYING SERVICES
(228) 567-1900

AS AGENTS FOR FREEPORT-MCMORAN CORP.

Return to:
Freeport-McMoRan Corp.
333 N Central Ave
Phoenix, AZ 85004

**LOCATION NOTICE FOR MILL SITE CLAIM
STATE OF ARIZONA, COUNTY OF PIMA**

NOTICE IS HEREBY GIVEN that the **DAS-038** mill site claim has been located by:
Freeport-McMoRan Corp.,
whose current mailing address is: 333 N Central Ave
Phoenix, AZ 85004.



This mill site claim consists of approximately 5 acres. The general course of this claim is **North to South** and it is situated in the Ajo Mining District, Pima County, Arizona. This claim is **600** feet in length and **363** feet in width. This claim is marked by five monuments, constructed of 2" x 2" wood posts extending 4' above the ground, one at each corner and one at the location monument for the claim.

The location monument on which the notice is posted is situated within: **Section 5, Township 12 South, Range 5 West**, Gila and Salt River Meridian, Pima County, Arizona and this claim encompasses portions of the following quarter section(s), section(s), Township(s) and Range(s): **Southwest ¼, Section 5, T12S-R5W, G&SRM, Pima County, Arizona.**

The location monument is set inside the **Southwest** corner of the claim, approximately 4' **East** of the **West** line of the claim and 4' **North** of the **South** line of the claim.

The locality of this claim with reference to some natural object or permanent monument and additional information (if any) concerning its locality is as follows:

The Northwest corner of this claim is 6063' East and 3760' South of the Northwest corner of Section 6 T12S-R5W.

The undersigned claims the ground as described above and set forth on the attached 1" = 1000' outline map. This claim is not intended to encroach on any private property or land that is not open for location.

Located, dated and posted on the ground this 6th day of May, 2013.

Freeport-McMoRan Corp. (Owner)

By: 
GEOMETRIX, LLC (Agent)

ANC 424014

DAS-038" CLAIM

LOCATION OF THE DAS-001 THROUGH DAS-048 MILL SITE CLAIMS

SCALE 1" = 1000'




ALL CLAIMS ARE 600' IN LENGTH & 363' IN WIDTH
SITUATED IN SECTIONS 1, 2, 11 & 12 T12S-R6W, SECTIONS 5, 8, 9, 16 & 17 T12S-R5W
PIMA COUNTY, ARIZONA

N.W. COR "DAS-001"
160'S, 5700'E

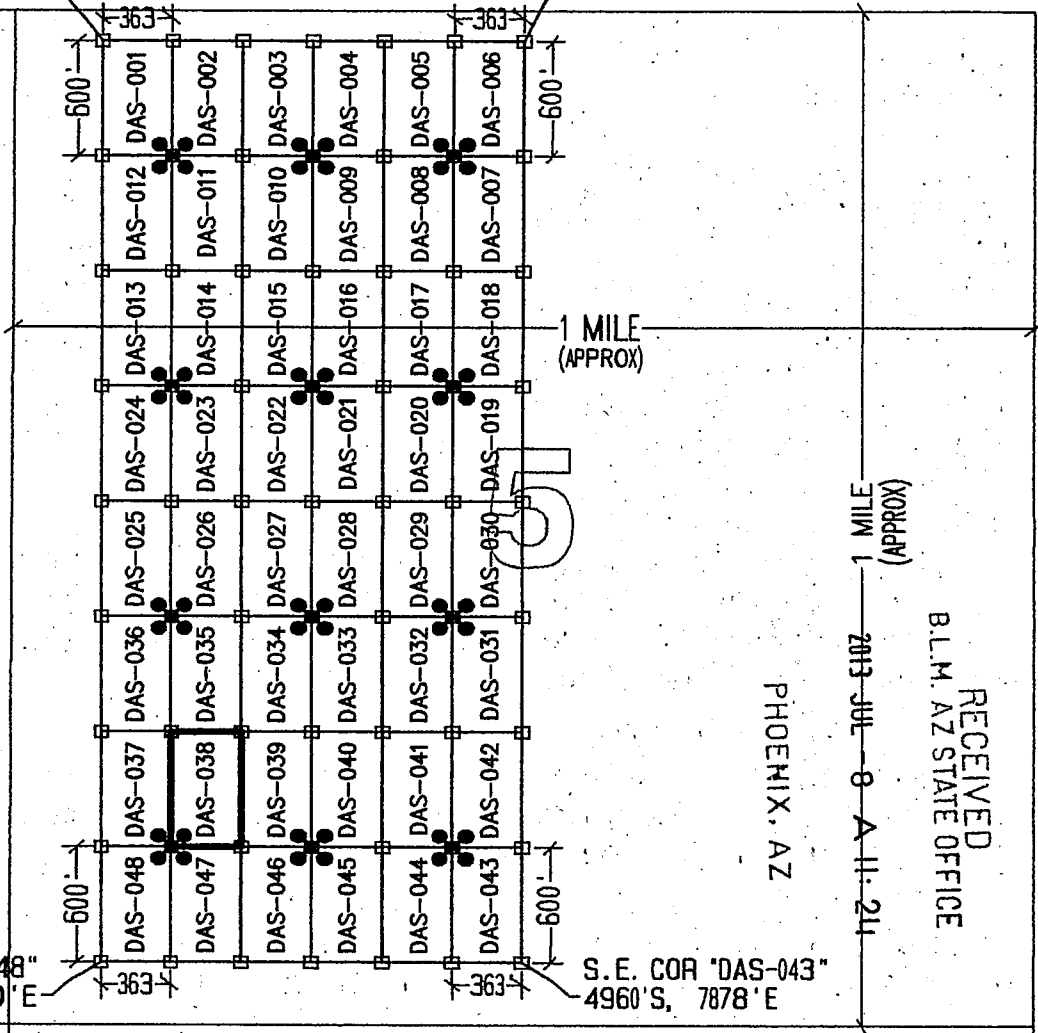
N.E. COR "DAS-006"
160'S, 7878'E

NW CORNER
OF SECTION 6
T12S-R5W
FOUND GLO BRASS
CAPPED IRON POST
0'S, 0'E



S.W. COR "DAS-048"
4960'S, 5700'E

S.E. COR "DAS-043"
4960'S, 7878'E



1 MILE (APPROX)
1 MILE (APPROX)
2013 JUL 8 A 11:21

RECEIVED
B.L.M. AZ STATE OFFICE

PHOENIX, AZ

LEGEND

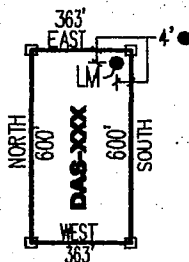
- INDICATES CORNER OF MILL SITE CLAIM. SET 2"x2"x5' WOODEN POST (TYPICAL)
- INDICATES LOCATION MONUMENT SET 4' X 4' FROM CORNER OF MILL SITE CLAIM

LOCATORS:

FREEPORT-MCMORAN CORP.
333 N. CENTRAL AVE.
PHOENIX, AZ 85004

FREEPORT-MCMORAN
COPPER & GOLD


TYPICAL CLAIM DETAIL



NOT TO SCALE

LOCATED DURING THE MONTH
OF MAY, 2013

CLAIM STAKING PERFORMED BY:




AS AGENTS FOR FREEPORT-MCMORAN CORP.

A100021011

Return to:
Freeport-McMoRan Corp.
333 N Central Ave
Phoenix, AZ 85004

**LOCATION NOTICE FOR MILL SITE CLAIM
STATE OF ARIZONA, COUNTY OF PIMA**

NOTICE IS HEREBY GIVEN that the **DAS-039** mill site claim has been located by:
Freeport-McMoRan Corp.,
whose current mailing address is: 333 N Central Ave
Phoenix, AZ 85004.



This mill site claim consists of approximately 5 acres.

The general course of this claim is **North to South** and it is situated in the Ajo Mining District, Pima County, Arizona. This claim is **600** feet in length and **363** feet in width. This claim is marked by five monuments, constructed of 2" x 2" wood posts extending 4' above the ground, one at each corner and one at the location monument for the claim.

The location monument on which the notice is posted is situated within:

Section 5, Township 12 South, Range 5 West, Gila and Salt River Meridian, Pima County, Arizona and this claim encompasses portions of the following quarter section(s), section(s), Township(s) and Range(s): **Southwest 1/4, Section 5, T12S-R5W, G&SRM, Pima County, Arizona.**

The location monument is set inside the **Southeast** corner of the claim, approximately 4' **West** of the **East** line of the claim and 4' **North** of the **South** line of the claim.

The locality of this claim with reference to some natural object or permanent monument and additional information (if any) concerning its locality is as follows:

The Northwest corner of this claim is 6426' East and 3760' South of the Northwest corner of Section 6 T12S-R5W.

The undersigned claims the ground as described above and set forth on the attached 1" = 1000' outline map. This claim is not intended to encroach on any private property or land that is not open for location.

Located, dated and posted on the ground this 6th day of May, 2013.

Freeport-McMoRan Corp. (Owner)

By: 
GEOMETRIX, LLC (Agent)

AN0424015

--DAS-039" CLAIM

LOCATION OF THE DAS-001 THROUGH DAS-318 MILL SITE CLAIMS

SCALE 1"=1000'




ALL CLAIMS ARE 600' IN LENGTH & 363' IN WIDTH
SITUATED IN SECTIONS 1, 2, 11 & 12 T12S-R6W, SECTIONS 5, 8, 9, 16 & 17 T12S-R5W
PIMA COUNTY, ARIZONA

N.W. COR "DAS-001"
160'S, 5700'E

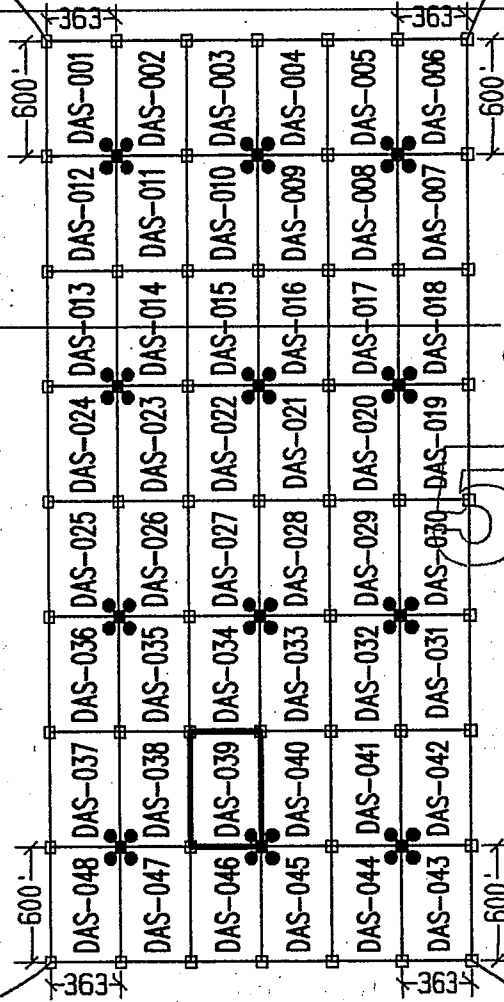
N.E. COR "DAS-006"
160'S, 7878'E

NW CORNER
OF SECTION 6
T12S-R5W
FOUND GLO BRASS
CAPPED IRON POST
0'S, 0'E



S.W. COR "DAS-048"
4960'S, 5700'E

S.E. COR "DAS-043"
4960'S, 7878'E



1 MILE
(APPROX)

1 MILE
(APPROX)

PHOENIX, AZ

2013 JUL - 8 A 11: 24

RECEIVED
B.L.M. AZ STATE OFFICE

LEGEND

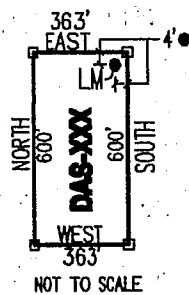
- INDICATES CORNER OF MILL SITE CLAIM.
SET 2"x2"x5' WOODEN POST (TYPICAL)
- INDICATES LOCATION MONUMENT SET 4' X 4' FROM CORNER OF MILL SITE CLAIM

LOCATORS:

FREEPORT-MCMORAN CORP.
333 N. CENTRAL AVE.
PHOENIX, AZ 85004

FM FREEPORT-MCMORAN
COPPER & GOLD

TYPICAL CLAIM DETAIL



LOCATED DURING THE MONTH
OF MAY, 2013

CLAIM STAKING PERFORMED BY:

GEOMETRIX LLC
LAND SURVEYING SERVICES
(928) 567-1900

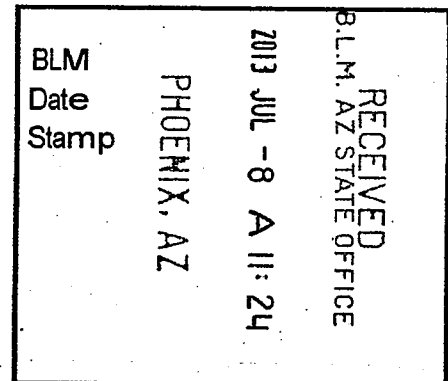
AS AGENTS FOR FREEPORT-MCMORAN CORP.

AMC424015

Return to:
Freeport-McMoRan Corp.
333 N Central Ave
Phoenix, AZ 85004

**LOCATION NOTICE FOR MILL SITE CLAIM
STATE OF ARIZONA, COUNTY OF PIMA**

NOTICE IS HEREBY GIVEN that the **DAS-040** mill site claim has been located by:
Freeport-McMoRan Corp.,
whose current mailing address is: 333 N Central Ave
Phoenix, AZ 85004.



This mill site claim consists of approximately 5 acres. The general course of this claim is **North to South** and it is situated in the Ajo Mining District, Pima County, Arizona. This claim is **600** feet in length and **363** feet in width. This claim is marked by five monuments, constructed of 2" x 2" wood posts extending 4' above the ground, one at each corner and one at the location monument for the claim.

The location monument on which the notice is posted is situated within:
Section 5, Township 12 South, Range 5 West, Gila and Salt River Meridian, Pima County, Arizona and this claim encompasses portions of the following quarter section(s), section(s), Township(s) and Range(s): **Southwest 1/4, Section 5, T12S-R5W, G&SRM, Pima County, Arizona.**

The location monument is set inside the **Southwest** corner of the claim, approximately 4' **East** of the **West** line of the claim and 4' **North** of the **South** line of the claim.

The locality of this claim with reference to some natural object or permanent monument and additional information (if any) concerning its locality is as follows:

The Northwest corner of this claim is 6789' East and 3760' South of the Northwest corner of Section 6 T12S-R5W.

The undersigned claims the ground as described above and set forth on the attached 1" = 1000' outline map. This claim is not intended to encroach on any private property or land that is not open for location.

Located, dated and posted on the ground this 6th day of May, 2013.

Freeport-McMoRan Corp. (Owner)


By: 
GEOMETRIX, LLC (Agent)

AMC 11240115

"DAS-040" CLAIM

LOCATION OF THE DAS-001 THROUGH DAS-318 MILL SITE CLAIMS

SCALE 1"=1000'


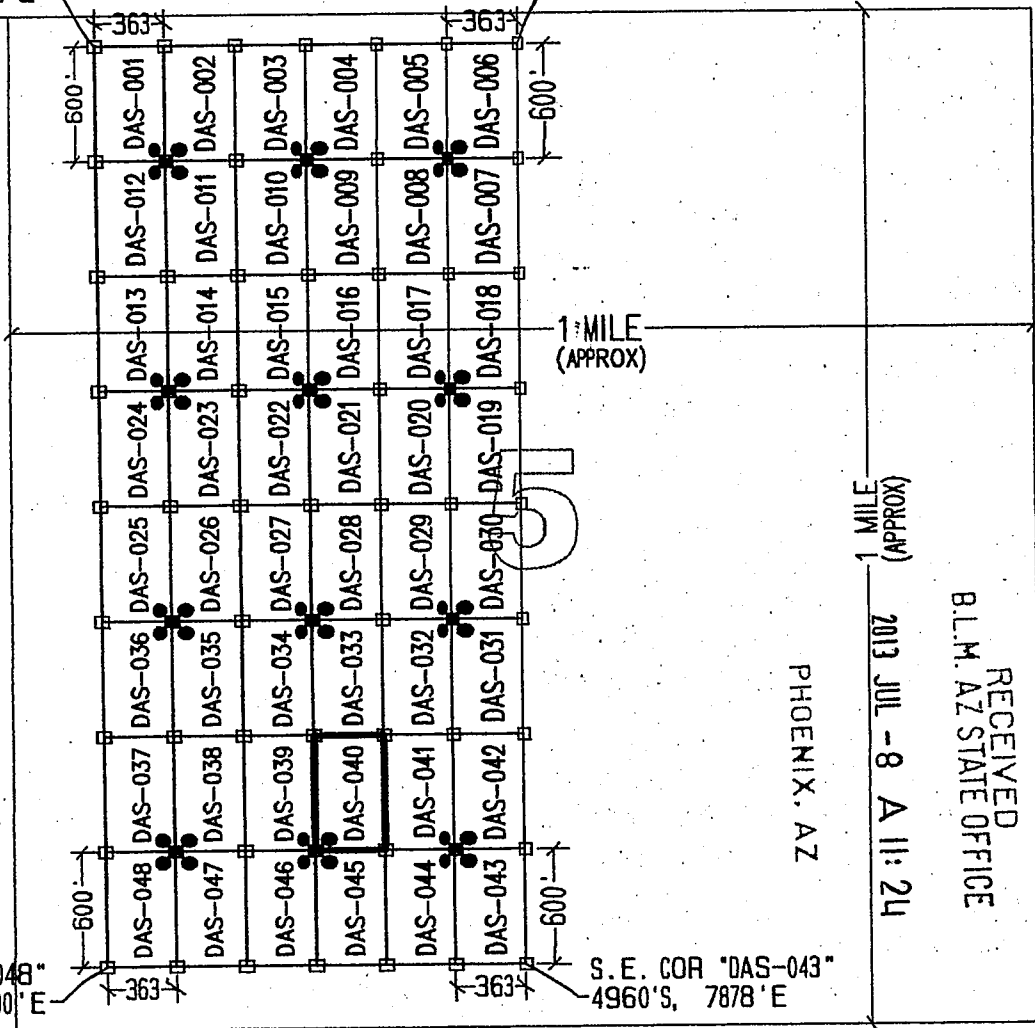


ALL CLAIMS ARE 600' IN LENGTH & 363' IN WIDTH
SITUATED IN SECTIONS 1, 2, 11 & 12 T12S-R6W, SECTIONS 5, 8, 9, 16 & 17 T12S-R5W
PIMA COUNTY, ARIZONA

N.W. COR "DAS-001"
160'S, 5700'E

N.E. COR "DAS-006"
160'S, 7878'E

NW CORNER
OF SECTION 6
T12S-R5W
FOUND GLO BRASS
CAPPED IRON POST
0'S, 0'E



(APPROX)
1 MILE
PHOENIX, AZ
2013 JUL - 8 A 11: 24

RECEIVED
B.L.M. AZ STATE OFFICE

LEGEND

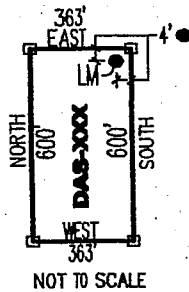
- INDICATES CORNER OF MILL SITE CLAIM.
SET 2"X2"X5' WOODEN POST (TYPICAL)
- INDICATES LOCATION MONUMENT SET 4' X 4' FROM CORNER OF MILL SITE CLAIM

LOCATORS:

FREEPORT-MCMORAN CORP.
333 N. CENTRAL AVE.
PHOENIX, AZ 85004

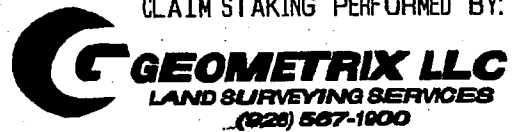
FREEPORT-MCMORAN
EV COPPER & GOLD

TYPICAL CLAIM DETAIL



LOCATED DURING THE MONTH
OF MAY, 2013

CLAIM STAKING PERFORMED BY:




AS AGENTS FOR FREEPORT-MCMORAN CORP.

Return to:
Freeport-McMoRan Corp.
333 N Central Ave
Phoenix, AZ 85004

**LOCATION NOTICE FOR MILL SITE CLAIM
STATE OF ARIZONA, COUNTY OF PIMA**

NOTICE IS HEREBY GIVEN that the **DAS-041** mill site claim has been located by:
Freeport-McMoRan Corp.,
whose current mailing address is: 333 N Central Ave
Phoenix, AZ 85004.



This mill site claim consists of approximately 5 acres.

The general course of this claim is **North to South** and it is situated in the Ajo Mining District, Pima County, Arizona. This claim is **600** feet in length and **363** feet in width. This claim is marked by five monuments, constructed of 2" x 2" wood posts extending 4' above the ground, one at each corner and one at the location monument for the claim.

The location monument on which the notice is posted is situated within:

Section 5, Township 12 South, Range 5 West, Gila and Salt River Meridian, Pima County, Arizona and this claim encompasses portions of the following quarter section(s), section(s), Township(s) and Range(s): **Southwest ¼, Section 5, T12S-R5W, G&SRM, Pima County, Arizona.**

The location monument is set inside the **Southeast** corner of the claim, approximately 4' **West** of the **East** line of the claim and 4' **North** of the **South** line of the claim.


The locality of this claim with reference to some natural object or permanent monument and additional information (if any) concerning its locality is as follows:

The Northwest corner of this claim is 7152' East and 3760' South of the Northwest corner of Section 6 T12S-R5W.

The undersigned claims the ground as described above and set forth on the attached 1" = 1000' outline map. This claim is not intended to encroach on any private property or land that is not open for location.

Located, dated and posted on the ground this 6th day of May, 2013.

Freeport-McMoRan Corp. (Owner)

By: 
GEOMETRIX, LLC (Agent)

AR0424011

"DAS-041" CLAIM

LOCATION OF THE DAS-001 THROUGH DAS-318 MILL SITE CLAIMS

SCALE 1"=1000'

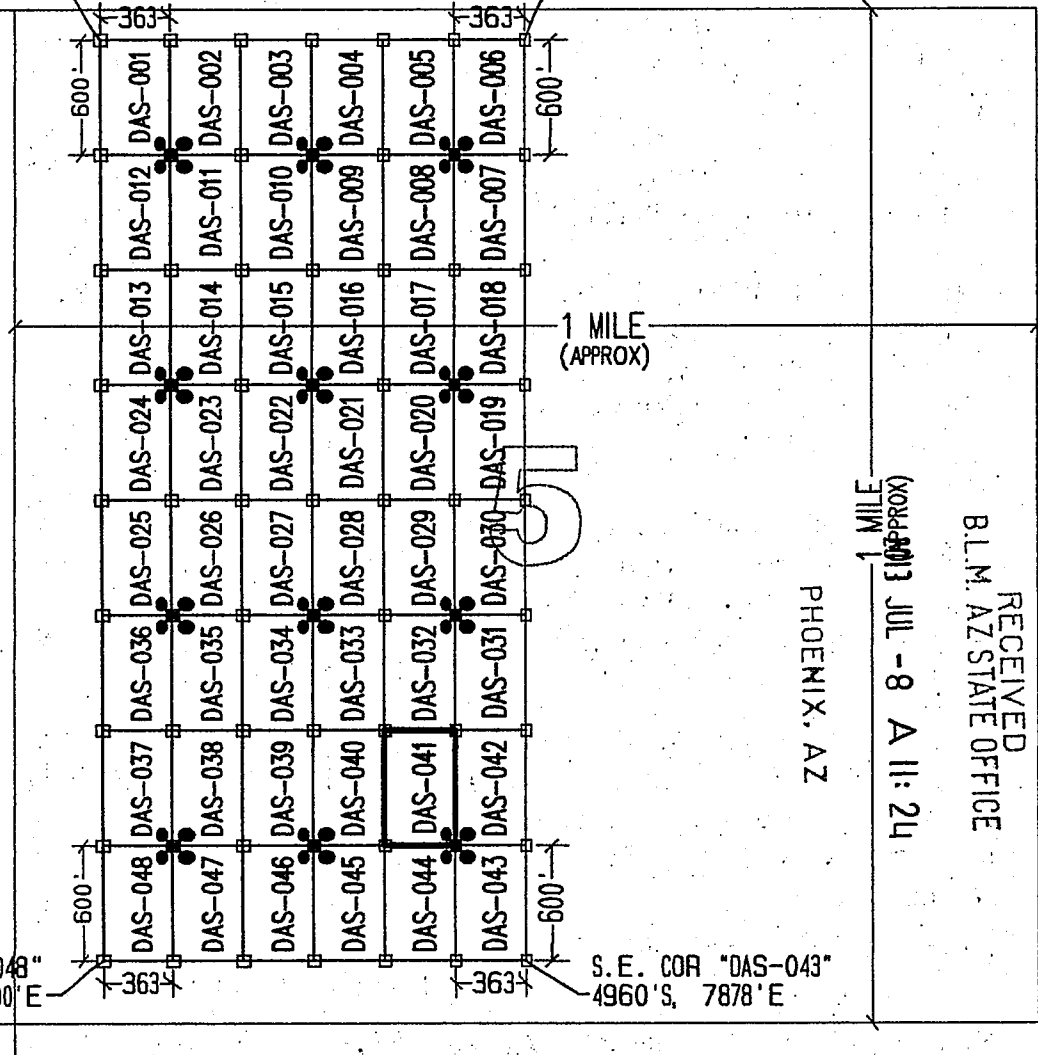


ALL CLAIMS ARE 600' IN LENGTH & 363' IN WIDTH
SITUATED IN SECTIONS 1, 2, 11 & 12 T12S-R6W, SECTIONS 5, 8, 9, 16 & 17 T12S-R5W
PIMA COUNTY, ARIZONA

N.W. COR "DAS-001"
160'S, 5700'E

N.E. COR "DAS-006"
160'S, 7878'E

NW CORNER
OF SECTION 6
T12S-R5W
FOUND GLO BRASS
CAPPED IRON POST
0'S, 0'E



S.W. COR "DAS-048"
4960'S, 5700'E

S.E. COR "DAS-043"
4960'S, 7878'E

LEGEND

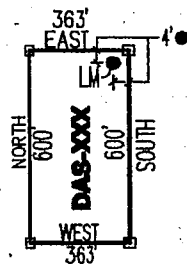
- INDICATES CORNER OF MILL SITE CLAIM. SET 2" X 2" X 5' WOODEN POST (TYPICAL)
- INDICATES LOCATION MONUMENT SET 4' X 4' FROM CORNER OF MILL SITE CLAIM

LOCATORS:

FREEPORT-MCMORAN CORP.
333 N. CENTRAL AVE.
PHOENIX, AZ 85004

FREEPORT-MCMORAN
FM COPPER & GOLD

TYPICAL CLAIM DETAIL



NOT TO SCALE

LOCATED DURING THE MONTH
OF MAY, 2013

CLAIM STAKING PERFORMED BY:




AS AGENTS FOR FREEPORT-MCMORAN CORP.

Return to:
Freeport-McMoRan Corp.
333 N Central Ave
Phoenix, AZ 85004

**LOCATION NOTICE FOR MILL SITE CLAIM
STATE OF ARIZONA, COUNTY OF PIMA**

NOTICE IS HEREBY GIVEN that the **DAS-042** mill site claim has been located by:
Freeport-McMoRan Corp.,
whose current mailing address is: 333 N Central Ave
Phoenix, AZ 85004.



This mill site claim consists of approximately 5 acres.

The general course of this claim is **North to South** and it is situated in the Ajo Mining District, Pima County, Arizona. This claim is **600** feet in length and **363** feet in width. This claim is marked by five monuments, constructed of 2" x 2" wood posts extending 4' above the ground, one at each corner and one at the location monument for the claim.

The location monument on which the notice is posted is situated within:

Section 5, Township 12 South, Range 5 West, Gila and Salt River Meridian, Pima County, Arizona and this claim encompasses portions of the following quarter section(s), section(s), Township(s) and Range(s): **Southwest 1/4 & Southeast 1/4, Section 5, T12S-R5W, G&SRM, Pima County, Arizona.**

The location monument is set inside the **Southwest** corner of the claim, approximately 4' **East** of the **West** line of the claim and 4' **North** of the **South** line of the claim.

The locality of this claim with reference to some natural object or permanent monument and additional information (if any) concerning its locality is as follows:

The Northwest corner of this claim is 7515' East and 3760' South of the Northwest corner of Section 6 T12S-R5W.

The undersigned claims the ground as described above and set forth on the attached 1" = 1000' outline map. This claim is not intended to encroach on any private property or land that is not open for location.

Located, dated and posted on the ground this 6th day of May, 2013.

Freeport-McMoRan Corp. (Owner)

By: 
GEOMETRIX, LLC (Agent)

AMC II 24018

"DAS-042" CLAIM

LOCATION OF THE DAS-001 THROUGH DAS-318 MILL SITE CLAIMS

SCALE 1"=1000'




ALL CLAIMS ARE 600' IN LENGTH & 363' IN WIDTH
SITUATED IN SECTIONS 1, 2, 11 & 12 T12S-R6W, SECTIONS 5, 8, 9, 16 & 17 T12S-R5W
PIMA COUNTY, ARIZONA

N.W. COR "DAS-001"
160'S, 5700'E

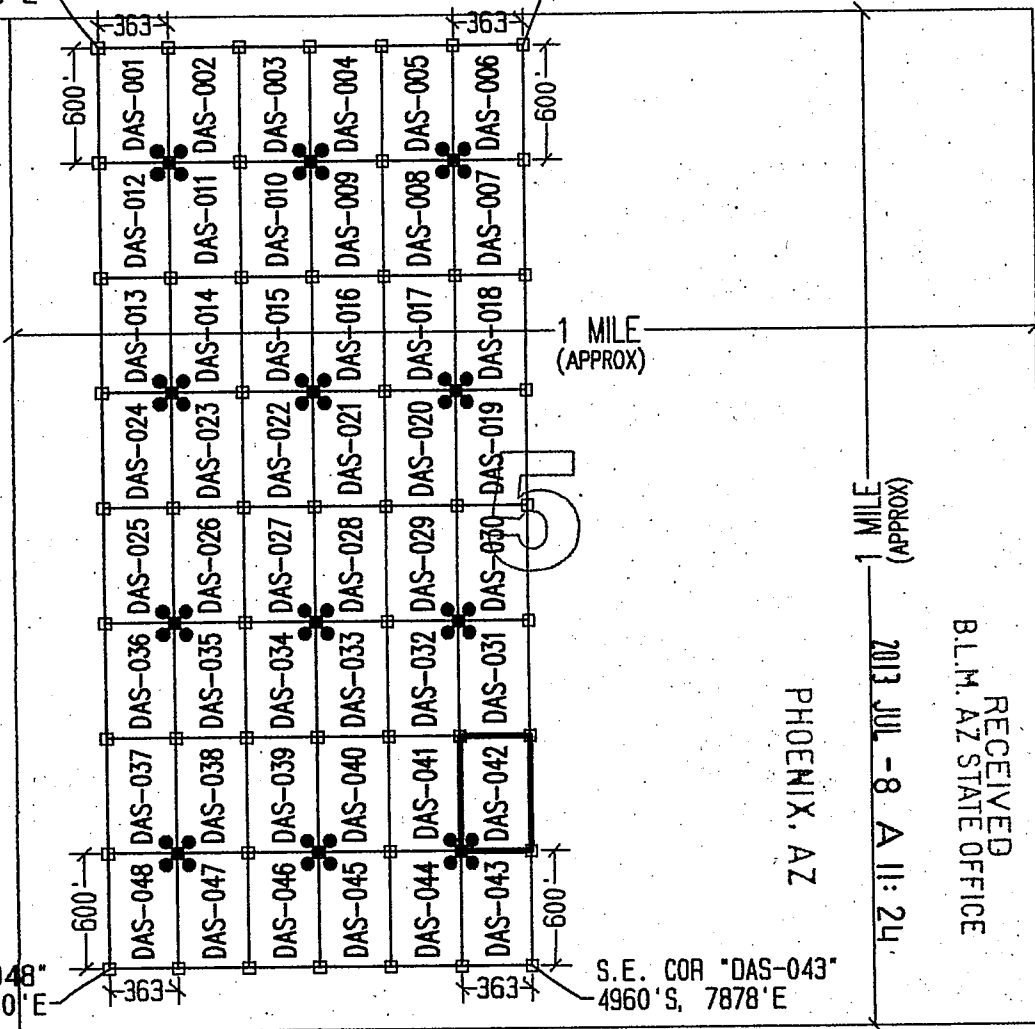
N.E. COR "DAS-006"
160'S, 7878'E

NW CORNER
OF SECTION 6
T12S-R5W
FOUND GLO BRASS
CAPPED IRON POST
0'S, 0'E



S.W. COR "DAS-048"
4960'S, 5700'E

S.E. COR "DAS-043"
4960'S, 7878'E



LEGEND

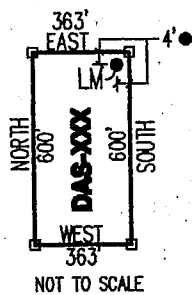
- INDICATES CORNER OF MILL SITE CLAIM.
SET 2"x2"x5' WOODEN POST (TYPICAL)
- INDICATES LOCATION MONUMENT SET 4' X 4' FROM CORNER OF MILL SITE CLAIM

LOCATORS:

FREEPORT-MCMORAN CORP.
333 N. CENTRAL AVE.
PHOENIX, AZ 85004

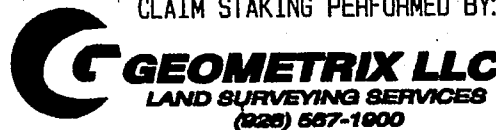


TYPICAL CLAIM DETAIL



LOCATED DURING THE MONTH
OF MAY, 2013

CLAIM STAKING PERFORMED BY:



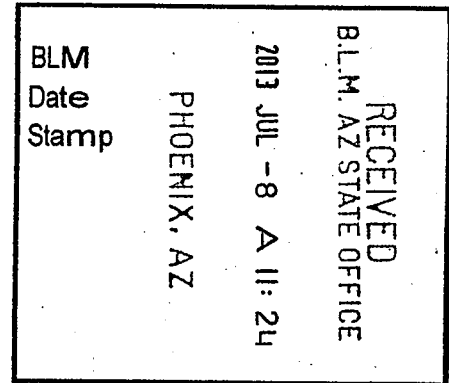
AS AGENTS FOR FREEPORT-MCMORAN CORP.

AR01210118

Return to:
Freeport-McMoRan Corp.
333 N Central Ave
Phoenix, AZ 85004

**LOCATION NOTICE FOR MILL SITE CLAIM
STATE OF ARIZONA, COUNTY OF PIMA**

NOTICE IS HEREBY GIVEN that the **DAS-043** mill site claim has been located by:
Freeport-McMoRan Corp.,
whose current mailing address is: 333 N Central Ave
Phoenix, AZ 85004.



This mill site claim consists of approximately 5 acres.
The general course of this claim is **North to South** and it is situated in the Ajo Mining District, Pima County, Arizona. This claim is **600** feet in length and **363** feet in width. This claim is marked by five monuments, constructed of 2" x 2" wood posts extending 4' above the ground, one at each corner and one at the location monument for the claim.

The location monument on which the notice is posted is situated within:
Section 5, Township 12 South, Range 5 West, Gila and Salt River Meridian, Pima County, Arizona and this claim encompasses portions of the following quarter section(s), section(s), Township(s) and Range(s): **Southwest 1/4 & Southeast 1/4, Section 5, T12S-R5W, G&SRM, Pima County, Arizona.**

The location monument is set inside the **Northwest** corner of the claim, approximately 4' **East** of the **West** line of the claim and 4' **South** of the **North** line of the claim.

The locality of this claim with reference to some natural object or permanent monument and additional information (if any) concerning its locality is as follows:

The Northwest corner of this claim is 7515' East and 4360' South of the Northwest corner of Section 6 T12S-R5W.

The undersigned claims the ground as described above and set forth on the attached 1" = 1000' outline map. This claim is not intended to encroach on any private property or land that is not open for location.

Located, dated and posted on the ground this 6th day of May, 2013.

Freeport-McMoRan Corp. (Owner)

By: 
GEOMETRIX, LLC (Agent)

AMC 1124019

"DAS-043" CLAIM

LOCATION OF THE DAS-001 THROUGH DAS-318 MILL SITE CLAIMS

SCALE 1" = 1000'

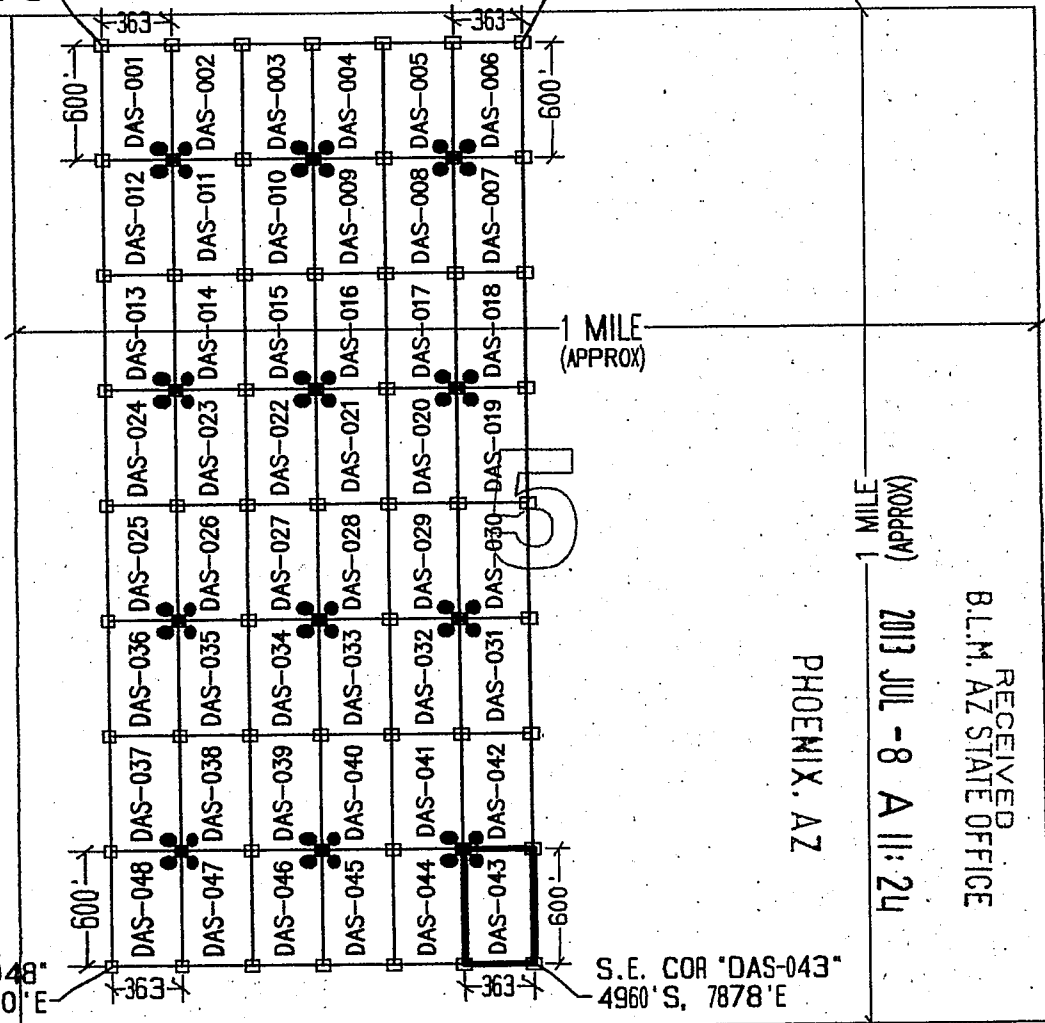


ALL CLAIMS ARE 600' IN LENGTH & 363' IN WIDTH
SITUATED IN SECTIONS 1, 2, 11 & 12 T12S-R6W, SECTIONS 5, 8, 9, 16 & 17 T12S-R5W
PIMA COUNTY, ARIZONA

N.E. COR "DAS-006"
160'S, 7878'E

N.W. COR "DAS-001"
160'S, 5700'E

NW CORNER
OF SECTION 6
T12S-R5W
FOUND GLO BRASS
CAPPED IRON POST
0'S, 0'E



PHOENIX, AZ

(APPROX)
MILE
2013 JUL -8 A 11:24

RECEIVED
B.L.M. AZ STATE OFFICE

S.W. COR "DAS-048"
4960'S, 5700'E

S.E. COR "DAS-043"
4960'S, 7878'E

LEGEND

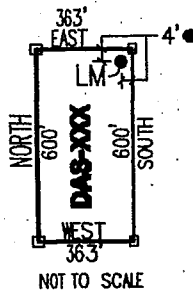
- INDICATES CORNER OF MILL SITE CLAIM.
SET 2"x2"x5' WOODEN POST (TYPICAL)
- INDICATES LOCATION MONUMENT SET 4' X 4' FROM CORNER OF MILL SITE CLAIM

LOCATORS:

FREEPORT-MCMORAN CORP.
333 N. CENTRAL AVE.
PHOENIX, AZ 85004



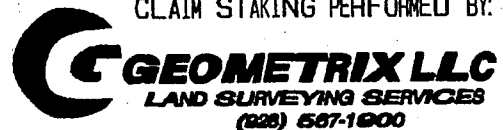
TYPICAL CLAIM DETAIL



NOT TO SCALE

LOCATED DURING THE MONTH
OF MAY, 2013

CLAIM STAKING PERFORMED BY:




AS AGENTS FOR FREEPORT-MCMORAN CORP.

AMC424019

Return to:
Freeport-McMoRan Corp.
333 N Central Ave
Phoenix, AZ 85004

**LOCATION NOTICE FOR MILL SITE CLAIM
STATE OF ARIZONA, COUNTY OF PIMA**

NOTICE IS HEREBY GIVEN that the **DAS-044** mill site claim has been located by:
Freeport-McMoRan Corp.,
whose current mailing address is: 333 N Central Ave
Phoenix, AZ 85004.



This mill site claim consists of approximately 5 acres. The general course of this claim is **North to South** and it is situated in the Ajo Mining District, Pima County, Arizona. This claim is **600** feet in length and **363** feet in width. This claim is marked by five monuments, constructed of 2" x 2" wood posts extending 4' above the ground, one at each corner and one at the location monument for the claim.

The location monument on which the notice is posted is situated within:
Section 5, Township 12 South, Range 5 West, Gila and Salt River Meridian, Pima County, Arizona and this claim encompasses portions of the following quarter section(s), section(s), Township(s) and Range(s): **Southwest ¼, Section 5, T12S-R5W, G&SRM, Pima County, Arizona.**

The location monument is set inside the **Northeast** corner of the claim, approximately 4' **West** of the **East** line of the claim and 4' **South** of the **North** line of the claim.

The locality of this claim with reference to some natural object or permanent monument and additional information (if any) concerning its locality is as follows:

The Northwest corner of this claim is 7152' East and 4360' South of the Northwest corner of Section 6 T12S-R5W.

The undersigned claims the ground as described above and set forth on the attached 1" = 1000' outline map. This claim is not intended to encroach on any private property or land that is not open for location.

Located, dated and posted on the ground this 6th day of May, 2013.

Freeport-McMoRan Corp. (Owner)

By: 
GEOMETRIX, LLC (Agent)

ARC# 24020-

-DAS-044" CLAIM

LOCATION OF THE DAS-001 THROUGH DAS-318 MILL SITE CLAIMS

SCALE 1" = 1000'

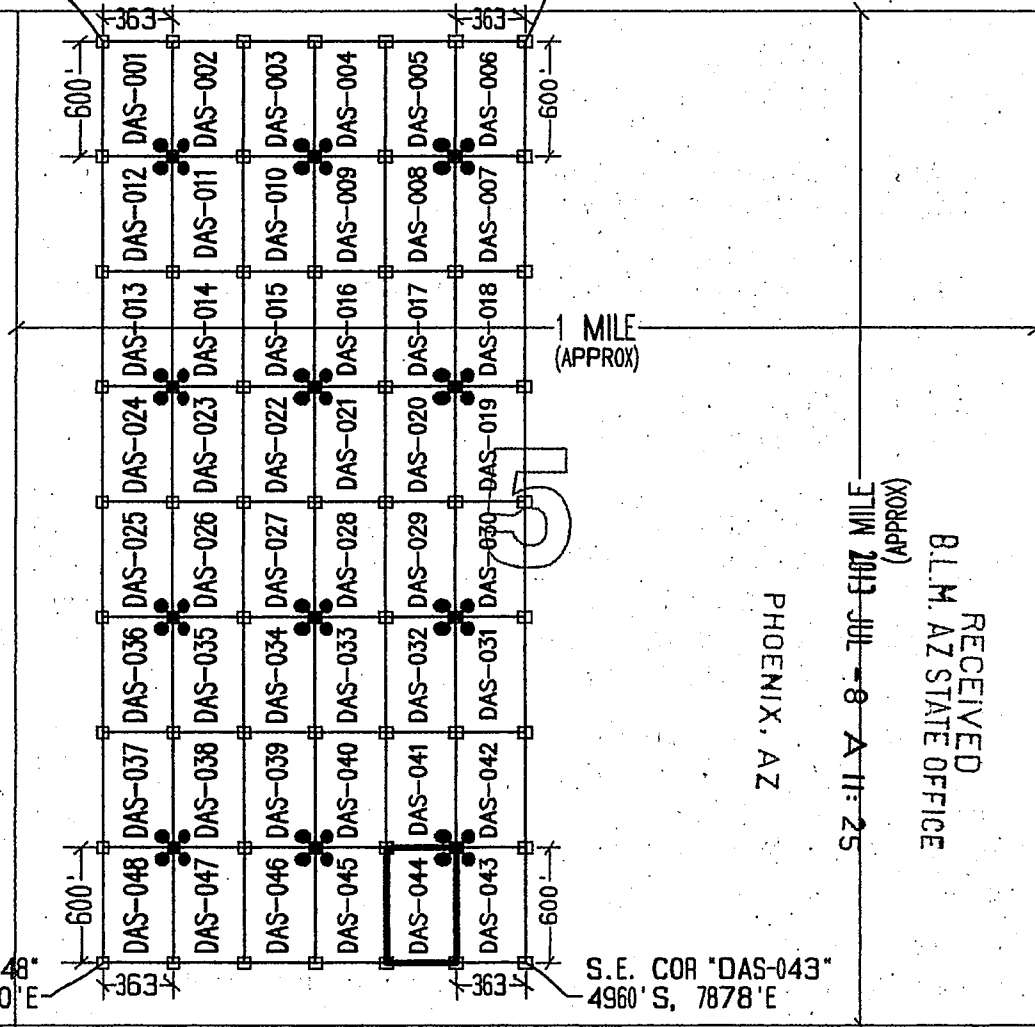


ALL CLAIMS ARE 600' IN LENGTH & 363' IN WIDTH
SITUATED IN SECTIONS 1, 2, 11 & 12 T12S-R6W, SECTIONS 5, 8, 9, 16 & 17 T12S-R5W
PIMA COUNTY, ARIZONA

N.W. COR "DAS-001"
160'S, 5700'E

N.E. COR "DAS-006"
160'S, 7878'E

NW CORNER
OF SECTION 6
T12S-R5W
FOUND GLO BRASS
CAPPED IRON POST
0'S, 0'E



PHOENIX, AZ

RECEIVED
BLM, AZ STATE OFFICE
(APPROX)
JUL 8 11:25

LEGEND

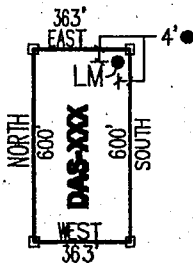
- INDICATES CORNER OF MILL SITE CLAIM. SET 2"x2"x5' WOODEN POST (TYPICAL)
- INDICATES LOCATION MONUMENT SET 4' X 4' FROM CORNER OF MILL SITE CLAIM

LOCATORS:

FREEPORT-MCMORAN CORP.
333 N. CENTRAL AVE.
PHOENIX, AZ 85004

FREEPORT-McMORAN
COPPER & GOLD

TYPICAL CLAIM DETAIL



NOT TO SCALE

LOCATED DURING THE MONTH
OF MAY, 2013

CLAIM STAKING PERFORMED BY:

GEOMETRIX LLC
LAND SURVEYING SERVICES
(228) 557-1800


AS AGENTS FOR FREEPORT-MCMORAN CORP.

AHC1211020

Return to:
Freeport-McMoRan Corp.
333 N Central Ave
Phoenix, AZ 85004

**LOCATION NOTICE FOR MILL SITE CLAIM
STATE OF ARIZONA, COUNTY OF PIMA**

NOTICE IS HEREBY GIVEN that the **DAS-045** mill site claim has been located by:
Freeport-McMoRan Corp.,
whose current mailing address is: 333 N Central Ave
Phoenix, AZ 85004.



This mill site claim consists of approximately 5 acres.
The general course of this claim is **North to South** and it is situated in the Ajo Mining District, Pima County, Arizona. This claim is **600** feet in length and **363** feet in width. This claim is marked by five monuments, constructed of 2" x 2" wood posts extending 4' above the ground, one at each corner and one at the location monument for the claim.

The location monument on which the notice is posted is situated within:
Section 5, Township 12 South, Range 5 West, Gila and Salt River Meridian, Pima County, Arizona and this claim encompasses portions of the following quarter section(s), section(s), Township(s) and Range(s): **Southwest 1/4, Section 5, T12S-R5W, G&SRM, Pima County, Arizona.**

The location monument is set inside the **Northwest** corner of the claim, approximately 4' **East** of the **West** line of the claim and 4' **South** of the **North** line of the claim.

The locality of this claim with reference to some natural object or permanent monument and additional information (if any) concerning its locality is as follows:

The Northwest corner of this claim is 6789' East and 4360' South of the Northwest corner of Section 6 T12S-R5W.

The undersigned claims the ground as described above and set forth on the attached 1" = 1000' outline map. This claim is not intended to encroach on any private property or land that is not open for location.

Located, dated and posted on the ground this 6th day of May, 2013.

Freeport-McMoRan Corp. (Owner)

By: 
GEOMETRIX, LLC (Agent)

...JAN01624021

"DAS-045" CLAIM

LOCATION OF THE DAS-001 THROUGH DAS-318 MILL SITE CLAIMS

SCALE 1"=1000'

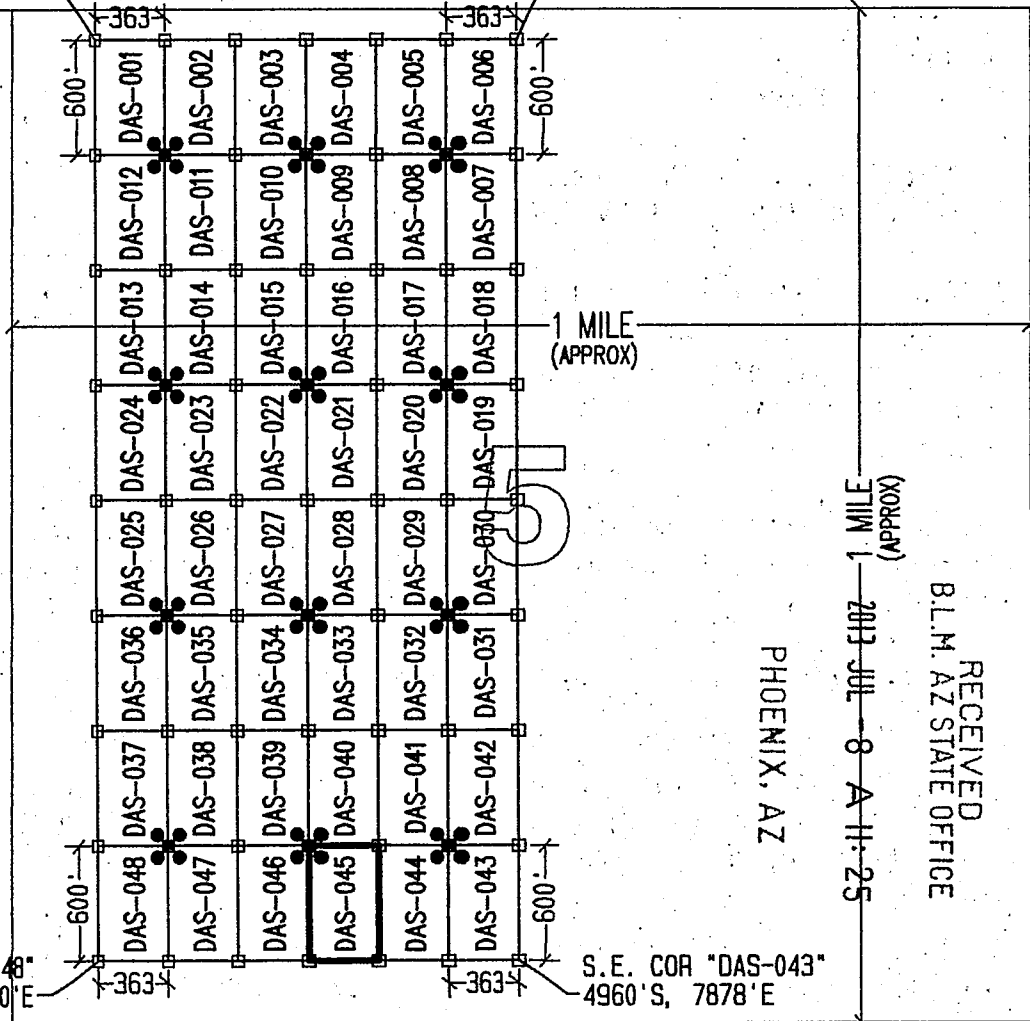


ALL CLAIMS ARE 600' IN LENGTH & 363' IN WIDTH
SITUATED IN SECTIONS 1, 2, 11 & 12 T12S-R6W, SECTIONS 5, 8, 9, 16 & 17 T12S-R5W
PIMA COUNTY, ARIZONA

N.W. COR "DAS-001"
160' S, 5700' E

N.E. COR "DAS-006"
160' S, 7878' E

NW CORNER
OF SECTION 6.
T12S-R5W
FOUND GLO BRASS
CAPPED IRON POST
0' S, 0' E



LEGEND

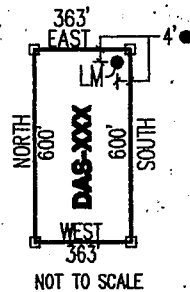
- INDICATES CORNER OF MILL SITE CLAIM. SET 2" X 2" X 5' WOODEN POST (TYPICAL)
- INDICATES LOCATION MONUMENT SET 4' X 4' FROM CORNER OF MILL SITE CLAIM

LOCATORS:

FREEPORT-MCMORAN CORP.
333 N. CENTRAL AVE.
PHOENIX, AZ 85004

FREEPORT-McMORAN
FM COPPER & GOLD

TYPICAL CLAIM DETAIL



LOCATED DURING THE MONTH
OF MAY, 2013

CLAIM STAKING PERFORMED BY:

GEOMETRIX LLC
LAND SURVEYING SERVICES
(928) 567-1900


AS AGENTS FOR FREEPORT-MCMORAN CORP.

M10027021

Return to:
Freeport-McMoRan Corp.
333 N Central Ave
Phoenix, AZ 85004

**LOCATION NOTICE FOR MILL SITE CLAIM
STATE OF ARIZONA, COUNTY OF PIMA**

NOTICE IS HEREBY GIVEN that the **DAS-046** mill site claim has been located by:
Freeport-McMoRan Corp.,
whose current mailing address is: 333 N Central Ave
Phoenix, AZ 85004.



This mill site claim consists of approximately 5 acres.
The general course of this claim is **North to South** and it is situated in the Ajo Mining District, Pima County, Arizona. This claim is **600** feet in length and **363** feet in width. This claim is marked by five monuments, constructed of 2" x 2" wood posts extending 4' above the ground, one at each corner and one at the location monument for the claim.

The location monument on which the notice is posted is situated within:
Section 5, Township 12 South, Range 5 West, Gila and Salt River Meridian, Pima County, Arizona and this claim encompasses portions of the following quarter section(s), section(s), Township(s) and Range(s): **Southwest 1/4, Section 5, T12S-R5W, G&SRM, Pima County, Arizona.**

The location monument is set inside the **Northeast** corner of the claim, approximately 4' West of the **East** line of the claim and 4' **South** of the **North** line of the claim.

The locality of this claim with reference to some natural object or permanent monument and additional information (if any) concerning its locality is as follows:

The Northwest corner of this claim is 6426' East and 4360' South of the Northwest corner of Section 6 T12S-R5W.

The undersigned claims the ground as described above and set forth on the attached 1" = 1000' outline map. This claim is not intended to encroach on any private property or land that is not open for location.

Located, dated and posted on the ground this 6th day of May, 2013.

Freeport-McMoRan Corp. (Owner)

By: 
GEOMETRIX, LLC (Agent)

AMC424022

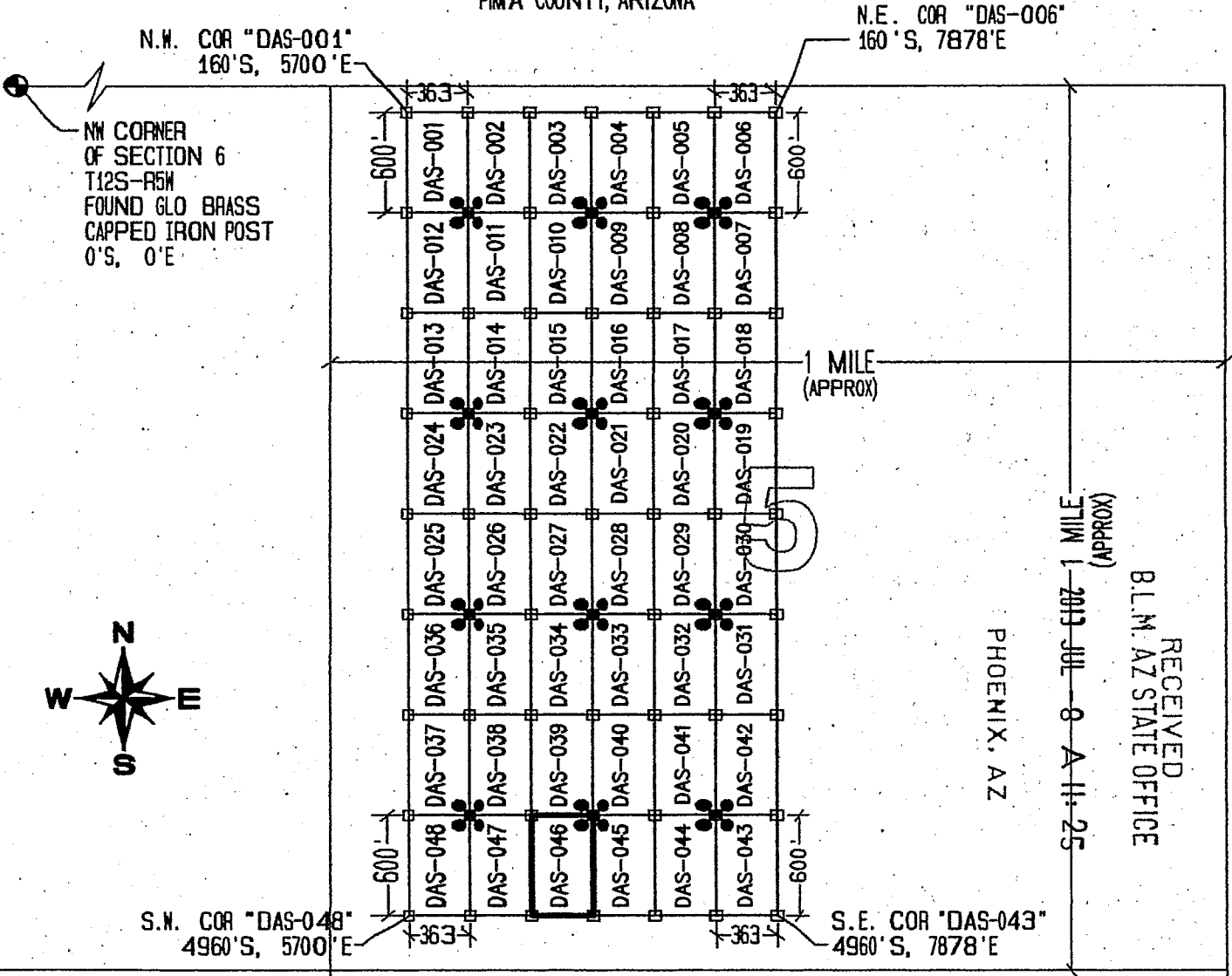
-DAS-046' CLAIM

LOCATION OF THE DAS-001 THROUGH DAS-318 MILL SITE CLAIMS

SCALE 1" = 1000'



ALL CLAIMS ARE 600' IN LENGTH & 363' IN WIDTH
SITUATED IN SECTIONS 1, 2, 11 & 12 T12S-R6W, SECTIONS 5, 8, 9, 16 & 17 T12S-R5W
PIMA COUNTY, ARIZONA



LEGEND

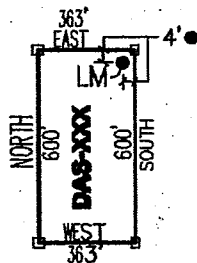
- INDICATES CORNER OF MILL SITE CLAIM. SET 2"x2"x5' WOODEN POST (TYPICAL)
- INDICATES LOCATION MONUMENT SET 4' X 4' FROM CORNER OF MILL SITE CLAIM

LOCATORS:

FREEPORT-MCMORAN CORP.
333 N. CENTRAL AVE.
PHOENIX, AZ 85004

FREEPORT-McMORAN
COPPER & GOLD


TYPICAL CLAIM DETAIL



NOT TO SCALE

LOCATED DURING THE MONTH
OF MAY, 2013

CLAIM STAKING PERFORMED BY:




AS AGENTS FOR FREEPORT-MCMORAN CORP.

ARCH 24 022

Return to:
Freeport-McMoRan Corp.
333 N Central Ave
Phoenix, AZ 85004

**LOCATION NOTICE FOR MILL SITE CLAIM
STATE OF ARIZONA, COUNTY OF PIMA**

NOTICE IS HEREBY GIVEN that the **DAS-047** mill site claim has been located by:
Freeport-McMoRan Corp.,
whose current mailing address is: 333 N Central Ave
Phoenix, AZ 85004.



This mill site claim consists of approximately 5 acres.

The general course of this claim is **North to South** and it is situated in the Ajo Mining District, Pima County, Arizona. This claim is **600** feet in length and **363** feet in width. This claim is marked by five monuments, constructed of 2" x 2" wood posts extending 4' above the ground, one at each corner and one at the location monument for the claim.

The location monument on which the notice is posted is situated within:

Section 5, Township 12 South, Range 5 West, Gila and Salt River Meridian, Pima County, Arizona and this claim encompasses portions of the following quarter section(s), section(s), Township(s) and Range(s): **Southwest 1/4, Section 5, T12S-R5W, G&SRM, Pima County, Arizona.**

The location monument is set inside the **Northwest** corner of the claim, approximately 4' **East** of the **West** line of the claim and 4' **South** of the **North** line of the claim.

The locality of this claim with reference to some natural object or permanent monument and additional information (if any) concerning its locality is as follows:

The Northwest corner of this claim is 6063' East and 4360' South of the Northwest corner of Section 6 T12S-R5W.

The undersigned claims the ground as described above and set forth on the attached 1" = 1000' outline map. This claim is not intended to encroach on any private property or land that is not open for location.

Located, dated and posted on the ground this 6th day of May, 2013.

Freeport-McMoRan Corp. (Owner)

By: _____

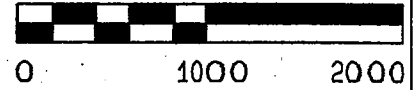

GEOMETRIX, LLC (Agent)

AMC1211023

"DAS-047" CLAIM

LOCATION OF THE DAS-001 THROUGH DAS-318 MILL SITE CLAIMS

SCALE 1" = 1000'

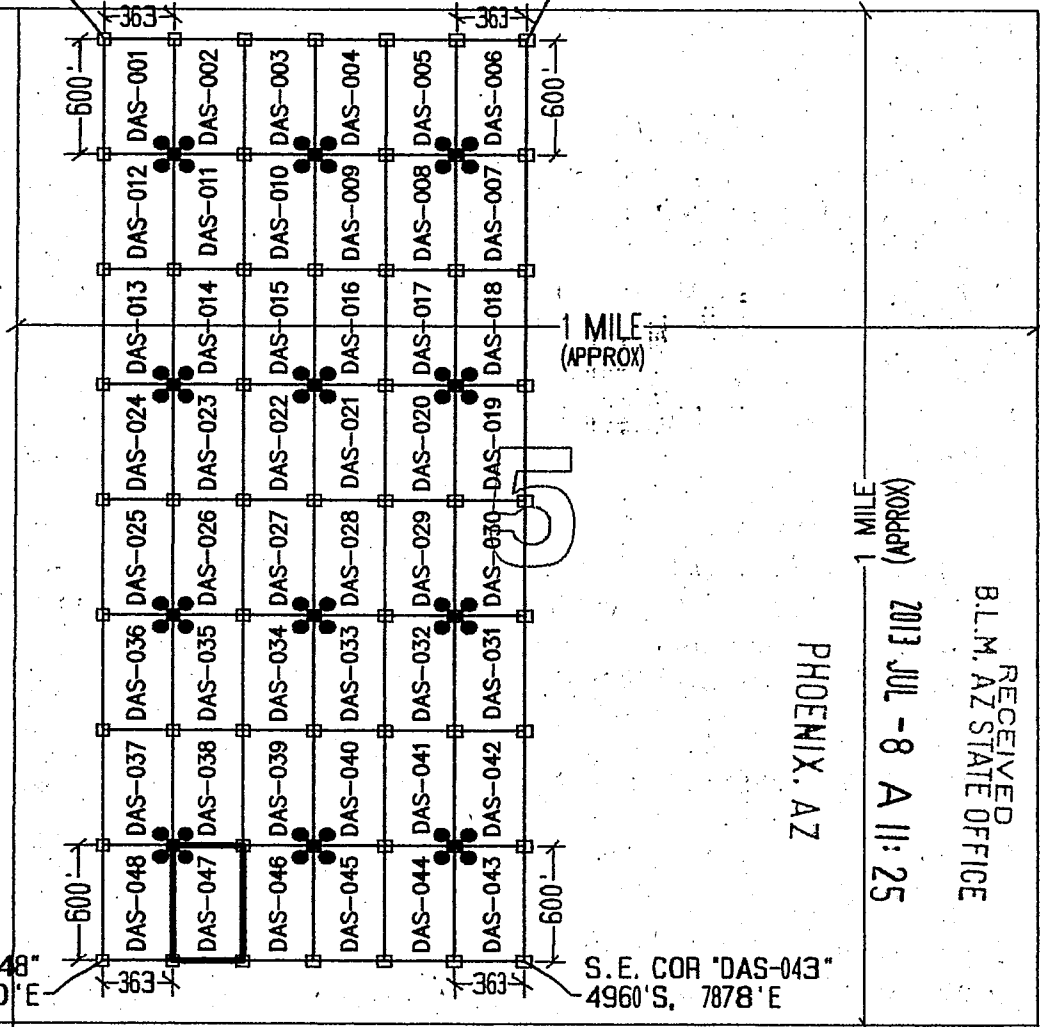


ALL CLAIMS ARE 600' IN LENGTH & 363' IN WIDTH
SITUATED IN SECTIONS 1, 2, 11 & 12 T12S-R6W, SECTIONS 5, 8, 9, 16 & 17 T12S-R5W
PIMA COUNTY, ARIZONA

N.W. COR "DAS-001"
160'S, 5700'E

N.E. COR "DAS-006"
160'S, 7878'E

NW CORNER
OF SECTION 6
T12S-R5W
FOUND GLO BRASS
CAPPED IRON POST
0'S, 0'E



S.W. COR "DAS-048"
4960'S, 5700'E

S.E. COR "DAS-043"
4960'S, 7878'E

RECEIVED
B.L.M. AZ STATE OFFICE
PHOENIX, AZ
2013 JUL - 8 A 11: 25
MILE (APPROX)
1

LEGEND

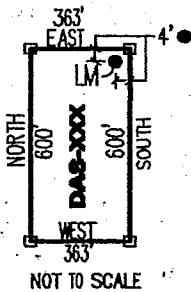
- INDICATES CORNER OF MILL SITE CLAIM.
SET 2"x2"x5' WOODEN POST (TYPICAL)
- INDICATES LOCATION MONUMENT SET 4' X 4' FROM CORNER OF MILL SITE CLAIM

LOCATORS:

FREEPORT-MCMORAN CORP.
333 N. CENTRAL AVE.
PHOENIX, AZ 85004

FREEPORT-MCMORAN
FM COPPER & GOLD

TYPICAL CLAIM DETAIL



LOCATED DURING THE MONTH
OF MAY, 2013

CLAIM STAKING PERFORMED BY:

GEOMETRIX LLC
LAND SURVEYING SERVICES
(228) 567-1000

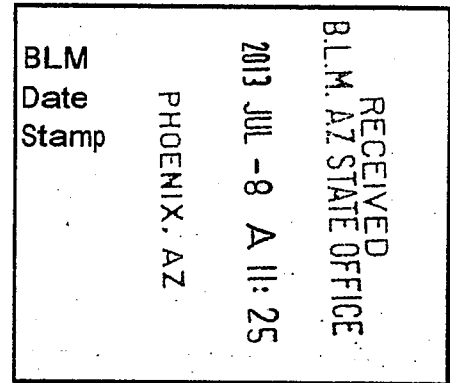
AS AGENTS FOR FREEPORT-MCMORAN CORP.

ANCI 74023

Return to:
Freeport-McMoRan Corp.
333 N Central Ave
Phoenix, AZ 85004

**LOCATION NOTICE FOR MILL SITE CLAIM
STATE OF ARIZONA, COUNTY OF PIMA**

NOTICE IS HEREBY GIVEN that the **DAS-048** mill site claim has been located by:
Freeport-McMoRan Corp.,
whose current mailing address is: 333 N Central Ave
Phoenix, AZ 85004.



This mill site claim consists of approximately 5 acres.
The general course of this claim is **North to South** and it is situated in the Ajo Mining District, Pima County, Arizona. This claim is **600** feet in length and **363** feet in width. This claim is marked by five monuments, constructed of 2" x 2" wood posts extending 4' above the ground, one at each corner and one at the location monument for the claim.

The location monument on which the notice is posted is situated within:
Section 5, Township 12 South, Range 5 West, Gila and Salt River Meridian, Pima County, Arizona and this claim encompasses portions of the following quarter section(s), section(s), Township(s) and Range(s): **Southwest 1/4, Section 5, T12S-R5W, G&SRM, Pima County, Arizona.**

The location monument is set inside the **Northeast** corner of the claim, approximately 4' **West** of the **East** line of the claim and 4' **South** of the **North** line of the claim.


The locality of this claim with reference to some natural object or permanent monument and additional information (if any) concerning its locality is as follows:

The Northwest corner of this claim is 5700' East and 4360' South of the Northwest corner of Section 6 T12S-R5W.

The undersigned claims the ground as described above and set forth on the attached 1" = 1000' outline map. This claim is not intended to encroach on any private property or land that is not open for location.

Located, dated and posted on the ground this 6th day of May, 2013.

Freeport-McMoRan Corp. (Owner)

By: 
GEOMETRIX, LLC (Agent)

AR04220211

"DAS-048" CLAIM

LOCATION OF THE DAS-001 THROUGH DAS-318 MILL SITE CLAIMS

SCALE 1"=1000'

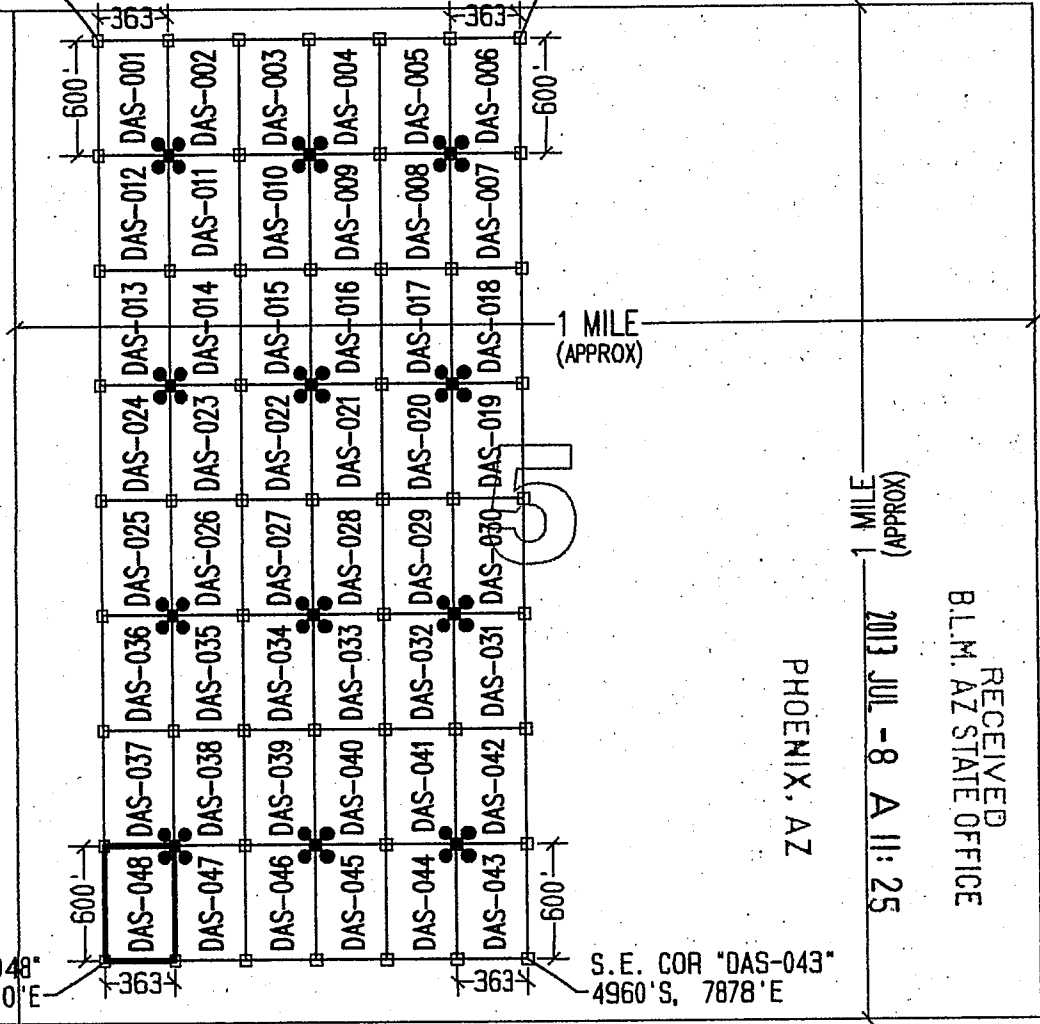


ALL CLAIMS ARE 600' IN LENGTH & 363' IN WIDTH
SITUATED IN SECTIONS 1, 2, 11 & 12 T12S-R6W, SECTIONS 5, 8, 9, 16 & 17 T12S-R5W
PIMA COUNTY, ARIZONA

N.W. COR "DAS-001"
160' S, 5700' E

N.E. COR "DAS-006"
160' S, 7878' E

NW CORNER
OF SECTION 6
T12S-R6W
FOUND GLO BRASS
CAPPED IRON POST
0'S, 0'E



S.W. COR "DAS-048"
4960' S, 5700' E

S.E. COR "DAS-043"
4960' S, 7878' E

RECEIVED
B.L.M. AZ STATE OFFICE
2013 JUL -8 A 11:25
PHOENIX, AZ

LEGEND

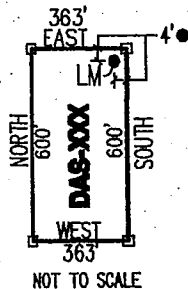
- INDICATES CORNER OF MILL SITE CLAIM. SET 2"x2"x5' WOODEN POST (TYPICAL)
- INDICATES LOCATION MONUMENT SET 4' X 4' FROM CORNER OF MILL SITE CLAIM

LOCATORS:

FREEPORT-MCMORAN CORP.
333 N. CENTRAL AVE.
PHOENIX, AZ 85004

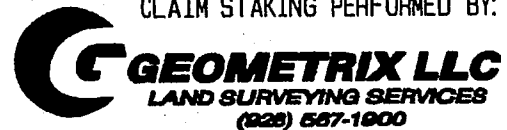


TYPICAL CLAIM DETAIL



LOCATED DURING THE MONTH
OF MAY, 2013

CLAIM STAKING PERFORMED BY:



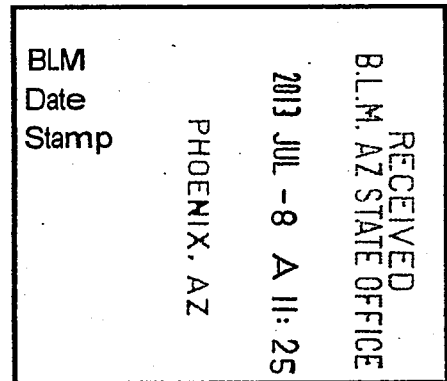
AS AGENTS FOR FREEPORT-MCMORAN CORP.

ANCH 24024

Return to:
Freeport-McMoRan Corp.
333 N Central Ave
Phoenix, AZ 85004

**LOCATION NOTICE FOR MILL SITE CLAIM
STATE OF ARIZONA, COUNTY OF PIMA**

NOTICE IS HEREBY GIVEN that the **DAS-049** mill site claim has been located by:
Freeport-McMoRan Corp.,
whose current mailing address is: 333 N Central Ave
Phoenix, AZ 85004.



This mill site claim consists of approximately 5 acres.
The general course of this claim is **North to South** and it is situated in the Ajo Mining District, Pima County, Arizona. This claim is **600** feet in length and **363** feet in width. This claim is marked by five monuments, constructed of 2" x 2" wood posts extending 4' above the ground, one at each corner and one at the location monument for the claim.

The location monument on which the notice is posted is situated within:
Section 8, Township 12 South, Range 5 West, Gila and Salt River Meridian, Pima County, Arizona and this claim encompasses portions of the following quarter section(s), section(s), Township(s) and Range(s): **Southwest ¼, Section 5 & Northwest ¼, Section 8, T12S-R5W, G&SRM, Pima County, Arizona.**

The location monument is set inside the **Southeast** corner of the claim, approximately 4' **West** of the **East** line of the claim and 4' **North** of the **South** line of the claim.

The locality of this claim with reference to some natural object or permanent monument and additional information (if any) concerning its locality is as follows:

The Northwest corner of this claim is 6789' East and 4960' South of the Northwest corner of Section 6 T12S-R5W.

The undersigned claims the ground as described above and set forth on the attached 1" = 1000' outline map. This claim is not intended to encroach on any private property or land that is not open for location.

Located, dated and posted on the ground this 7th day of May, 2013.

Freeport-McMoRan Corp. (Owner)

By: 
GEOMETRIX, LLC (Agent)

AMC 421025

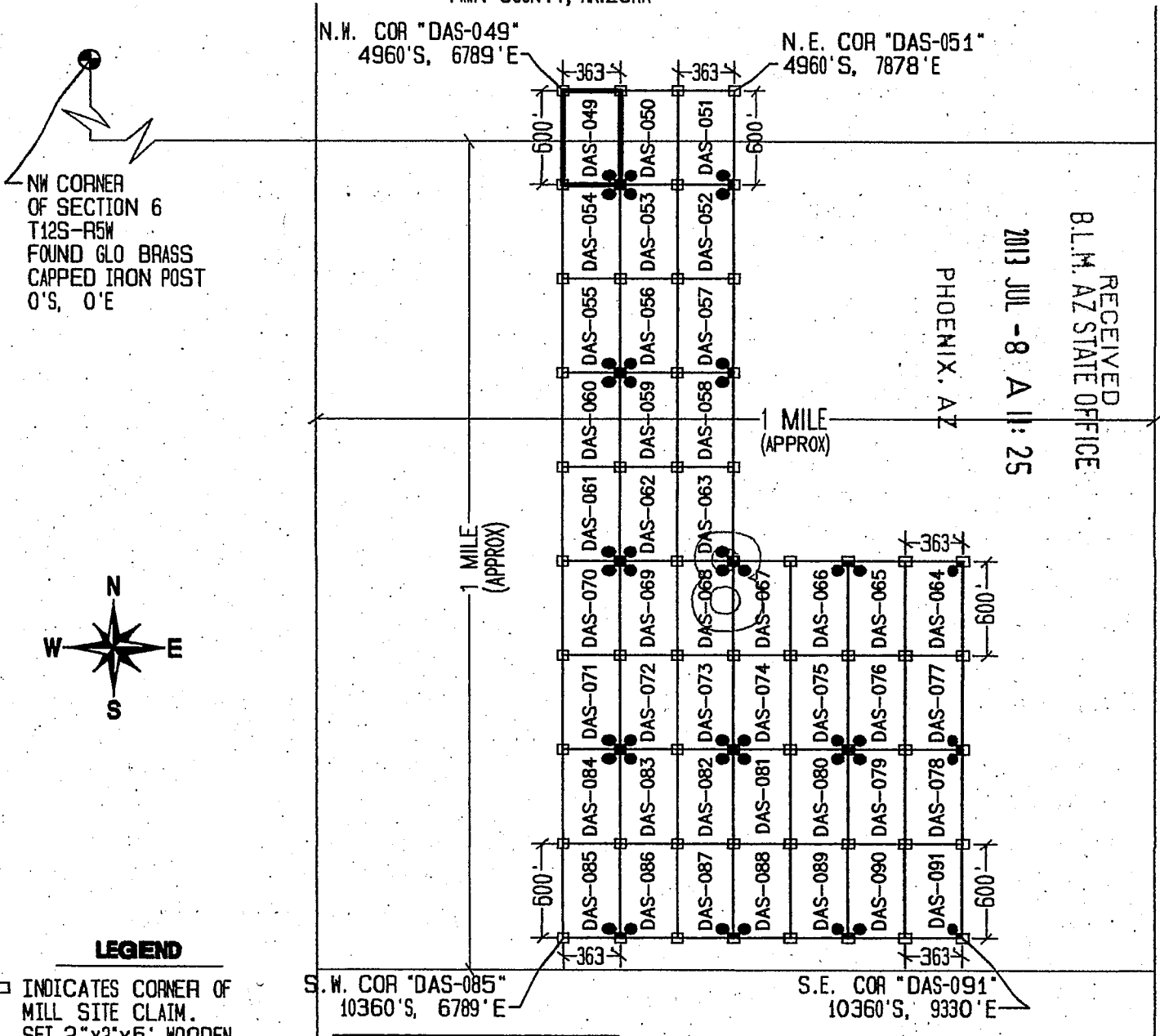
"DAS-049" CLAIM

LOCATION OF THE DAS-001 THROUGH DAS-318 MILL SITE CLAIMS


SCALE 1" = 1000'



ALL CLAIMS ARE 600' IN LENGTH & 363' IN WIDTH
SITUATED IN SECTIONS 1, 2, 11 & 12 T12S-R6W, SECTIONS 5, 8, 9, 16 & 17 T12S-R5W
PIMA COUNTY, ARIZONA



NW CORNER OF SECTION 6 T12S-R5W FOUND GLO BRASS CAPPED IRON POST 0'S, 0'E



LEGEND

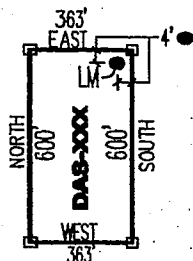
- INDICATES CORNER OF MILL SITE CLAIM. SET 2" X 2" X 5' WOODEN POST (TYPICAL)
- INDICATES LOCATION MONUMENT SET 4' X 4' FROM CORNER OF MILL SITE CLAIM

LOCATORS:

FREEPORT-MCMORAN CORP.
333 N. CENTRAL AVE.
PHOENIX, AZ 85004

FREEPORT-MCMORAN
COPPER & GOLD

TYPICAL CLAIM DETAIL



NOT TO SCALE

LOCATED DURING THE MONTH OF MAY, 2013

CLAIM STAKING PERFORMED BY:



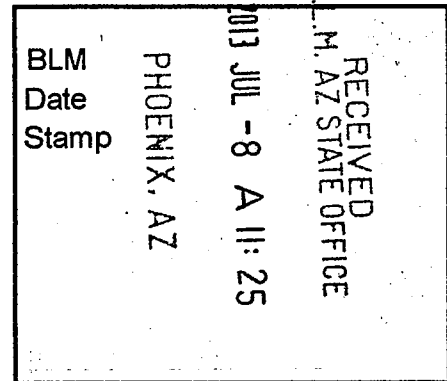
AS AGENTS FOR FREEPORT-MCMORAN CORP.

ANCU24025

Return to:
Freeport-McMoRan Corp.
333 N Central Ave
Phoenix, AZ 85004

**LOCATION NOTICE FOR MILL SITE CLAIM
STATE OF ARIZONA, COUNTY OF PIMA**

NOTICE IS HEREBY GIVEN that the **DAS-050** mill site claim has been located by:
Freeport-McMoRan Corp.,
whose current mailing address is: 333 N Central Ave
Phoenix, AZ 85004.



This mill site claim consists of approximately 5 acres.
The general course of this claim is **North to South** and it is situated in the Ajo Mining District, Pima County, Arizona. This claim is **600** feet in length and **363** feet in width. This claim is marked by five monuments, constructed of 2" x 2" wood posts extending 4' above the ground, one at each corner and one at the location monument for the claim.

The location monument on which the notice is posted is situated within:
Section 8, Township 12 South, Range 5 West, Gila and Salt River Meridian, Pima County, Arizona and this claim encompasses portions of the following quarter section(s), section(s), Township(s) and Range(s): **Southwest ¼, Section 5 & Northwest ¼, Section 8, T12S-R5W, G&SRM, Pima County, Arizona.**

The location monument is set inside the **Southwest** corner of the claim, approximately 4' **East** of the **West** line of the claim and 4' **North** of the **South** line of the claim.

The locality of this claim with reference to some natural object or permanent monument and additional information (if any) concerning its locality is as follows:

The Northwest corner of this claim is 7152' East and 4960' South of the Northwest corner of Section 6 T12S-R5W.

The undersigned claims the ground as described above and set forth on the attached 1" = 1000' outline map. This claim is not intended to encroach on any private property or land that is not open for location.

Located, dated and posted on the ground this 7th day of May, 2013.

Freeport-McMoRan Corp. (Owner)

By: 
GEOMETRIX, LLC (Agent)

AR0424026

"DAS-050" CLAIM

LOCATION OF THE DAS-001 THROUGH DAS-318 MILL SITE CLAIMS

SCALE 1"=1000'

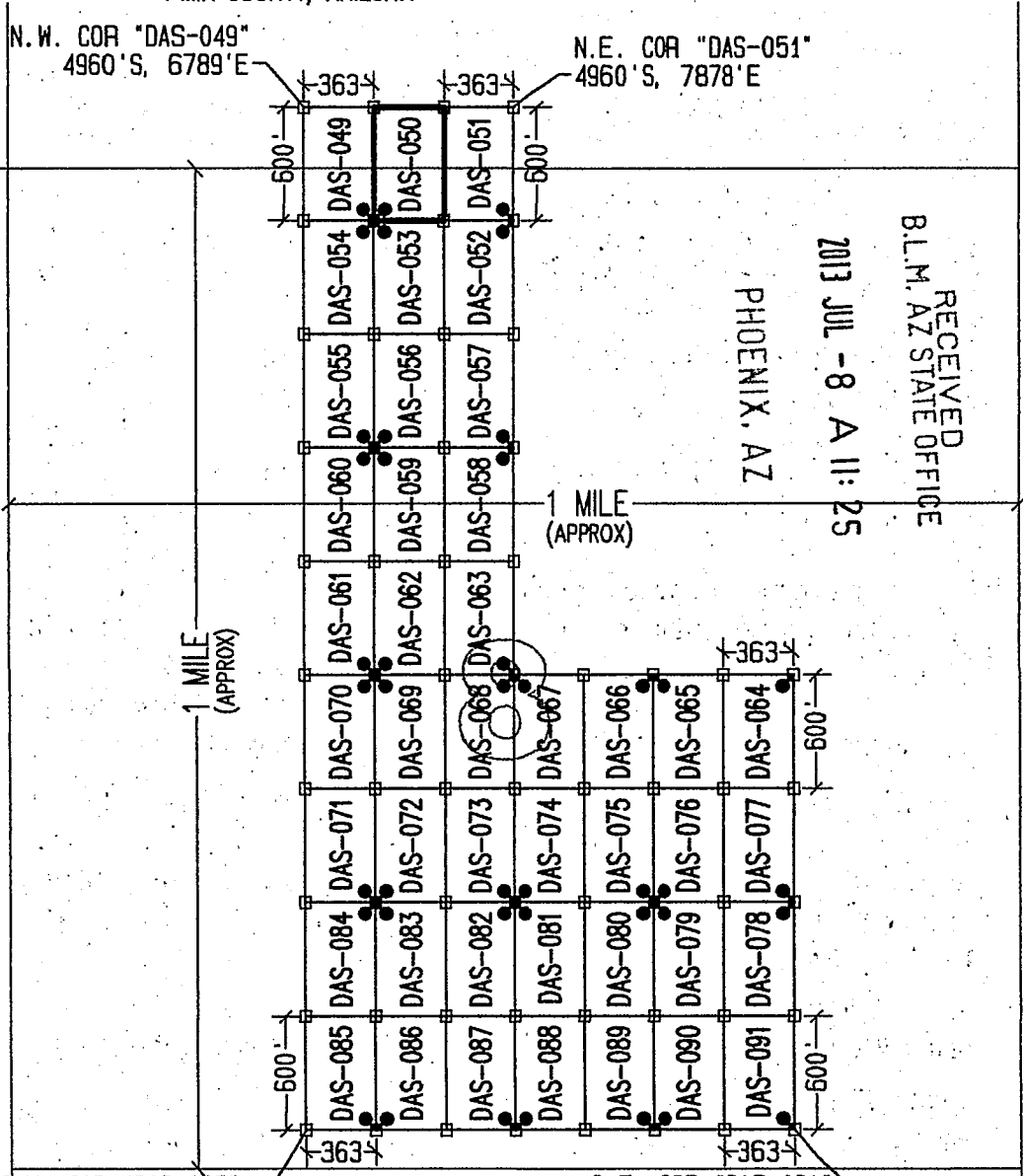


ALL CLAIMS ARE 600' IN LENGTH & 363' IN WIDTH
SITUATED IN SECTIONS 1, 2, 11 & 12 T12S-R6W, SECTIONS 5, 8, 9, 16 & 17 T12S-R5W
PIMA COUNTY, ARIZONA


NW CORNER
OF SECTION 6
T12S-R5W
FOUND GLO BRASS
CAPPED IRON POST
0'S, 0'E

N.W. COR "DAS-049"
4960'S, 6789'E

N.E. COR "DAS-051"
4960'S, 7878'E



RECEIVED
B.L.M. AZ STATE OFFICE
PHOENIX, AZ
2013 JUL -8 A 11:25



LEGEND

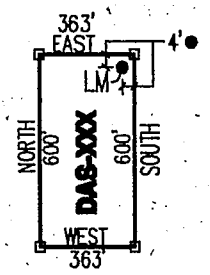
- INDICATES CORNER OF MILL SITE CLAIM. SET 2"x2"x5' WOODEN POST (TYPICAL)
- INDICATES LOCATION MONUMENT SET 4' X 4' FROM CORNER OF MILL SITE CLAIM

LOCATORS:

FREEPORT-MCMORAN CORP.
333 N. CENTRAL AVE.
PHOENIX, AZ 85004




TYPICAL CLAIM DETAIL



NOT TO SCALE

LOCATED DURING THE MONTH
OF MAY, 2013

CLAIM STAKING PERFORMED BY:



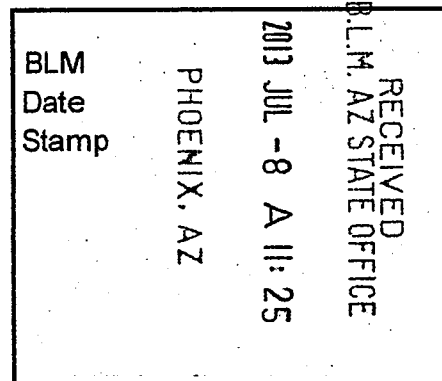
AS AGENTS FOR FREEPORT-MCMORAN CORP.

ANCU24026

Return to:
Freeport-McMoRan Corp.
333 N Central Ave
Phoenix, AZ 85004

**LOCATION NOTICE FOR MILL SITE CLAIM
STATE OF ARIZONA, COUNTY OF PIMA**

NOTICE IS HEREBY GIVEN that the **DAS-051** mill site claim has been located by:
Freeport-McMoRan Corp.,
whose current mailing address is: 333 N Central Ave
Phoenix, AZ 85004.



This mill site claim consists of approximately 5 acres.

The general course of this claim is **North to South** and it is situated in the Ajo Mining District, Pima County, Arizona. This claim is **600** feet in length and **363** feet in width. This claim is marked by five monuments, constructed of 2" x 2" wood posts extending 4' above the ground, one at each corner and one at the location monument for the claim.

The location monument on which the notice is posted is situated within:

Section 8, Township 12 South, Range 5 West, Gila and Salt River Meridian, Pima County, Arizona and this claim encompasses portions of the following quarter section(s), section(s), Township(s) and Range(s): **Southwest ¼ & Southeast ¼, Section 5 & Northwest ¼ & Northeast ¼, Section 8, T12S-R5W, G&SRM, Pima County, Arizona.**

The location monument is set inside the **Southeast** corner of the claim, approximately 4' **West** of the **East** line of the claim and 4' **North** of the **South** line of the claim.

The locality of this claim with reference to some natural object or permanent monument and additional information (if any) concerning its locality is as follows:


The Northwest corner of this claim is 7515' East and 4960' South of the Northwest corner of Section 6 T12S-R5W.

The undersigned claims the ground as described above and set forth on the attached 1" = 1000' outline map. This claim is not intended to encroach on any private property or land that is not open for location.

Located, dated and posted on the ground this 7th day of May, 2013.

Freeport-McMoRan Corp. (Owner)

By: _____



GEOMETRIX, LLC (Agent)

AMC424021


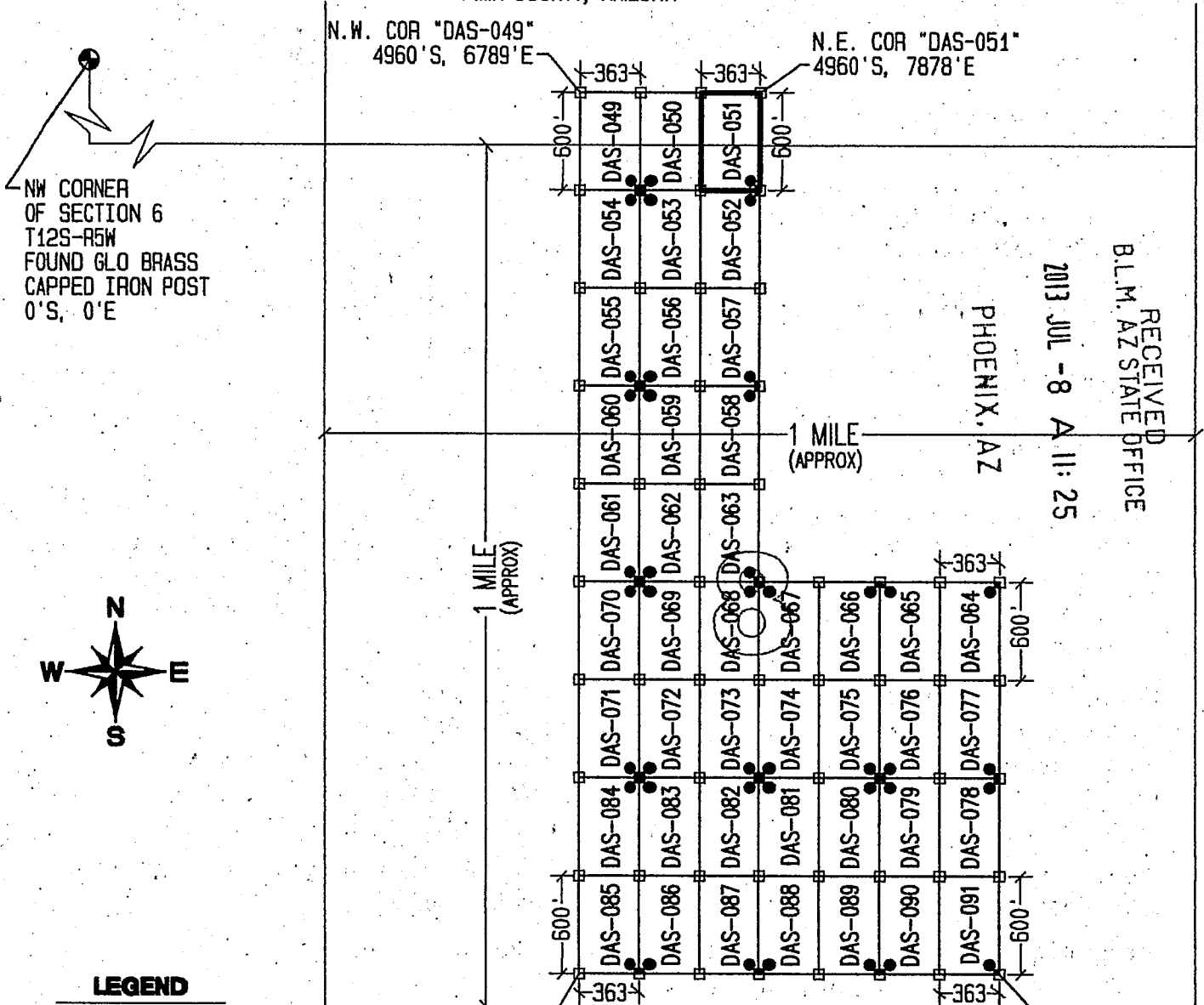
"DAS-051" CLAIM

LOCATION OF THE DAS-001 THROUGH DAS-318 MILL SITE CLAIMS

SCALE 1"=1000'



ALL CLAIMS ARE 600' IN LENGTH & 363' IN WIDTH
SITUATED IN SECTIONS 1, 2, 11 & 12 T12S-R6W, SECTIONS 5, 8, 9, 16 & 17 T12S-R5W
PIMA COUNTY, ARIZONA



LEGEND

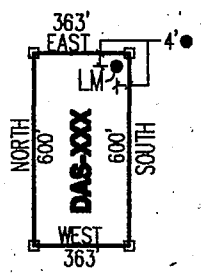
- INDICATES CORNER OF MILL SITE CLAIM.
SET 2"x2"x5' WOODEN POST (TYPICAL)
- INDICATES LOCATION MONUMENT SET 4' X 4' FROM CORNER OF MILL SITE CLAIM

LOCATORS:

FREEPORT-MCMORAN CORP.
333 N. CENTRAL AVE.
PHOENIX, AZ 85004



TYPICAL CLAIM DETAIL



NOT TO SCALE

LOCATED DURING THE MONTH OF MAY, 2013

CLAIM STAKING PERFORMED BY:



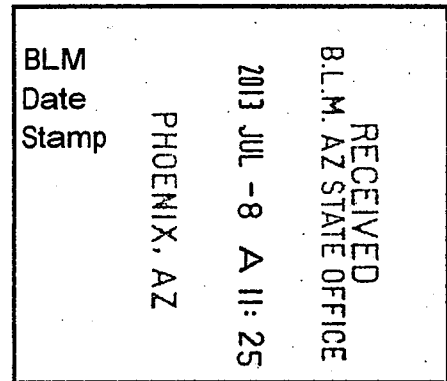
AS AGENTS FOR FREEPORT-MCMORAN CORP.

AMC 12-027

Return to:
Freeport-McMoRan Corp.
333 N Central Ave
Phoenix, AZ 85004

**LOCATION NOTICE FOR MILL SITE CLAIM
STATE OF ARIZONA, COUNTY OF PIMA**

NOTICE IS HEREBY GIVEN that the **DAS-052** mill site claim has been located by:
Freeport-McMoRan Corp.,
whose current mailing address is: 333 N Central Ave
Phoenix, AZ 85004.



This mill site claim consists of approximately 5 acres.
The general course of this claim is **North to South** and it is situated in the Ajo Mining District, Pima County, Arizona. This claim is **600** feet in length and **363** feet in width. This claim is marked by five monuments, constructed of 2" x 2" wood posts extending 4' above the ground, one at each corner and one at the location monument for the claim.

The location monument on which the notice is posted is situated within:
Section 8, Township 12 South, Range 5 West, Gila and Salt River Meridian, Pima County, Arizona and this claim encompasses portions of the following quarter section(s), section(s), Township(s) and Range(s): **Northwest 1/4 & Northeast 1/4, Section 8, T12S-R5W, G&SRM, Pima County, Arizona.**

The location monument is set inside the **Northeast** corner of the claim, approximately 4' **West** of the **East** line of the claim and 4' **South** of the **North** line of the claim.

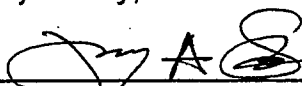
The locality of this claim with reference to some natural object or permanent monument and additional information (if any) concerning its locality is as follows:

The Northwest corner of this claim is 7515' East and 5560' South of the Northwest corner of Section 6 T12S-R5W.

The undersigned claims the ground as described above and set forth on the attached 1" = 1000' outline map. This claim is not intended to encroach on any private property or land that is not open for location.

Located, dated and posted on the ground this 7th day of May, 2013.

Freeport-McMoRan Corp. (Owner)

By: 
GEOMETRIX, LLC (Agent)

AMC424028


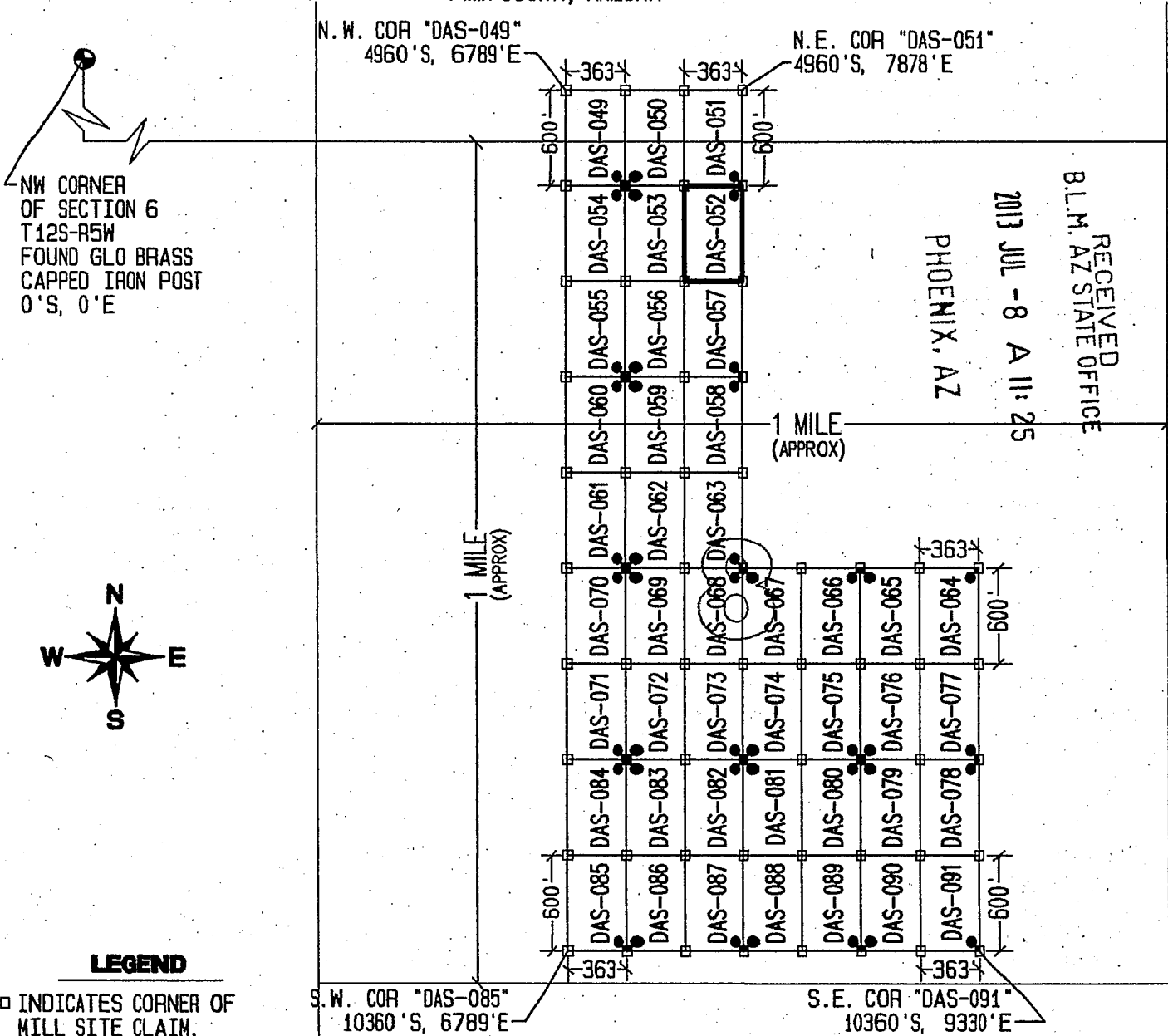
"DAS-052" CLAIM

LOCATION OF THE DAS-001 THROUGH DAS-318 MILL SITE CLAIMS

SCALE 1"=1000'



ALL CLAIMS ARE 600' IN LENGTH & 363' IN WIDTH
SITUATED IN SECTIONS 1, 2, 11 & 12 T12S-R6W, SECTIONS 5, 8, 9, 16 & 17 T12S-R5W
PIMA COUNTY, ARIZONA



LEGEND

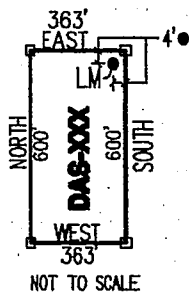
- INDICATES CORNER OF MILL SITE CLAIM. SET 2"X2"X5' WOODEN POST (TYPICAL)
- INDICATES LOCATION MONUMENT SET 4' X 4' FROM CORNER OF MILL SITE CLAIM

LOCATORS:

FREEPORT-MCMORAN CORP.
333 N. CENTRAL AVE.
PHOENIX, AZ 85004



TYPICAL CLAIM DETAIL



LOCATED DURING THE MONTH OF MAY, 2013

CLAIM STAKING PERFORMED BY:




AS AGENTS FOR FREEPORT-MCMORAN CORP.

AMC 074023

Return to:
Freeport-McMoRan Corp.
333 N Central Ave
Phoenix, AZ 85004

**LOCATION NOTICE FOR MILL SITE CLAIM
STATE OF ARIZONA, COUNTY OF PIMA**

NOTICE IS HEREBY GIVEN that the **DAS-053** mill site claim has been located by:
Freeport-McMoRan Corp.,
whose current mailing address is: 333 N Central Ave
Phoenix, AZ 85004.



This mill site claim consists of approximately 5 acres.
The general course of this claim is **North to South** and it is situated in the Ajo Mining District, Pima County, Arizona. This claim is **600** feet in length and **363** feet in width. This claim is marked by five monuments, constructed of 2" x 2" wood posts extending 4' above the ground, one at each corner and one at the location monument for the claim.

The location monument on which the notice is posted is situated within:
Section 8, Township 12 South, Range 5 West, Gila and Salt River Meridian, Pima County, Arizona and this claim encompasses portions of the following quarter section(s), section(s), Township(s) and Range(s): **Northwest 1/4, Section 8, T12S-R5W, G&SRM, Pima County, Arizona.**

The location monument is set inside the **Northwest** corner of the claim, approximately 4' **East** of the **West** line of the claim and 4' **South** of the **North** line of the claim.

The locality of this claim with reference to some natural object or permanent monument and additional information (if any) concerning its locality is as follows:

The Northwest corner of this claim is 7152' East and 5560' South of the Northwest corner of Section 6 T12S-R5W.

The undersigned claims the ground as described above and set forth on the attached 1" = 1000' outline map. This claim is not intended to encroach on any private property or land that is not open for location.

Located, dated and posted on the ground this 7th day of May, 2013.

Freeport-McMoRan Corp. (Owner)

By: 
GEOMETRIX, LLC (Agent)

AMC 024029

"DAS-053" CLAIM

LOCATION OF THE DAS-001 THROUGH DAS-318 MILL SITE CLAIMS

SCALE 1"=1000'



ALL CLAIMS ARE 600' IN LENGTH & 363' IN WIDTH
SITUATED IN SECTIONS 1, 2, 11 & 12 T12S-R6W, SECTIONS 5, 8, 9, 16 & 17 T12S-R5W
PIMA COUNTY, ARIZONA

0 1000 2000

N.W. COR "DAS-049"
4960'S, 6789'E

N.E. COR "DAS-051"
4960'S, 7878'E

NW CORNER
OF SECTION 6
T12S-R5W
FOUND GLO BRASS
CAPPED IRON POST
0'S, 0'E

RECEIVED
B.L.M. AZ STATE OFFICE
PHOENIX, AZ
2013 JUL - 8 A 11: 25



1 MILE
(APPROX)

1 MILE
(APPROX)

S.W. COR "DAS-085"
10360'S, 6789'E

S.E. COR "DAS-091"
10360'S, 9330'E

LEGEND

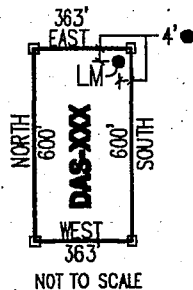
- INDICATES CORNER OF MILL SITE CLAIM.
SET 2"x2"x5' WOODEN POST (TYPICAL)
- INDICATES LOCATION MONUMENT SET 4' X 4' FROM CORNER OF MILL SITE CLAIM

LOCATORS:

FREEPORT-MCMORAN CORP.
333 N. CENTRAL AVE.
PHOENIX, AZ 85004

FREEPORT-MCMORAN
COPPER & GOLD

TYPICAL CLAIM DETAIL



NOT TO SCALE

LOCATED DURING THE MONTH
OF MAY, 2013

CLAIM STAKING PERFORMED BY:

GEOMETRIX LLC
LAND SURVEYING SERVICES
(800) 567-1900

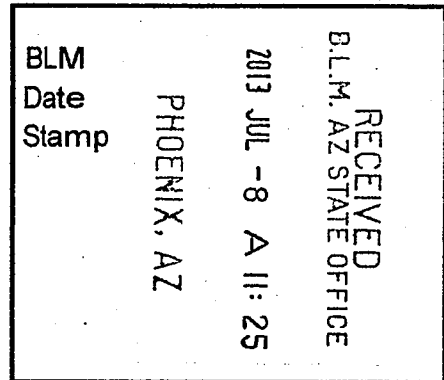
AS AGENTS FOR FREEPORT-MCMORAN CORP.

AMC 4/2/029

Return to:
Freeport-McMoRan Corp.
333 N Central Ave
Phoenix, AZ 85004

**LOCATION NOTICE FOR MILL SITE CLAIM
STATE OF ARIZONA, COUNTY OF PIMA**

NOTICE IS HEREBY GIVEN that the **DAS-054** mill site claim has been located by:
Freeport-McMoRan Corp.,
whose current mailing address is: 333 N Central Ave
Phoenix, AZ 85004.



This mill site claim consists of approximately 5 acres.
The general course of this claim is **North to South** and it is situated in the Ajo Mining District, Pima County, Arizona. This claim is **600** feet in length and **363** feet in width. This claim is marked by five monuments, constructed of 2" x 2" wood posts extending 4' above the ground, one at each corner and one at the location monument for the claim.

The location monument on which the notice is posted is situated within:
Section 8, Township 12 South, Range 5 West, Gila and Salt River Meridian, Pima County, Arizona and this claim encompasses portions of the following quarter section(s), section(s), Township(s) and Range(s): **Northwest 1/4, Section 8, T12S-R5W, G&SRM, Pima County, Arizona.**

The location monument is set inside the **Northeast** corner of the claim, approximately 4' **West** of the **East** line of the claim and 4' **South** of the **North** line of the claim.

The locality of this claim with reference to some natural object or permanent monument and additional information (if any) concerning its locality is as follows:

The Northwest corner of this claim is 6789' East and 5560' South of the Northwest corner of Section 6 T12S-R5W.

The undersigned claims the ground as described above and set forth on the attached 1" = 1000' outline map. This claim is not intended to encroach on any private property or land that is not open for location.

Located, dated and posted on the ground this 7th day of May, 2013.

Freeport-McMoRan Corp. (Owner)

By: 
GEOMETRIX, LLC (Agent)

AMC 424030

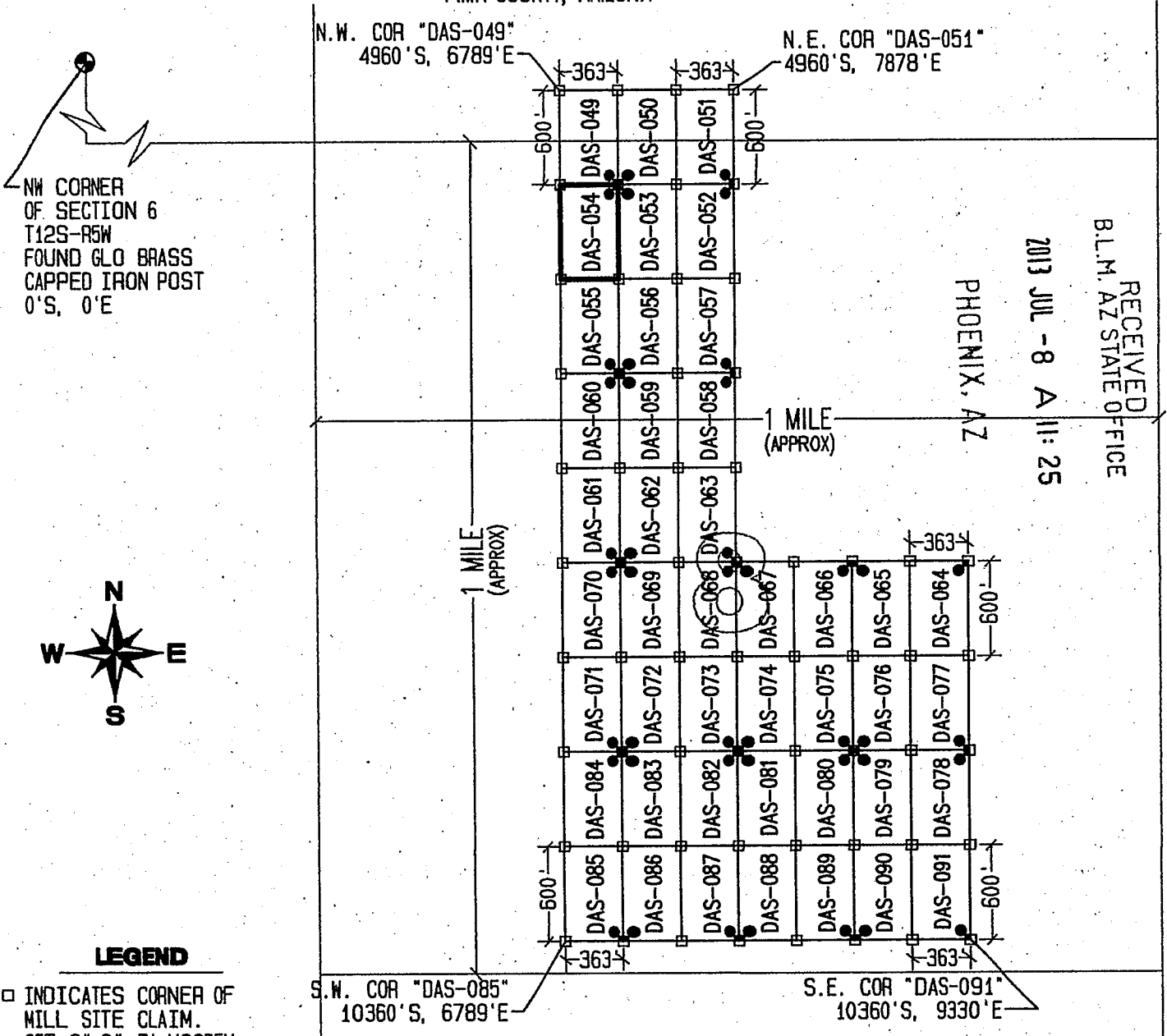
"DAS-054" CLAIM

LOCATION OF THE DAS-001 THROUGH DAS-318 MILL SITE CLAIMS

SCALE 1"=1000'



ALL CLAIMS ARE 600' IN LENGTH & 363' IN WIDTH
SITUATED IN SECTIONS 1, 2, 11 & 12 T12S-R6W, SECTIONS 5, 8, 9, 16 & 17 T12S-R5W
PIMA COUNTY, ARIZONA



LEGEND

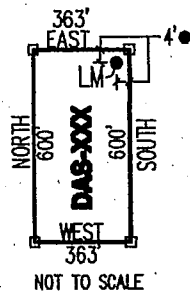
- INDICATES CORNER OF MILL SITE CLAIM.
SET 2"x2"x5' WOODEN POST (TYPICAL)
- INDICATES LOCATION MONUMENT SET 4' X 4' FROM CORNER OF MILL SITE CLAIM

LOCATORS:

FREEPORT-MCMORAN CORP.
333 N. CENTRAL AVE.
PHOENIX, AZ 85004

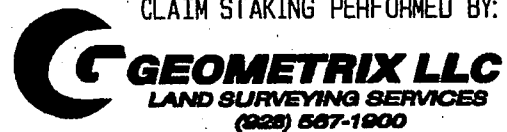


TYPICAL CLAIM DETAIL



LOCATED DURING THE MONTH OF MAY, 2013

CLAIM STAKING PERFORMED BY:



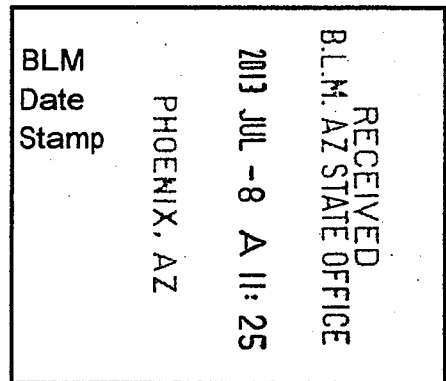
AS AGENTS FOR FREEPORT-MCMORAN CORP.

ANGU 2013030

Return to:
Freeport-McMoRan Corp.
333 N Central Ave
Phoenix, AZ 85004

**LOCATION NOTICE FOR MILL SITE CLAIM
STATE OF ARIZONA, COUNTY OF PIMA**

NOTICE IS HEREBY GIVEN that the **DAS-055** mill site claim has been located by:
Freeport-McMoRan Corp.,
whose current mailing address is: 333 N Central Ave
Phoenix, AZ 85004.



This mill site claim consists of approximately 5 acres.
The general course of this claim is **North to South** and it is situated in the Ajo Mining District, Pima County, Arizona. This claim is **600** feet in length and **363** feet in width. This claim is marked by five monuments, constructed of 2" x 2" wood posts extending 4' above the ground, one at each corner and one at the location monument for the claim.

The location monument on which the notice is posted is situated within:
Section 8, Township 12 South, Range 5 West, Gila and Salt River Meridian, Pima County, Arizona and this claim encompasses portions of the following quarter section(s), section(s), Township(s) and Range(s): **Northwest 1/4, Section 8, T12S-R5W, G&SRM, Pima County, Arizona.**

The location monument is set inside the **Southeast** corner of the claim, approximately 4' **West** of the **East** line of the claim and 4' **North** of the **South** line of the claim.

The locality of this claim with reference to some natural object or permanent monument and additional information (if any) concerning its locality is as follows:

The Northwest corner of this claim is 6789' East and 6160' South of the Northwest corner of Section 6 T12S-R5W.

The undersigned claims the ground as described above and set forth on the attached 1" = 1000' outline map. This claim is not intended to encroach on any private property or land that is not open for location.

Located, dated and posted on the ground this 7th day of May, 2013.

Freeport-McMoRan Corp. (Owner)

By: 
GEOMETRIX, LLC (Agent)

AMC1424031

DAS-055" CLAIM

LOCATION OF THE DAS-001 THROUGH DAS-318 MILL SITE CLAIMS

SCALE 1"=1000'




ALL CLAIMS ARE 600' IN LENGTH & 363' IN WIDTH
SITUATED IN SECTIONS 1, 2, 11 & 12 T12S-R6W, SECTIONS 5, 8, 9, 16 & 17 T12S-R5W
PIMA COUNTY, ARIZONA

N.W. COR "DAS-049"
4960 'S, 6789' E

N.E. COR "DAS-051"
4960 'S, 7878' E

NW CORNER
OF SECTION 6
T12S-R5W
FOUND GLO BRASS
CAPPED IRON POST
0'S, 0'E

RECEIVED
B.L.M. AZ STATE OFFICE
2013 JUL - 8 A 11: 25
PHOENIX, AZ



1 MILE
(APPROX)

1 MILE
(APPROX)

LEGEND

- INDICATES CORNER OF MILL SITE CLAIM. SET 2"x2"x5' WOODEN POST (TYPICAL)
- INDICATES LOCATION MONUMENT SET 4' X 4' FROM CORNER OF MILL SITE CLAIM

LOCATORS:

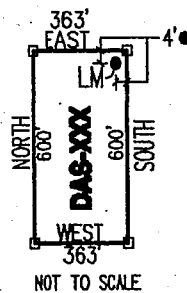
FREEPORT-MCMORAN CORP.
333 N. CENTRAL AVE.
PHOENIX, AZ 85004

FV FREEPORT-MCMORAN
COPPER & GOLD

S.W. COR "DAS-085"
10360 'S, 6789' E

S.E. COR "DAS-091"
10360 'S, 9330' E

TYPICAL CLAIM DETAIL



LOCATED DURING THE MONTH
OF MAY, 2013

CLAIM STAKING PERFORMED BY:

GEOMETRIX LLC
LAND SURVEYING SERVICES
(828) 587-1800


AS AGENTS FOR FREEPORT-MCMORAN CORP.

AMC1424031

Return to:
Freeport-McMoRan Corp.
333 N Central Ave
Phoenix, AZ 85004

**LOCATION NOTICE FOR MILL SITE CLAIM
STATE OF ARIZONA, COUNTY OF PIMA**

NOTICE IS HEREBY GIVEN that the **DAS-056** mill site claim has been located by:
Freeport-McMoRan Corp.,
whose current mailing address is: 333 N Central Ave
Phoenix, AZ 85004.



This mill site claim consists of approximately 5 acres.
The general course of this claim is **North to South** and it is situated in the Ajo Mining District, Pima County, Arizona. This claim is **600** feet in length and **363** feet in width. This claim is marked by five monuments, constructed of 2" x 2" wood posts extending 4' above the ground, one at each corner and one at the location monument for the claim.

The location monument on which the notice is posted is situated within:
Section 8, Township 12 South, Range 5 West, Gila and Salt River Meridian, Pima County, Arizona and this claim encompasses portions of the following quarter section(s), section(s), Township(s) and Range(s): **Northwest 1/4, Section 8, T12S-R5W, G&SRM, Pima County, Arizona.**

The location monument is set inside the **Southwest** corner of the claim, approximately 4' **East** of the **West** line of the claim and 4' **North** of the **South** line of the claim.

The locality of this claim with reference to some natural object or permanent monument and additional information (if any) concerning its locality is as follows:

The Northwest corner of this claim is 7152' East and 6160' South of the Northwest corner of Section 6 T12S-R5W.

The undersigned claims the ground as described above and set forth on the attached 1" = 1000' outline map. This claim is not intended to encroach on any private property or land that is not open for location.

Located, dated and posted on the ground this 7th day of May, 2013.

Freeport-McMoRan Corp. (Owner)

By: 
GEOMETRIX, LLC (Agent)

AMC424032

-DAS-056" CLAIM

LOCATION OF THE DAS-001 THROUGH DAS-318 MILL SITE CLAIMS

SCALE 1" = 1000'



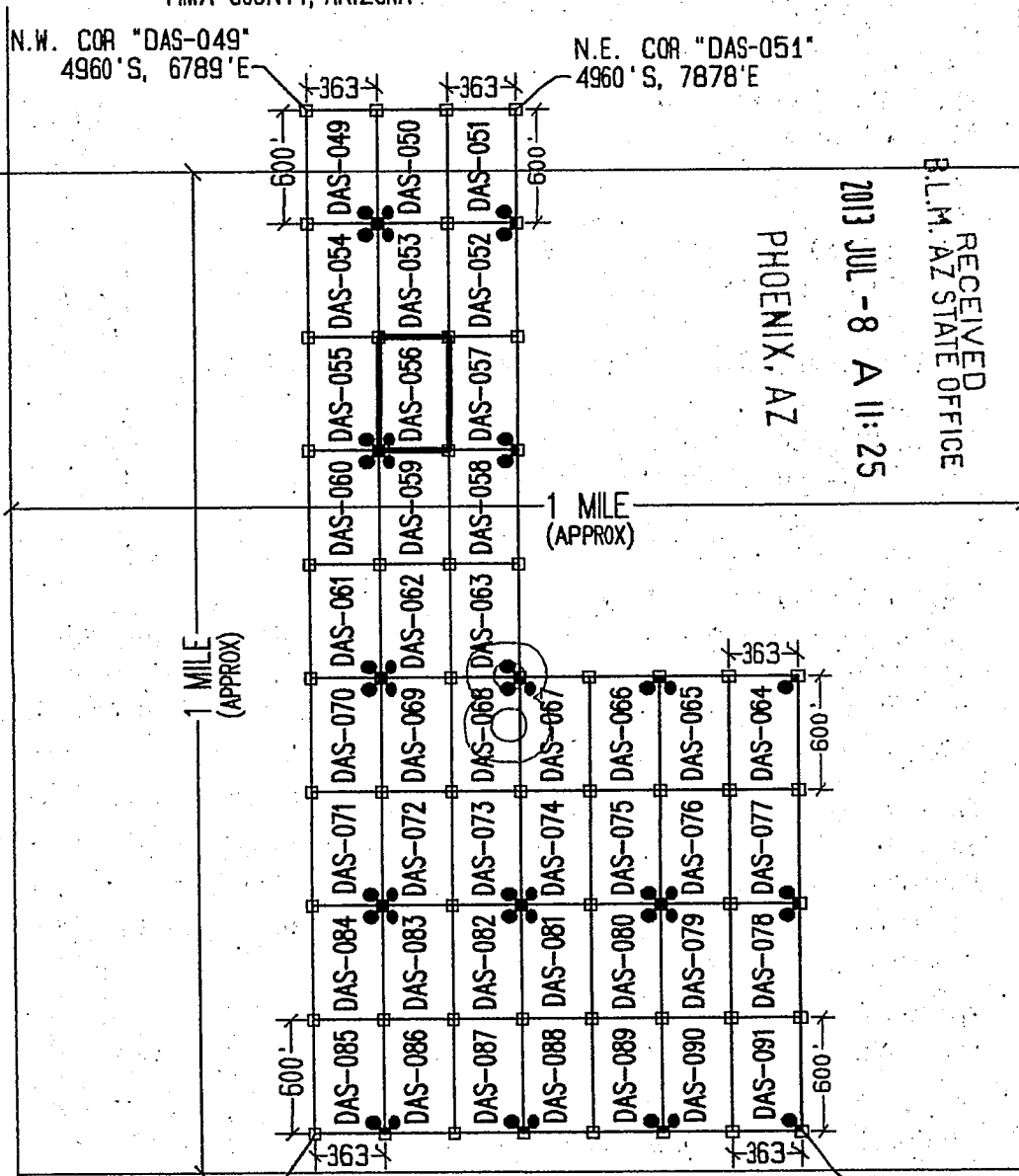

ALL CLAIMS ARE 600' IN LENGTH & 363' IN WIDTH
SITUATED IN SECTIONS 1, 2, 11 & 12 T12S-R6W, SECTIONS 5, 8, 9, 16 & 17 T12S-R5W
PIMA COUNTY, ARIZONA

N.W. COR "DAS-049"
4960'S, 6789'E

N.E. COR "DAS-051"
4960'S, 7878'E

NW CORNER
OF SECTION 6
T12S-R5W
FOUND GLO BRASS
CAPPED IRON POST
0'S, 0'E

RECEIVED
P.L.M. AZ STATE OFFICE
2013 JUL - 8 A 11:25
PHOENIX, AZ



LEGEND

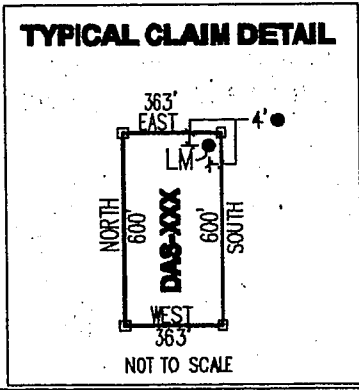
- INDICATES CORNER OF MILL SITE CLAIM. SET 2"x2"x5' WOODEN POST (TYPICAL)
- INDICATES LOCATION MONUMENT SET 4' X 4' FROM CORNER OF MILL SITE CLAIM

LOCATORS:

FREEPORT-MCMORAN CORP.
333 N. CENTRAL AVE.
PHOENIX, AZ 85004



TYPICAL CLAIM DETAIL

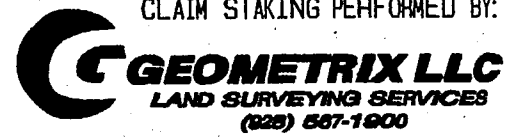


S.W. COR "DAS-085"
10360'S, 6789'E

S.E. COR "DAS-091"
10360'S, 9330'E

LOCATED DURING THE MONTH
OF MAY, 2013

CLAIM STAKING PERFORMED BY:



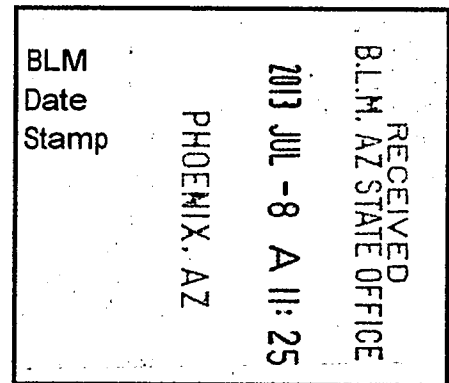
AS AGENTS FOR FREEPORT-MCMORAN CORP.

A110124032

Return to:
Freeport-McMoRan Corp.
333 N Central Ave
Phoenix, AZ 85004

**LOCATION NOTICE FOR MILL SITE CLAIM
STATE OF ARIZONA, COUNTY OF PIMA**

NOTICE IS HEREBY GIVEN that the **DAS-057** mill site claim has been located by:
Freeport-McMoRan Corp.,
whose current mailing address is: 333 N Central Ave
Phoenix, AZ 85004.



This mill site claim consists of approximately 5 acres.
The general course of this claim is **North to South** and it is situated in the Ajo Mining District, Pima County, Arizona. This claim is **600** feet in length and **363** feet in width. This claim is marked by five monuments, constructed of 2" x 2" wood posts extending 4' above the ground, one at each corner and one at the location monument for the claim.

The location monument on which the notice is posted is situated within:
Section 8, Township 12 South, Range 5 West, Gila and Salt River Meridian, Pima County, Arizona and this claim encompasses portions of the following quarter section(s), section(s), Township(s) and Range(s): **Northwest ¼ & Northeast ¼, Section 8, T12S-R5W, G&SRM, Pima County, Arizona.**

The location monument is set inside the **Southeast** corner of the claim, approximately 4' **West** of the **East** line of the claim and 4' **North** of the **South** line of the claim.

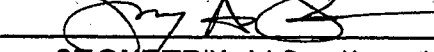
The locality of this claim with reference to some natural object or permanent monument and additional information (if any) concerning its locality is as follows:

The Northwest corner of this claim is 7515' East and 6160' South of the Northwest corner of Section 6 T12S-R5W.

The undersigned claims the ground as described above and set forth on the attached 1" = 1000' outline map. This claim is not intended to encroach on any private property or land that is not open for location.

Located, dated and posted on the ground this 7th day of May, 2013.

Freeport-McMoRan Corp. (Owner)

By: 
GEOMETRIX, LLC (Agent)

AMC 424033

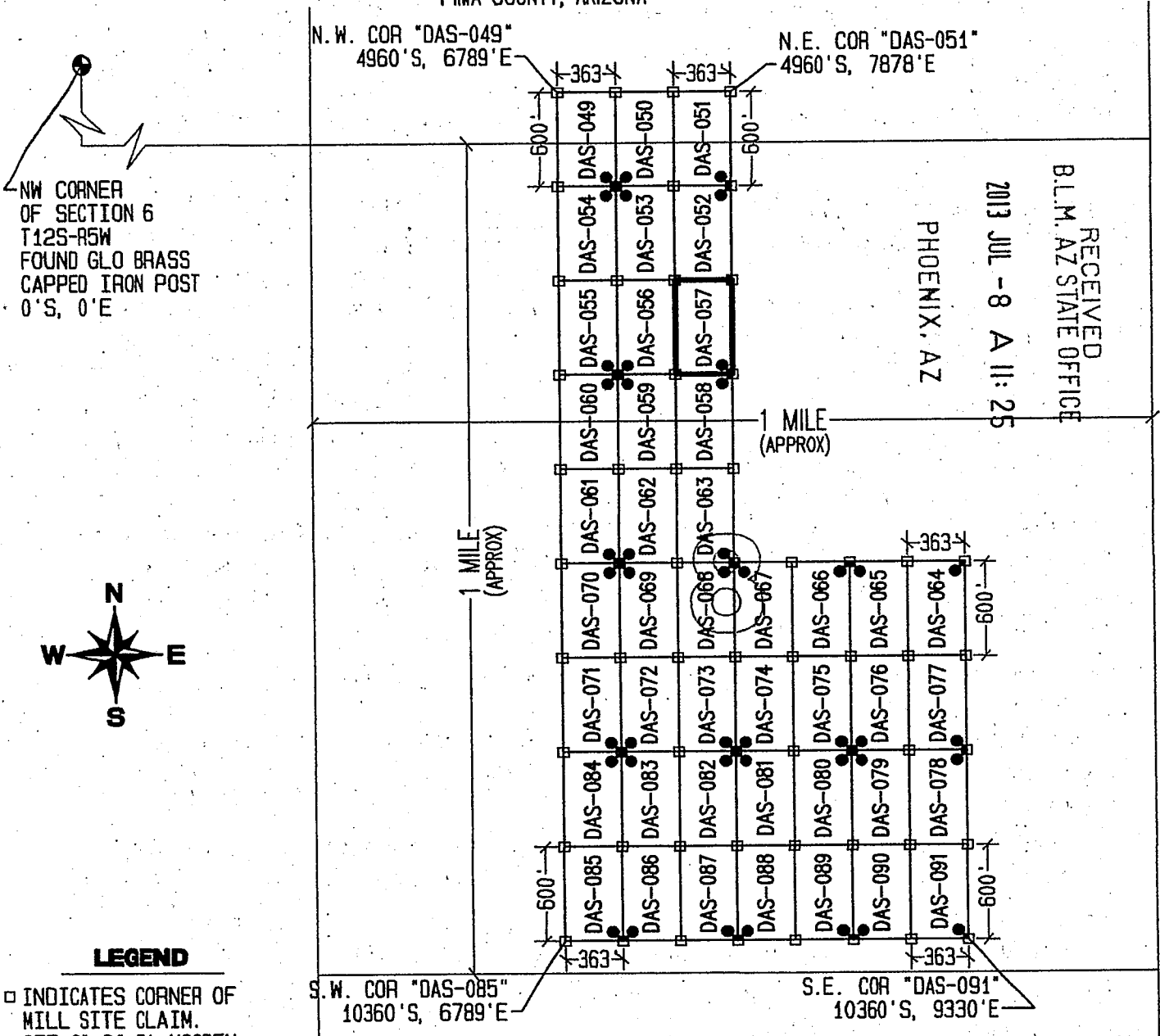
"DAS-057" CLAIM

LOCATION OF THE DAS-001 THROUGH DAS-318 MILL SITE CLAIMS

SCALE 1"=1000'



ALL CLAIMS ARE 600' IN LENGTH & 363' IN WIDTH
SITUATED IN SECTIONS 1, 2, 11 & 12 T12S-R6W, SECTIONS 5, 8, 9, 16 & 17 T12S-R5W
PIMA COUNTY, ARIZONA



NW CORNER
OF SECTION 6
T12S-R5W
FOUND GLO BRASS
CAPPED IRON POST
0'S, 0'E



LEGEND

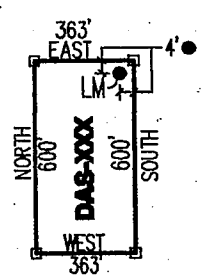
- INDICATES CORNER OF MILL SITE CLAIM. SET 2"x2"x5' WOODEN POST (TYPICAL)
- INDICATES LOCATION MONUMENT SET 4' X 4' FROM CORNER OF MILL SITE CLAIM

LOCATORS:

FREEMPORT-MCMORAN CORP.
333 N. CENTRAL AVE.
PHOENIX, AZ 85004




TYPICAL CLAIM DETAIL



NOT TO SCALE

LOCATED DURING THE MONTH
OF MAY, 2013

CLAIM STAKING PERFORMED BY:




AS AGENTS FOR FREEMPORT-MCMORAN CORP.

AMC 420073

Return to:
Freeport-McMoRan Corp.
333 N Central Ave
Phoenix, AZ 85004

**LOCATION NOTICE FOR MILL SITE CLAIM
STATE OF ARIZONA, COUNTY OF PIMA**

NOTICE IS HEREBY GIVEN that the **DAS-058** mill site claim has been located by:
Freeport-McMoRan Corp.,
whose current mailing address is: 333 N Central Ave
Phoenix, AZ 85004.



This mill site claim consists of approximately 5 acres.

The general course of this claim is **North to South** and it is situated in the Ajo Mining District, Pima County, Arizona. This claim is **600** feet in length and **363** feet in width. This claim is marked by five monuments, constructed of 2" x 2" wood posts extending 4' above the ground, one at each corner and one at the location monument for the claim.

The location monument on which the notice is posted is situated within:

Section 8, Township 12 South, Range 5 West, Gila and Salt River Meridian, Pima County, Arizona and this claim encompasses portions of the following quarter section(s), section(s), Township(s) and Range(s): **Northwest ¼ & Northeast ¼, Section 8, T12S-R5W, G&SRM, Pima County, Arizona.**

The location monument is set inside the **Northeast** corner of the claim, approximately 4' **West** of the **East** line of the claim and 4' **South** of the **North** line of the claim.

The locality of this claim with reference to some natural object or permanent monument and additional information (if any) concerning its locality is as follows:

The Northwest corner of this claim is 7515' East and 6760' South of the Northwest corner of Section 6 T12S-R5W.

The undersigned claims the ground as described above and set forth on the attached 1" = 1000' outline map. This claim is not intended to encroach on any private property or land that is not open for location.

Located, dated and posted on the ground this 7th day of May, 2013.

Freeport-McMoRan Corp. (Owner)

By: 
GEOMETRIX, LLC (Agent)

AMC 121030

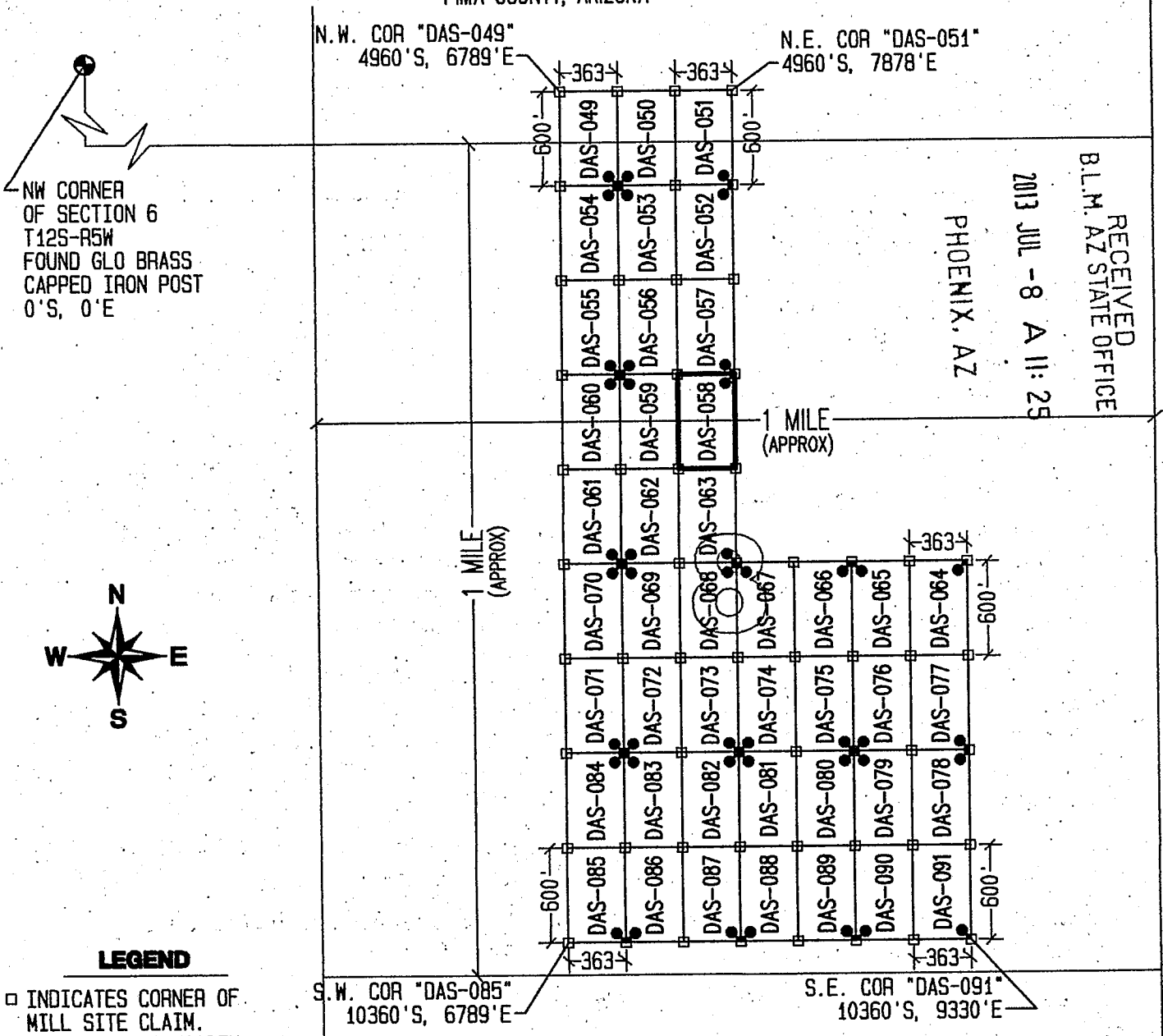
DAS-058" CLAIM

LOCATION OF THE DAS-001 THROUGH DAS-318 MILL SITE CLAIMS

SCALE 1"=1000'



ALL CLAIMS ARE 600' IN LENGTH & 363' IN WIDTH
SITUATED IN SECTIONS 1, 2, 11 & 12 T12S-R6W, SECTIONS 5, 8, 9, 16 & 17 T12S-R5W
PIMA COUNTY, ARIZONA



LEGEND

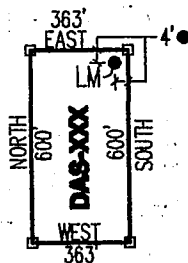
- INDICATES CORNER OF MILL SITE CLAIM. SET 2"x2"x5' WOODEN POST (TYPICAL)
- INDICATES LOCATION MONUMENT SET 4' X 4' FROM CORNER OF MILL SITE CLAIM

LOCATORS:

FREEPORT-MCMORAN CORP.
333 N. CENTRAL AVE.
PHOENIX, AZ 85004



TYPICAL CLAIM DETAIL



NOT TO SCALE

LOCATED DURING THE MONTH
OF MAY, 2013

CLAIM STAKING PERFORMED BY:




AS AGENTS FOR FREEPORT-MCMORAN CORP.

AMC 11 21 0 2 11

Return to:
Freeport-McMoRan Corp.
333 N Central Ave
Phoenix, AZ 85004

**LOCATION NOTICE FOR MILL SITE CLAIM
STATE OF ARIZONA, COUNTY OF PIMA**

NOTICE IS HEREBY GIVEN that the **DAS-059** mill site claim has been located by:
Freeport-McMoRan Corp.,
whose current mailing address is: 333 N Central Ave
Phoenix, AZ 85004.



This mill site claim consists of approximately 5 acres. The general course of this claim is **North to South** and it is situated in the Ajo Mining District, Pima County, Arizona. This claim is **600** feet in length and **363** feet in width. This claim is marked by five monuments, constructed of 2" x 2" wood posts extending 4' above the ground, one at each corner and one at the location monument for the claim.

The location monument on which the notice is posted is situated within:
Section 8, Township 12 South, Range 5 West, Gila and Salt River Meridian, Pima County, Arizona and this claim encompasses portions of the following quarter section(s), section(s), Township(s) and Range(s): **Northwest ¼, Section 8, T12S-R5W, G&SRM, Pima County, Arizona.**

The location monument is set inside the **Northwest** corner of the claim, approximately 4' **East** of the **West** line of the claim and 4' **South** of the **North** line of the claim.

The locality of this claim with reference to some natural object or permanent monument and additional information (if any) concerning its locality is as follows:

The Northwest corner of this claim is 7152' East and 6760' South of the Northwest corner of Section 6 T12S-R5W.

The undersigned claims the ground as described above and set forth on the attached 1" = 1000' outline map. This claim is not intended to encroach on any private property or land that is not open for location.

Located, dated and posted on the ground this 7th day of May, 2013.

Freeport-McMoRan Corp. (Owner)

By:



GEOMETRIX, LLC (Agent)

AMC 24035

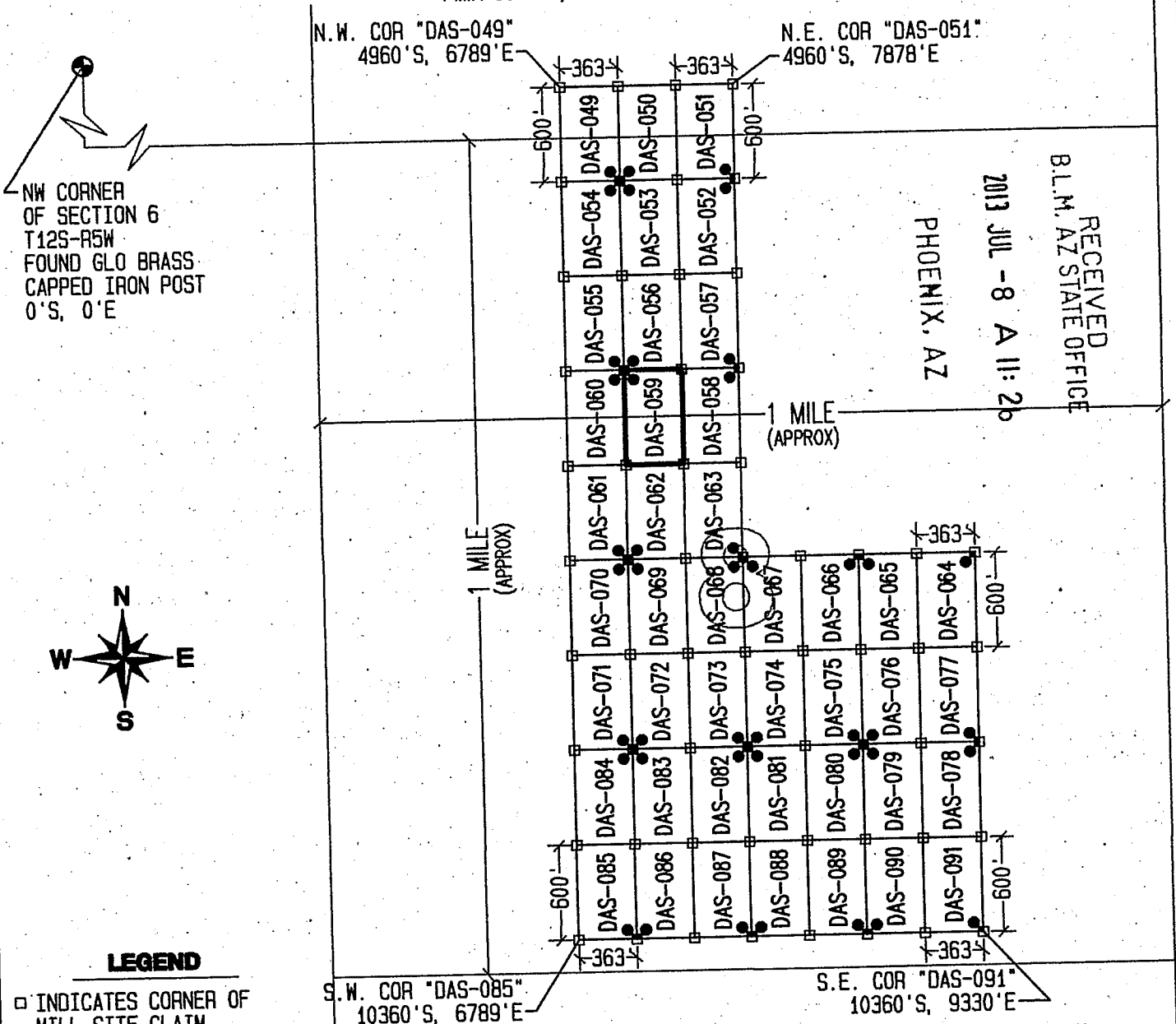
DAS-059" CLAIM

LOCATION OF THE DAS-001 THROUGH DAS-318 MILL SITE CLAIMS

SCALE 1"=1000'



ALL CLAIMS ARE 600' IN LENGTH & 363' IN WIDTH
SITUATED IN SECTIONS 1, 2, 11 & 12 T12S-R6W, SECTIONS 5, 8, 9, 16 & 17 T12S-R5W
PIMA COUNTY, ARIZONA



LEGEND

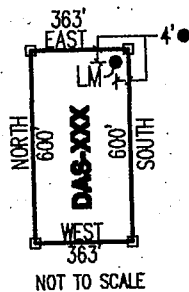
- INDICATES CORNER OF MILL SITE CLAIM. SET 2"x2"x5' WOODEN POST (TYPICAL)
- INDICATES LOCATION MONUMENT SET 4' X 4' FROM CORNER OF MILL SITE CLAIM

LOCATORS:

FREEPORT-MCMORAN CORP.
333 N. CENTRAL AVE.
PHOENIX, AZ 85004

FV FREEPORT-MCMORAN
COPPER & GOLD

TYPICAL CLAIM DETAIL



LOCATED DURING THE MONTH
OF MAY, 2013

CLAIM STAKING PERFORMED BY:

GEOMETRIX LLC
LAND SURVEYING SERVICES
(228) 687-1000

AS AGENTS FOR FREEPORT-MCMORAN CORP.

ANGL 20035

RUN TIME: 02:06 PM

DEPARTMENT OF INTERIOR
BUREAU OF LAND MANAGEMENT

RUN DATE: 09/03/2013
Page 1 of 1

Input Parameters for Geographic Report with Land

System Id = CR

Admin State = AZ

Geo State = AZ

Casetype Begins With

Case Disp Txt = AUTHORIZED, CANCELLED, EXPIRED, PENDING, REJECTED, RELINQUISHED, WITHDRAWN

Mer Twp Rng = 14 0120S 0050W, 14 0120S 0060W

Section =

Mtrs =

Commodity =

Commodity Txt =

Pending Org =

Pend Org Decode =

Total Rows Returned: 82

NO WARRANTY IS MADE BY BLM FOR USE OF THE DATA
FOR PURPOSES NOT INTENDED BY BLM

RUN TIME: 02:04 PM

Adm State: AZ

UNITED STATES DEPARTMENT OF INTERIOR
BUREAU OF LAND MANAGEMENT
GEOGRAPHIC REPORT WITH LAND
Sorted by Meridian Township Range

RUN DATE: 09/03/2013
Page 1 of 8

Serial Number: AZA 006475
Total Case Acres: 0.921

<u>Casetype</u>	<u>Case Disp</u>				<u>Sect</u>	<u>Sur Typ</u>	<u>Sur Num</u>	<u>Suff</u>	<u>Subdivision</u>	<u>Act Pend</u>
288100	AUTHORIZED	14	0120S	0050W	017	ALIQ			S2SW; NENW;	
					020	ALIQ				

Serial Number: AZA 007261
Total Case Acres: 0.121

<u>Casetype</u>	<u>Case Disp</u>				<u>Sect</u>	<u>Sur Typ</u>	<u>Sur Num</u>	<u>Suff</u>	<u>Subdivision</u>	<u>Act Pend</u>
285002	AUTHORIZED	14	0120S	0050W	017	ALIQ			S2SWSW;	

Serial Number: AZA 009417
Total Case Acres: 56.590

<u>Casetype</u>	<u>Case Disp</u>				<u>Sect</u>	<u>Sur Typ</u>	<u>Sur Num</u>	<u>Suff</u>	<u>Subdivision</u>	<u>Act Pend</u>
285002	AUTHORIZED	14	0120S	0050W	005	ALIQ			W2SW; 4; W2SWNW;	
						LOTS			1,2,3,4;	
						MNR			W2W2;	
					006	LOTS			W2W2;	
					008	ALIQ			W2W2,SESW;	
					017	ALIQ			W2NE,SENE,NENW,NESE;	
					020	ALIQ			SWNW,N2SW,SESW,SWSE;	
					029	ALIQ				
					032	ALIQ				
					033	ALIQ				

Serial Number: AZA 029338
Total Case Acres: 1.515

<u>Casetype</u>	<u>Case Disp</u>				<u>Sect</u>	<u>Sur Typ</u>	<u>Sur Num</u>	<u>Suff</u>	<u>Subdivision</u>	<u>Act Pend</u>
285003	AUTHORIZED	14	0120S	0050W	019	ALIQ			S2NE;	

RUN TIME: 02:04 PM

UNITED STATES DEPARTMENT OF INTERIOR
BUREAU OF LAND MANAGEMENT
GEOGRAPHIC REPORT WITH LAND
Sorted by Meridian Township Range

RUN DATE: 09/03/2013

Page 2 of 8

Adm State: AZ

Serial Number: AZA 031577
Total Case Acres: 156.520

<u>Casetype</u>	<u>Case Disp</u>				<u>Sect</u>	<u>Sur Typ</u>	<u>Sur Num</u>	<u>Suff</u>	<u>Subdivision</u>	<u>Act Pend</u>
281001	EXPIRED	14	0120S	0050W	029	ALIQ			SWSW;	
					030	ALIQ			SENE,NESW,N2SE,SESE;	
					032	ALIQ			NWNE,S2NE,N2NW,NESE;	
					033	ALIQ			SW,SWSE;	

Serial Number: AZA 032856
Total Case Acres: 9.700

<u>Casetype</u>	<u>Case Disp</u>				<u>Sect</u>	<u>Sur Typ</u>	<u>Sur Num</u>	<u>Suff</u>	<u>Subdivision</u>	<u>Act Pend</u>
286203	AUTHORIZED	14	0120S	0050W	029	MNR			SWSWSW;	
					030	ALIQ			SWNW,NESW,SE;	
					032	ALIQ			S2NE,NW,NESE;	
					033	ALIQ			SW,SWSE;	

Serial Number: AZA 03285601
Total Case Acres: 14.550

<u>Casetype</u>	<u>Case Disp</u>				<u>Sect</u>	<u>Sur Typ</u>	<u>Sur Num</u>	<u>Suff</u>	<u>Subdivision</u>	<u>Act Pend</u>
280004	AUTHORIZED	14	0120S	0050W	029	MNR			SWSWSW;	
					030	ALIQ			SWNW,NESW,SE;	
					032	ALIQ			S2NE,NW,NESE;	
					033	ALIQ			SW,SWSE;	

Serial Number: AZA 034833
Total Case Acres: 5.000

<u>Casetype</u>	<u>Case Disp</u>				<u>Sect</u>	<u>Sur Typ</u>	<u>Sur Num</u>	<u>Suff</u>	<u>Subdivision</u>	<u>Act Pend</u>
380913	PENDING	14	0120S	0050W	007	FF			ALL;	
					018	FF			ALL;	

RUN TIME: 02:04 PM

Adm State: AZ

UNITED STATES DEPARTMENT OF INTERIOR
BUREAU OF LAND MANAGEMENT
GEOGRAPHIC REPORT WITH LAND
Sorted by Meridian Township Range

RUN DATE: 09/03/2013

Page 3 of 8

Serial Number: AZPHX 0077457

Total Case Acres: 92.800

<u>Casetype</u>	<u>Case Disp</u>				<u>Sect</u>	<u>Sur Typ</u>	<u>Sur Num</u>	<u>Suff</u>	<u>Subdivision</u>	<u>Act Pend</u>
288100	AUTHORIZED	14	0120S	0050W	011	ALIQ			S2S2;	
					012	ALIQ			S2;	
					014	ALIQ			N2N2;	
					015	ALIQ			N2;	
					017	ALIQ			S2;	
					018	ALIQ			SESE;	
					019	ALIQ			NENE;	
					719	ALIQ			NENW,NWNE;	
						LOTS			1;	

Serial Number: AZPHX 0077570

Total Case Acres: 6.290

<u>Casetype</u>	<u>Case Disp</u>				<u>Sect</u>	<u>Sur Typ</u>	<u>Sur Num</u>	<u>Suff</u>	<u>Subdivision</u>	<u>Act Pend</u>
288100	AUTHORIZED	14	0120S	0050W	016	ALIQ			S2NE,N2S2;	

Serial Number: AZPHX 0079152

Total Case Acres: 381.086

<u>Casetype</u>	<u>Case Disp</u>				<u>Sect</u>	<u>Sur Typ</u>	<u>Sur Num</u>	<u>Suff</u>	<u>Subdivision</u>	<u>Act Pend</u>
282105	AUTHORIZED	14	0120S	0050W	029	ALIQ			SWSW;	
					030	ALIQ			SE,SENW;	
						LOTS			1,2;	
					033	ALIQ			SWSE,SW;	

Serial Number: AZA 003636

Total Case Acres: 18.760

<u>Casetype</u>	<u>Case Disp</u>				<u>Sect</u>	<u>Sur Typ</u>	<u>Sur Num</u>	<u>Suff</u>	<u>Subdivision</u>	<u>Act Pend</u>
		14	0120S	0060W						

RUN TIME: 02:04 PM

UNITED STATES DEPARTMENT OF INTERIOR
BUREAU OF LAND MANAGEMENT
GEOGRAPHIC REPORT WITH LAND
Sorted by Meridian Township Range

RUN DATE: 09/03/2013

Page 4 of 8

Adm State: AZ

285001 AUTHORIZED

002 ALIQ
LOTS
011 ALIQ

SENE,SE;
1;
W2NE,NWSE,E2SW;

Serial Number: AZA 007708

Total Case Acres: 20.000

<u>Casetype</u>	<u>Case Disp</u>	14	0120S	0060W	<u>Sect</u>	<u>Sur Typ</u>	<u>Sur Num</u>	<u>Suff</u>	<u>Subdivision</u>	<u>Act Pend</u>
274000	AUTHORIZED				014	MNR		1	W2SWNW;	

Serial Number: AZA 009417

Total Case Acres: 56.590

<u>Casetype</u>	<u>Case Disp</u>	14	0120S	0060W	<u>Sect</u>	<u>Sur Typ</u>	<u>Sur Num</u>	<u>Suff</u>	<u>Subdivision</u>	<u>Act Pend</u>
285002	AUTHORIZED				001	LOTS			1,2,3,4;	
					002	LOTS			1,2,3,4;	
					003	LOTS			1;	

Serial Number: AZA 019346

Total Case Acres: 0.330

<u>Casetype</u>	<u>Case Disp</u>	14	0120S	0060W	<u>Sect</u>	<u>Sur Typ</u>	<u>Sur Num</u>	<u>Suff</u>	<u>Subdivision</u>	<u>Act Pend</u>
287001	AUTHORIZED				010	MNR		1	S2NWNW;	

Serial Number: AZA 020015

Total Case Acres: 4.100

<u>Casetype</u>	<u>Case Disp</u>	14	0120S	0060W	<u>Sect</u>	<u>Sur Typ</u>	<u>Sur Num</u>	<u>Suff</u>	<u>Subdivision</u>	<u>Act Pend</u>
287001	AUTHORIZED				002	ALIQ			SWSWSW;	
					003	ALIQ			SESE;	
					011	ALIQ		2	SWSW;	

RUN TIME: 02:04 PM

Adm State: AZ

UNITED STATES DEPARTMENT OF INTERIOR
BUREAU OF LAND MANAGEMENT
GEOGRAPHIC REPORT WITH LAND
Sorted by Meridian Township Range

RUN DATE: 09/03/2013

Page 8 of 8

014 FF 1 W2;
023 FF 1 W2;

Serial Number: AZPHX 0078615

Total Case Acres: 301.690

<u>Casetype</u>	<u>Case Disp</u>	14	<u>0120S</u>	<u>0060W</u>	<u>Sect</u>	<u>Sur Typ</u>	<u>Sur Num</u>	<u>Suff</u>	<u>Subdivision</u>	<u>Act Pend</u>
282105	AUTHORIZED				003	FF		1	W2E2;	
					010	FF		1	W2NE,W2NWSE;	

Serial Number: AZPHX 0078703

Total Case Acres: 4.600

<u>Casetype</u>	<u>Case Disp</u>	14	<u>0120S</u>	<u>0060W</u>	<u>Sect</u>	<u>Sur Typ</u>	<u>Sur Num</u>	<u>Suff</u>	<u>Subdivision</u>	<u>Act Pend</u>
288100	AUTHORIZED				024	FF		1	S2NE,SENW;	

Serial Number: AZPHX 0078894

Total Case Acres: 6.860

<u>Casetype</u>	<u>Case Disp</u>	14	<u>0120S</u>	<u>0060W</u>	<u>Sect</u>	<u>Sur Typ</u>	<u>Sur Num</u>	<u>Suff</u>	<u>Subdivision</u>	<u>Act Pend</u>
282105	AUTHORIZED				015	LOTS			2;	
					022	MNR			W2W2SWNWSE,W2W2W2SWSE;	
						MNR			N2N2NWNWNE;	

Serial Number: AZPHX 0079152

Total Case Acres: 381.086

<u>Casetype</u>	<u>Case Disp</u>	14	<u>0120S</u>	<u>0060W</u>	<u>Sect</u>	<u>Sur Typ</u>	<u>Sur Num</u>	<u>Suff</u>	<u>Subdivision</u>	<u>Act Pend</u>
282105	AUTHORIZED				024	ALIQ			NESW,NWSE,SESE;	
						LOTS			3,7;	
					025	ALIQ			NENE;	

RUN TIME: 02:04 PM

Adm State: AZ

UNITED STATES DEPARTMENT OF INTERIOR
BUREAU OF LAND MANAGEMENT
GEOGRAPHIC REPORT WITH LAND
Sorted by Meridian Township Range

RUN DATE: 09/03/2013

Page 5 of 8

Serial Number: AZA 021786

Total Case Acres: 0.062

<u>Casetype</u>	<u>Case Disp</u>				<u>Sect</u>	<u>Sur Typ</u>	<u>Sur Num</u>	<u>Suff</u>	<u>Subdivision</u>	<u>Act Pend</u>
285003	AUTHORIZED	14	0120S	0060W	011	ALIQ			SW;	

Serial Number: AZA 022694

Total Case Acres: 0.152

<u>Casetype</u>	<u>Case Disp</u>				<u>Sect</u>	<u>Sur Typ</u>	<u>Sur Num</u>	<u>Suff</u>	<u>Subdivision</u>	<u>Act Pend</u>
287001	AUTHORIZED	14	0120S	0060W	010	ALIQ			S2N2NENWSE;	

Serial Number: AZA 023210

Total Case Acres: 0.190

<u>Casetype</u>	<u>Case Disp</u>				<u>Sect</u>	<u>Sur Typ</u>	<u>Sur Num</u>	<u>Suff</u>	<u>Subdivision</u>	<u>Act Pend</u>
287001	AUTHORIZED	14	0120S	0060W	010	MNR		1	S2SWSENE;	

Serial Number: AZA 029170

Total Case Acres: 20.000

<u>Casetype</u>	<u>Case Disp</u>				<u>Sect</u>	<u>Sur Typ</u>	<u>Sur Num</u>	<u>Suff</u>	<u>Subdivision</u>	<u>Act Pend</u>
272000	AUTHORIZED	14	0120S	0060W	033	MNR		1	SESWNE,NENWSE;	

Serial Number: AZA 029615

Total Case Acres: 40.000

<u>Casetype</u>	<u>Case Disp</u>				<u>Sect</u>	<u>Sur Typ</u>	<u>Sur Num</u>	<u>Suff</u>	<u>Subdivision</u>	<u>Act Pend</u>
271000	PENDING	14	0120S	0060W	035	FF		1	BLUEBIRD #8 AND #9	Y

RUN TIME: 02:04 PM

Adm State: AZ

UNITED STATES DEPARTMENT OF INTERIOR
BUREAU OF LAND MANAGEMENT
GEOGRAPHIC REPORT WITH LAND
Sorted by Meridian Township Range

RUN DATE: 09/03/2013

Page 6 of 8

Serial Number: AZA 029758

Total Case Acres: 3.240

<u>Casetype</u>	<u>Case Disp</u>	14	0120S	0060W	<u>Sect</u>	<u>Sur Typ</u>	<u>Sur Num</u>	<u>Suff</u>	<u>Subdivision</u>	<u>Act Pend</u>
281007	AUTHORIZED				033	ALIQ			SENE,SWSW,N2SE;	

Serial Number: AZA 029804

Total Case Acres: 563.630

<u>Casetype</u>	<u>Case Disp</u>	14	0120S	0060W	<u>Sect</u>	<u>Sur Typ</u>	<u>Sur Num</u>	<u>Suff</u>	<u>Subdivision</u>	<u>Act Pend</u>
285003	AUTHORIZED				002	ALIQ			ALL;	
					011	ALIQ			ALL;	

Serial Number: AZA 031577

Total Case Acres: 156.520

<u>Casetype</u>	<u>Case Disp</u>	14	0120S	0060W	<u>Sect</u>	<u>Sur Typ</u>	<u>Sur Num</u>	<u>Suff</u>	<u>Subdivision</u>	<u>Act Pend</u>
281001	EXPIRED				001	ALIQ			SWNW,W2SW;	
						LOTS			1;	
					002	ALIQ			NWNE,SESE;	
					011	ALIQ			E2NE,SWSE;	

Serial Number: AZA 031807

Total Case Acres: 0.340

<u>Casetype</u>	<u>Case Disp</u>	14	0120S	0060W	<u>Sect</u>	<u>Sur Typ</u>	<u>Sur Num</u>	<u>Suff</u>	<u>Subdivision</u>	<u>Act Pend</u>
281001	AUTHORIZED				016	ALIQ			E2E2;	

RUN TIME: 02:04 PM

Adm State: AZ

UNITED STATES DEPARTMENT OF INTERIOR
BUREAU OF LAND MANAGEMENT
GEOGRAPHIC REPORT WITH LAND
Sorted by Meridian Township Range

RUN DATE: 09/03/2013
Page 7 of 8

Serial Number: AZA 032450

Total Case Acres: 0.002

<u>Casetype</u>	<u>Case Disp</u>				<u>Sect</u>	<u>Sur Typ</u>	<u>Sur Num</u>	<u>Suff</u>	<u>Subdivision</u>	<u>Act Pend</u>
289007	AUTHORIZED	14	0120S	0060W	007	LOTS			1;	

Serial Number: AZA 032758

Total Case Acres: 0.160

<u>Casetype</u>	<u>Case Disp</u>				<u>Sect</u>	<u>Sur Typ</u>	<u>Sur Num</u>	<u>Suff</u>	<u>Subdivision</u>	<u>Act Pend</u>
281001	AUTHORIZED	14	0120S	0060W	016	MNR			SENENE,NESENE;	

Serial Number: AZA 033380

Total Case Acres: 0.500

<u>Casetype</u>	<u>Case Disp</u>				<u>Sect</u>	<u>Sur Typ</u>	<u>Sur Num</u>	<u>Suff</u>	<u>Subdivision</u>	<u>Act Pend</u>
281001	AUTHORIZED	14	0120S	0060W	016	MNR			E2NENENESE;	

Serial Number: AZA 035742

Total Case Acres: 0.050

<u>Casetype</u>	<u>Case Disp</u>				<u>Sect</u>	<u>Sur Typ</u>	<u>Sur Num</u>	<u>Suff</u>	<u>Subdivision</u>	<u>Act Pend</u>
292803	PENDING	14	0120S	0060W	016	MNR			E2NENENESE;	

Serial Number: AZPHX 0053258

Total Case Acres: 270.550

<u>Casetype</u>	<u>Case Disp</u>				<u>Sect</u>	<u>Sur Typ</u>	<u>Sur Num</u>	<u>Suff</u>	<u>Subdivision</u>	<u>Act Pend</u>
284200	AUTHORIZED	14	0120S	0060W	002	FF		1	E2;	
					011	ALIQ			W2NE,SESENW,E2SW;	

